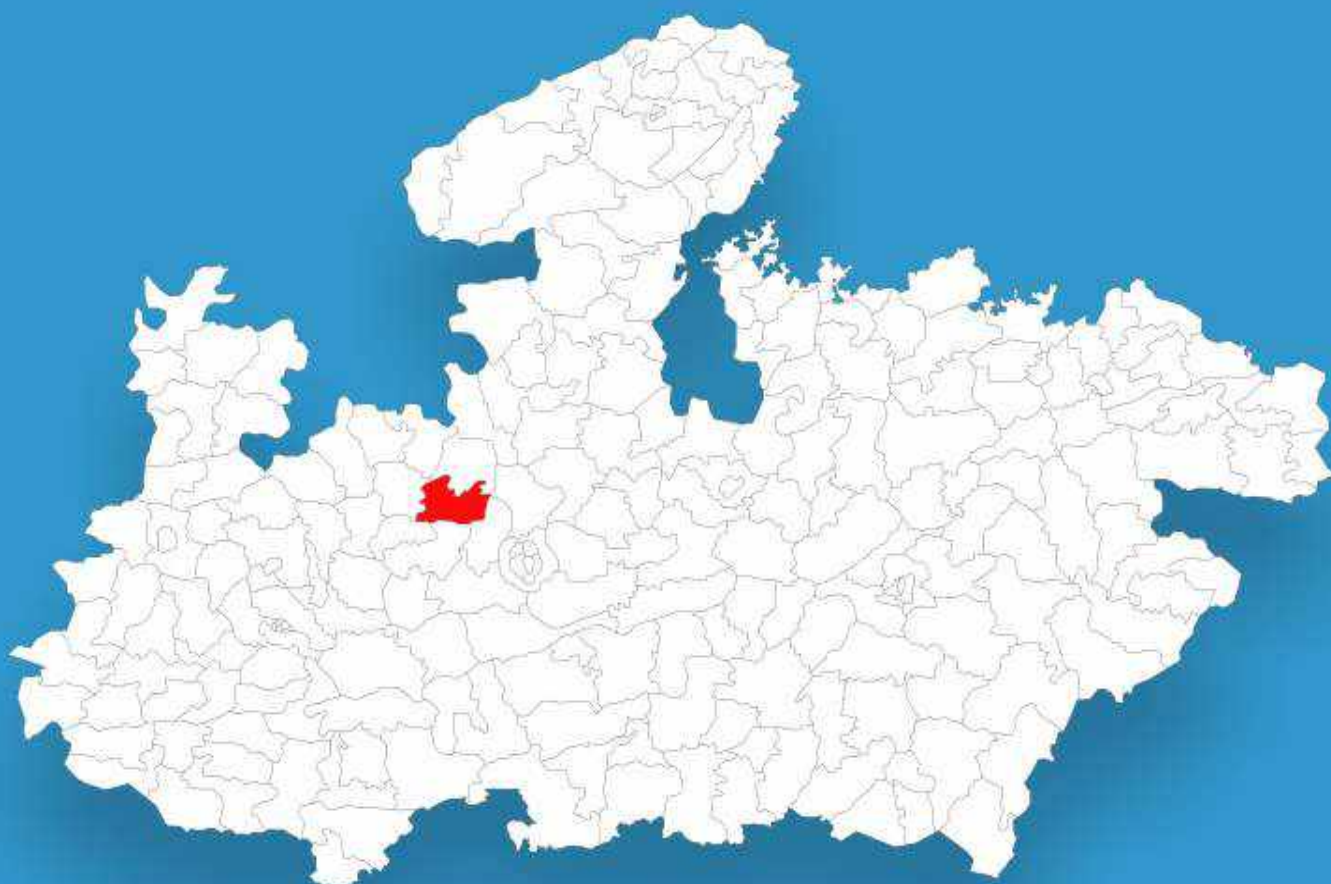




Madhya Pradesh

Assembly Factbook™

Narsinghgarh Assembly Constituency



Key Electoral Data of Narsinghgarh
Assembly Constituency (Vidhan Sabha)

Madhya Pradesh

Assembly Factbook™

Narsinghgarh Assembly Constituency



Narsinghgarh Vidhan Sabha

Editor & Director

Dr. R.K. Thukral

Research Editor

Dr. Shafeeq Rahman

Compiled, Researched and Published by Datanet India Pvt. Ltd.

D-100, 1st Floor,

Okhla Industrial Area, Phase-I,
New Delhi- 110020.

Ph.: 91-11- 43580781-84

Email : support@indiastatpublications.com

Website : www.indiastatelections.com

Online Book Store :

www.indiastatpublications.com

Report No. : AFB/MP-160-0125

ISBN : 978-93-87189-33-1

First Edition : January, 2018

Eighth Updated Edition : January, 2025

Price : Rs. 11500/-

US\$ 310

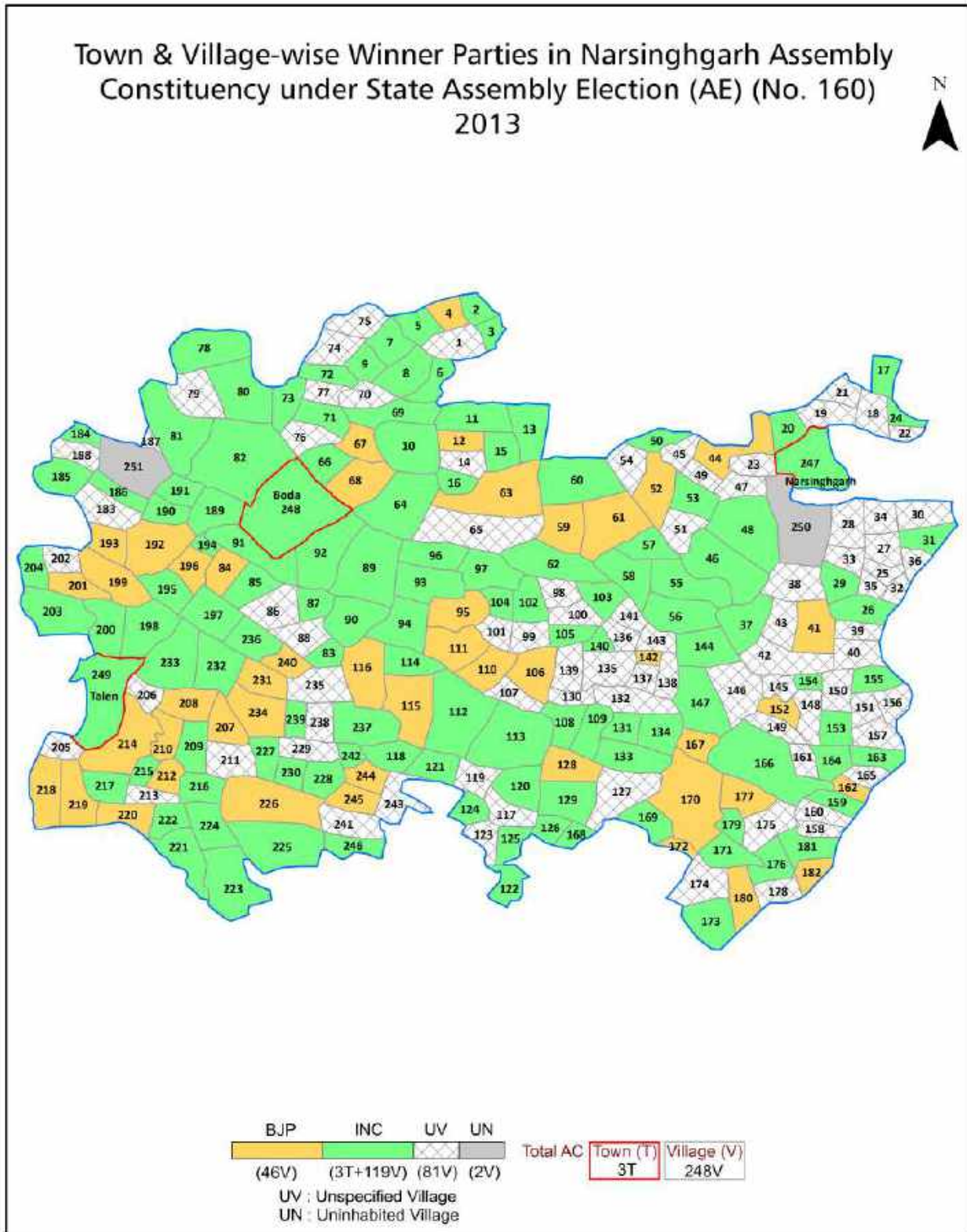
© **Datanet India Pvt. Ltd.**

All rights reserved. No part of this book may be reproduced, stored in a retrieval system or transmitted in any form or by any means, mechanical photocopying, photographing, scanning, recording or otherwise without the prior written permission of the publisher. Please refer to Disclaimer at page no. 230 for the use of this publication.

Printed in India

No.	Particulars	Page No.
	Introduction	
1	Assembly Constituency - (Vidhan Sabha) at a Glance Features of Assembly as per Delimitation Commission of India (2008)	1-2
	Location and Political Maps	
2	Location Map Boundaries of Assembly Constituency - (Vidhan Sabha in District Boundaries of Assembly Constituency under Parliamentary Constituency - (Lok Sabha) Town & Village-wise Winner Parties- 2024, 2023, 2019, 2018, 2014, 2013, 2009 and 2008	3-11
	Administrative Setup (2011)	
3	District Sub-district Towns Villages Inhabited Villages Uninhabited Villages Village Panchayat Intermediate Panchayat	12-24
	Demographics (2011)	
4	Population Households Rural/Urban Population Towns and Villages by Population Size Sex Ratio (Total & 0-6 Years) Religious Population Social Population Literacy Rate	25-26
	Electoral Features	
5	Important Dates of Last Elections Held Electors by Gender Service Electors Voters Voters Turnout Polling Stations & Average Number of Electors per Polling Station Electors by Age Group Present Elected Representatives	27-32
	Historical Summary Election Results	
6	Vote Share of Major Parties Winning Margin (Number & Percentage Polarity of Parties Summary Result of Assembly Segment of Parliamentary Elections 2024, 2019, 2014, 2009, 2004 and 1999 Summary Result of Assembly Elections 2023, 2018, 2013, 2008, 2003, 1998, 1993, 1990, 1985, 1980, 1977, 1972, 1967, 1962 and 1957	33-55
	Polling Station Level Election Results	
7	Name and Number of Polling Station 2024, 2023, 2019, 2018, 2014, 2013, 2009 and 2008 Polling Station-wise Electors, Voters & Voters Turnout 2024, 2023, 2019, 2018, 2014, 2013, 2009 and 2008 Polling Station wise Elections Results 2024, 2023, 2019, 2018, 2014, 2013, 2009 and 2008	56-208
	Share of Assembly Constituency	
8	Share of Assembly Constituency - (Vidhan Sabha) in State, District and Parliamentary Constituency - (Lok Sabha)	209
	Socio-Economic Amenities (2011)	
9	Access to Administrative Units Agricultural, Manufacturing and Industrial Commodities Demographic Indicators Education Health & Manpower Drinking Water Supply Sanitation Entertainment and Recreations Infrastructure Power Food Allocation Distribution and Marketing of Agriculture Commodities Infrastructure Transport and Road Infrastructure Communication Banking and Financial Services Land Use Irrigation Source	211-225
10	Abbreviation & Sources	227-228
11	Disclaimer	230

Location & Political Map



Administrative Setup

List of Village Panchayat & Intermediate Panchayat (Block) Name - 2011

Village Name	Village Panchayat Name	Intermediate Panchayat Name
Abada	Barnawad	Narsinghgarh
Abdapur	Gindoli	Narsinghgarh
Agwani	Mengladeep	Narsinghgarh
Amalya Ghat	Sanka-Jagir	Narsinghgarh
Amlar	Amlar	Narsinghgarh
Ank Kheda	Umri	Narsinghgarh
Ankkhedi Kalan	Ankkhedi	Narsinghgarh
Ankkhedi Khurd	Badbeli	Narsinghgarh
Anwali	Anwli	Narsinghgarh
Atraliya	Ralayti	Narsinghgarh
Babron	Birgadhi	Narsinghgarh
Badbeli	Badbeli	Narsinghgarh
Badbeli Bihar	Khajuriya	Narsinghgarh
Badlya	Manpichhodi	Narsinghgarh
Badnagar	Badnagar	Narsinghgarh
Badodiya Talab	Badodiya Talab	Narsinghgarh
Baijad	Bejad	Narsinghgarh
Bakani	Bakani	Narsinghgarh
Bamanpura	Patelpura	Narsinghgarh
Bamora Sukha	Bamorasukha	Narsinghgarh
Bamora Zagir	Bejad	Narsinghgarh
Bamori	Bamori	Narsinghgarh
Banapura	Banapura	Narsinghgarh
Baodi Kheda	Bawdikheda	Narsinghgarh
Baodiya	Manpuradev	Narsinghgarh
Baredi	Bokdi	Narsinghgarh
Bari Dhamdhore	Chenpura Kalan	Narsinghgarh
Bari Gadia	Manpuradev	Narsinghgarh
Barkheda Amardas	Barkheda Amardas	Narsinghgarh

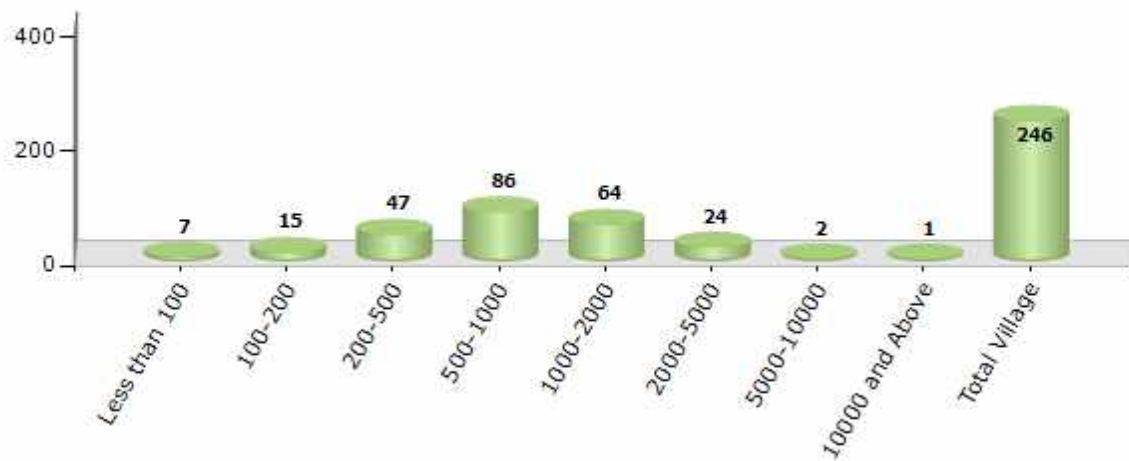
Contd....

Demographics

Number of Villages by Population Size - 2011

Less than 100	100-200	200-500	500-1000	1000-2000	2000-5000	5000-10000	10000 and Above	Total Village
7	15	47	86	64	24	2	1	246

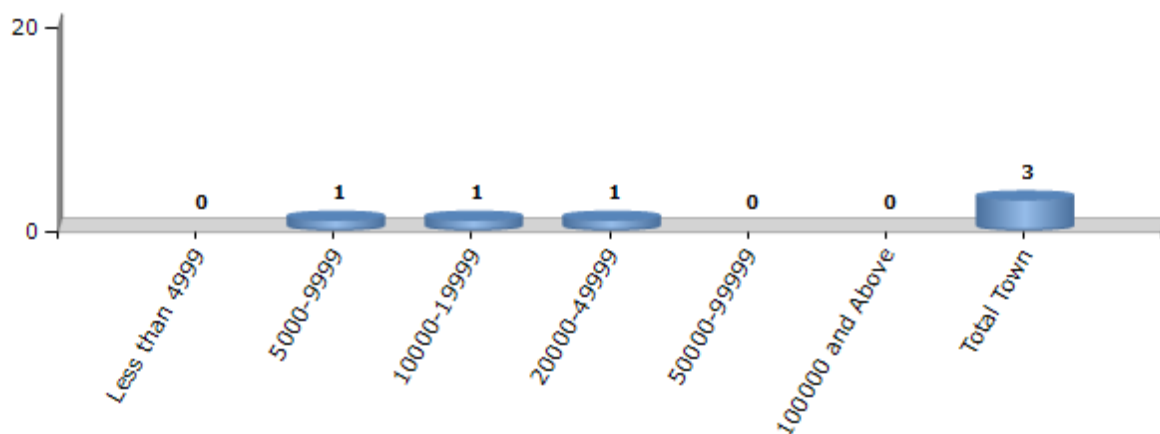
Number of Villages by Population Size - 2011



Number of Towns by Population Size - 2011

Less than 4999	5000-9999	10000-19999	20000-49999	50000-99999	100000 and Above	Total Town
0	1	1	1	0	0	3

Number of Towns by Population Size - 2011

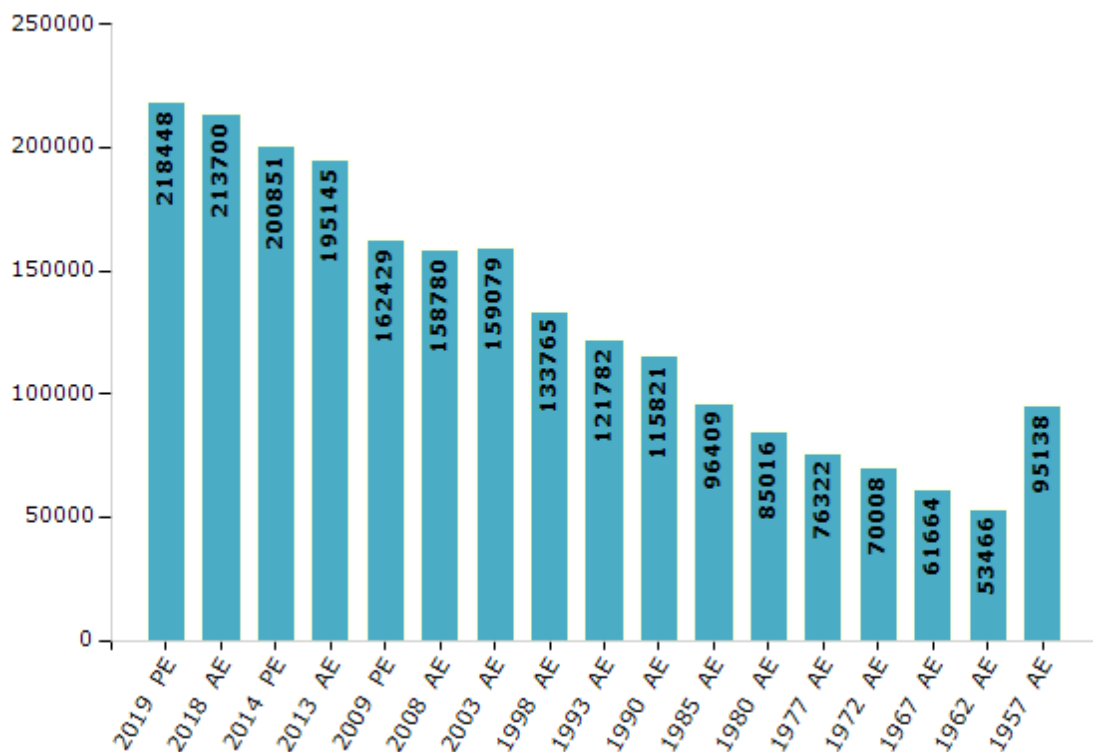


Electoral Features

Electors by Male & Female

Year	Male	Female	Others	Total	Year	Male	Female	Others	Total
2019 PE	112189	106258	1	218448	1993 AE	62405	59377	-	121782
2018 AE	109663	104036	1	213700	1990 AE	60792	55029	-	115821
2014 PE	104216	96634	1	200851	1985 AE	49753	46656	-	96409
2013 AE	101487	93657	1	195145	1980 AE	43293	41723	-	85016
2009 PE	84827	77602	-	162429	1977 AE	39055	37267	-	76322
2008 AE	82550	76230	-	158780	1972 AE	35693	34315	-	70008
2004 PE	-	-	-	-	1967 AE	-	-	-	61664
2003 AE	81615	77464	-	159079	1962 AE	-	-	-	53466
1999 PE	-	-	-	-	1957 AE	-	-	-	95138
1998 AE	69405	64360	-	133765	1952 AE	-	-	-	-

Number of Electors

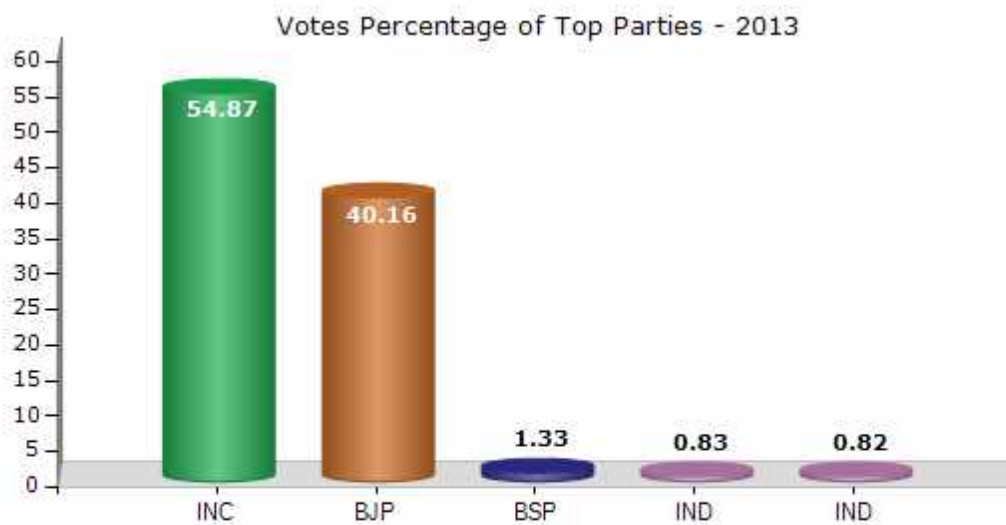


Note : AE : Assembly Election, PE : Assembly Segment of Parliamentary Election

Historical Summary Election Results

Summary Result of Assembly Election - 2013

Candidate Name	Party	Votes	Votes %
Girish Bhandari	INC	85847	54.87
Mohan Sharma-Premnarayan	BJP	62829	40.16
Munna Bhai	BSP	2081	1.33
Mohan Dada	IND	1297	0.83
Girish	IND	1288	0.82
Mohan Sharma-Mangilal	IND	875	0.56
Neeraj Yadav	IND	577	0.37
	NOTA	1669	1.07



Polling Station Level Election Results

Number and Name of Polling Stations (PS) (2018)

Number of Polling Stations	Name of Polling Stations	Number of Polling Stations	Name of Polling Stations
1	Sha. Prathamik Shala Bhawan Panvadi	22	Sha. Prathamik Shala Bhawan Uttari Bhag Mundala Reti
2	Sha. Prathamik Shala Bhawan Purvi Bhag Baredi	23	Navin Sha. Shala Bhawan Gehunkhedi
3	Govt P S Building East Part Mohanpura	24	Sha.Uchch Madhyamik Vidyalay Purvi Bhag Talen
4	Govt P S Building West Part Mohanpura	25	Sha.Uchchattar Madhyamik Vidhalay Pashchimi Bhag Talen
5	Sha. Prathamik Shala Bhawan Bokadi	26	Sha.Uchch Madhyamik Vidyalay Dakshini Bhag Talen
6	Govt P S Building Atraliya Bokadi	27	Sha.Uchch Madhamik Vidhalay Uttari Bhag Talen
7	Govt. Middle School Building Karondi	28	Sha. Prathamik Shala Bhawan Dakshani Bhag Talen
8	Govt Middle School Building East Part Kadiyasansi	29	Sha.Haigh School K.Bh.Purvi Bhag Talen
9	Govt. Panchayat Building Western Part Kadiya Sansi	30	Govt H S Kanya Building Wast Part Talen
10	Sha. Prathamik Shala Bhawan Kadiyachourasiya	31	Sha.Prathamik Shala Bhawan Purvi Bhag Talen
11	Sha. Pra. Shala Bhawan Bhared	32	Sha. Ma. Shala Bhawan Uttari Bhag Bamori
12	Sha. Pra. Shala Bhawan Bhilakheda	33	Sha. Prathamik Shala Bhawan Dhuvankhedi
13	Sha.Prathamik Shala Bhawanmahua	34	Sha. Prathamik Shala Bhawan Bamora Sukha
14	Sha. Prathamik Shala Bhawanuttari Bhag Rosala Jagir	35	Sha. Prathamik Shala Bhawan Halyahedi
15	Sha. Prathamik Shala Bhawan Purvari Bhag Rosala Jagir	36	Sha.Pra.Shala Bhawan Sehatakhedi
16	Sha. Prathamik Shala Bhawan Purvi Bhag Parasukhedi	37	Sha. Prathamik Shala Bhawan Khajuri
17	Sha. Madhyamik Shala Bhawan Purvi Bhag Chouma	38	Govt P.S. Building Buchakhedi
18	Govt. Primary School Building Saraskhedi	39	Govt. Primary School Extra Hall Pratappura
19	Sha. Pra. Shala Bhawan Abdapur	40	Sha.Prathamik Shala Bhawan Tikariya
20	Pachanyat Bhawan Purvi Bhag Baranva Khurram	41	Sha.Prathamik Shala Bhawan Phulapura
21	Govt Primary School Buliding Barwakhuram	42	Sha.Kanya Shala Bhawan Uttari Bhag Amalar

Contd....

Polling Station Level Election Results

Polling Station-wise Votes Secured by Overall Top Five Parties in Narsingharh Assembly in Assembly Election (AE) under Rajgarh Parliamentary Constituency in Madhya Pradesh (2018)

Number of Polling Station	Winner - Rajyavardhan Singh (BJP)	Runner-up - Girish Bhandari (INC)	3rd - Pankaj Yadav (IND)	4th - Dr. Shivnarayan Verma (BSP)	5th - Ganga Ram Patel S/O Bharat Singh (IND)	NOTA	Other	Total Votes Secured
36	276	277	1	3	0	2	3	562
37	221	147	3	3	1	4	4	383
38	316	220	6	4	29	4	16	595
39	665	63	4	4	2	3	4	745
40	303	233	8	7	2	4	5	562
41	516	323	9	2	1	6	5	862
42	323	356	20	1	1	10	7	718
43	234	279	15	4	0	9	12	553
44	250	218	12	5	0	1	3	489
45	398	179	38	6	4	4	9	638
46	489	49	17	5	1	2	1	564
47	200	176	2	5	0	4	2	389
48	255	206	60	6	0	6	7	540
49	272	117	3	4	0	5	3	404
50	599	275	7	11	12	10	14	928
51	275	332	9	1	8	11	15	651
52	195	262	3	3	0	4	5	472
53	324	256	24	4	0	5	8	621
54	219	196	1	5	0	1	5	427
55	354	178	5	13	0	0	2	552
56	349	237	2	6	0	7	1	602
57	596	322	8	16	0	7	4	953
58	288	402	0	0	1	13	2	706
59	310	317	7	3	2	2	4	645
60	588	278	12	2	2	3	9	894
61	96	175	3	12	0	4	7	297
62	295	335	8	24	0	5	6	673
63	199	268	1	6	1	7	5	487
64	506	187	3	6	0	6	6	714
65	482	230	5	5	14	7	12	755
66	312	315	4	2	9	6	8	656
67	393	228	4	7	0	6	4	642
68	158	688	7	19	1	8	5	886
69	87	832	4	4	0	9	5	941
70	115	380	5	0	3	4	6	513

Contd....

Polling Station Level Election Results

Winner, Runner-up and 3rd Party Position & Winning Margin According to Polling Stations in Narsinghgarh Assembly in Assembly Election (AE) under Rajgarh Parliamentary Constituency in Madhya Pradesh (2018)

Polling Station Number	Winner Party	Winner Votes (%)	Runner-up Party	Runner-up Votes (%)	Winning Margin Votes (%)	Third Party	Third Party Votes (%)	Other Votes (%)
67	BJP	393 (61.21)	INC	228 (35.51)	165 (25.7)	BSP	7 (1.09)	14 (2.18)
68	INC	688 (77.65)	BJP	158 (17.83)	530 (59.82)	BSP	19 (2.14)	21 (2.37)
69	INC	832 (88.42)	BJP	87 (9.25)	745 (79.17)	IND (PY)	4 (0.43)	18 (1.91)
70	INC	380 (74.07)	BJP	115 (22.42)	265 (51.65)	IND (PY)	5 (0.97)	13 (2.53)
71	BJP	222 (62.71)	INC	93 (26.27)	129 (36.44)	BSP	20 (5.65)	19 (5.37)
72	BJP	456 (74.75)	INC	138 (22.62)	318 (52.13)	IND (PY)	4 (0.66)	12 (1.97)
73	BJP	352 (69.57)	INC	84 (16.6)	268 (52.97)	BSP	52 (10.28)	18 (3.56)
74	BJP	370 (68.77)	INC	141 (26.21)	229 (42.56)	IND (PY)	8 (1.49)	19 (3.53)
75	INC	601 (94.94)	BJP	16 (2.53)	585 (92.41)	BSP	2 (0.32)	14 (2.21)
76	BJP	334 (59.64)	INC	203 (36.25)	131 (23.39)	BSP	9 (1.61)	14 (2.5)
77	BJP	298 (58.2)	INC	192 (37.5)	106 (20.7)	BSP	8 (1.56)	14 (2.73)
78	BJP	507 (58.68)	INC	286 (33.1)	221 (25.58)	IND (GRPSBS)	38 (4.4)	33 (3.82)
79	BJP	279 (44.5)	IND (GRPSBS)	157 (25.04)	122 (19.46)	INC	147 (23.44)	44 (7.02)
80	BJP	423 (53.54)	INC	318 (40.25)	105 (13.29)	BSP	17 (2.15)	32 (4.05)
81	INC	406 (52.25)	BJP	340 (43.76)	66 (8.49)	IND (GRPSBS)	20 (2.57)	11 (1.42)
82	INC	429 (47.14)	BJP	417 (45.82)	12 (1.32)	IND (GRPSBS)	36 (3.96)	28 (3.08)
83	INC	290 (54)	BJP	206 (38.36)	84 (15.64)	IND (PY)	9 (1.68)	32 (5.96)
84	BJP	231 (60.16)	INC	117 (30.47)	114 (29.69)	IND (GRPSBS)	14 (3.65)	22 (5.73)
85	BJP	222 (50.34)	INC	130 (29.48)	92 (20.86)	IND (GRPSBS)	66 (14.97)	23 (5.22)
86	INC	417 (59.66)	BJP	187 (26.75)	230 (32.91)	IND (PY)	46 (6.58)	49 (7.01)
87	INC	368 (48.94)	BJP	351 (46.68)	17 (2.26)	IND (PY)	5 (0.66)	28 (3.72)
88	BJP	416 (52.99)	INC	344 (43.82)	72 (9.17)	BSP	5 (0.64)	20 (2.55)
89	BJP	507 (63.22)	INC	253 (31.55)	254 (31.67)	IND (GRPSBS)	24 (2.99)	18 (2.24)
90	INC	429 (49.6)	BJP	405 (46.82)	24 (2.78)	IND (PY)	10 (1.16)	21 (2.43)
91	INC	455 (64.36)	BJP	216 (30.55)	239 (33.81)	BSP	18 (2.55)	18 (2.55)
92	BJP	425 (55.56)	INC	307 (40.13)	118 (15.43)	IND (PY)	5 (0.65)	28 (3.66)
93	BJP	331 (68.25)	INC	120 (24.74)	211 (43.51)	IND (PY)	13 (2.68)	21 (4.33)
94	INC	279 (75)	BJP	67 (18.01)	212 (56.99)	IND (PY)	9 (2.42)	17 (4.57)
95	BJP	517 (58.82)	INC	298 (33.9)	219 (24.92)	IND (PY)	19 (2.16)	45 (5.12)
96	INC	402 (54.55)	BJP	301 (40.84)	101 (13.71)	BSP	12 (1.63)	22 (2.99)
97	BJP	183 (62.24)	INC	93 (31.63)	90 (30.61)	IND (H)	7 (2.38)	11 (3.74)
98	BJP	372 (52.47)	INC	267 (37.66)	105 (14.81)	IND (PY)	43 (6.06)	27 (3.81)
99	BJP	363 (50.42)	INC	304 (42.22)	59 (8.2)	IND (PY)	38 (5.28)	15 (2.08)

Contd....

Socio-Economic Amenities - Rural

Access to Education Facilities

Particulars	Number of Village (% of Population)				
	Available	Not Available	If Not Available (Distance of Nearest Facility)		
			A	B	C
Govt. Primary School	236 (99)	10 (1)	6 (0)	1 (0)	0 (0)
Private Primary School	57 (44)	189 (56)	0 (0)	0 (0)	0 (0)
Govt. Middle School	115 (73)	131 (27)	89 (18)	9 (1)	2 (1)
Private Middle School	38 (36)	208 (64)	0 (0)	0 (0)	0 (0)
Govt. Secondary School	36 (38)	210 (62)	76 (23)	78 (25)	26 (8)
Private Secondary School	11 (19)	235 (81)	0 (0)	0 (0)	0 (0)
Govt. Senior Secondary School	8 (15)	238 (85)	33 (12)	97 (39)	74 (24)
Private Senior Secondary School	2 (8)	244 (92)	0 (0)	0 (0)	1 (0)
Govt. Arts and Science Degree College	0 (0)	246 (100)	9 (3)	28 (11)	164 (74)
Private Arts and Science Degree College	0 (0)	246 (100)	0 (0)	0 (0)	0 (0)
Govt. Engineering College	0 (0)	246 (100)	0 (0)	0 (0)	11 (5)
Private Engineering College	0 (0)	246 (100)	0 (0)	0 (0)	0 (0)
Govt. Medicine College	0 (0)	246 (100)	0 (0)	0 (0)	10 (4)
Private Medicine College	0 (0)	246 (100)	0 (0)	0 (0)	0 (0)
Govt. Management Institute	0 (0)	246 (100)	0 (0)	0 (0)	13 (5)
Private Management Institute	0 (0)	246 (100)	0 (0)	0 (0)	0 (0)
Govt. Polytechnic	0 (0)	246 (100)	3 (2)	9 (3)	233 (95)
Private Polytechnic	0 (0)	246 (100)	0 (0)	0 (0)	0 (0)
Govt. Vocational Training School/ITI	0 (0)	246 (100)	4 (1)	7 (3)	234 (96)
Private Vocational Training School/ITI	0 (0)	246 (100)	0 (0)	0 (0)	0 (0)
Govt. Non Formal Training Centre	0 (0)	246 (100)	0 (0)	0 (0)	245 (100)
Private Non Formal Training Centre	0 (0)	246 (100)	0 (0)	0 (0)	0 (0)
Govt. School For Disabled	0 (0)	246 (100)	0 (0)	0 (0)	48 (18)
Private School For Disabled	0 (0)	246 (100)	0 (0)	0 (0)	0 (0)
Government Others	0 (0)	246 (100)	0 (0)	0 (0)	246 (100)
Private Others	0 (0)	246 (100)	0 (0)	0 (0)	0 (0)

Note : Distance A : Less than 5 km; B : Between 5-10 km; C : 10+ km.; Source : Data Analysis is based on 2011 Census.

DISCLAIMER

The Terms of Use and Disclaimer of Datanet India Private Limited (hereinafter referred to as "Datanet") for use of this analysis report of **Narsinghgarh Assembly Constituency (Narsinghgarh Vidhan Sabha)** :-

1. **Assembly Factbook™** is a Registered Trade Mark owned by Datanet.
2. All the maps are sketched and graphical representation only and have not been drawn to the scale and also not to represent the actual geographical area or boundary of the unit.
3. The data for the aforesaid analysis is based on authentic sources and has been culled from the various publications of Census, CSO and NSSO for district and block level data, various central and state government departments, Central & State Elections Commissions and the concerned Returning Officers' releases, Electoral Rolls, Election results and allied publications, internal assessment, surveys, estimates and analysis. Therefore, certain adjustment of data at micro level may have been done to arrive closer to the macro data.
4. Data have been provided on an "As Is" and "As AVAILABLE" basis
5. The colours shown in the maps or diagram and charts of a particular party, alliance or AC are indicative and do not represent them.
6. This publication which includes maps, sheets, graphs and data would be the property under copyright of Datanet only. The user may use these for its internal study, analysis and research purposes. It's public display, re-selling or any commercial uses by the user are not allowed.
7. Datanet has taken due care and caution in compilation and processing of data and allied information, but does not guarantee the accuracy, adequacy or completeness of any information/analysis and will be not responsible for any errors or omissions or for the results obtained from the use of such information/analysis.
8. All the contents for the publication have been culled from various authentic sources and Datanet reasonably believes such sources to be reliable, but does not make any representations, express or implied as to the accuracy or fitness of use of such information. The information or contents of the information/analysis do not constitute advice and should not be relied upon in making (or refraining from making) any decision. Any reliance placed upon the information provided by Datanet is the sole responsibility and strictly at the user's risk.
9. In no event will Datanet be liable for any damages (including, without limitation, damages for loss of business projects, or loss of profits) arising in contract, tort or otherwise from the use of or inability to use any of its contents, or from any action taken (or refrained from being taken) as a result of using the analysis or any of its contents. Datanet its directors, owners, editors, officials, employees, distributor and agents or any associate will not be liable for any errors in the information contained or any consequences arising from the use of the contents of the provided information/analysis.
10. If any provision of these terms and conditions is held invalid or illegal or unenforceable for any reason by any court of competent jurisdiction, such provision shall be severed and the remainder of provisions of the terms and conditions shall continue in full force and effect as if the Term of Use had been executed with the invalid, illegal or unenforceable provision eliminated.
11. If there are any discrepancies in the information provided, please bring it to attention of Datanet for suitable rectification measures.

**Buy Online This Complete Book At
Datanet India eBooks Store**

www.indiastatpublications.com

or go directly at

[http://www.indiastatpublications.com/
Assembly_factbook/Madhya_Pradesh/Rajgarh/Narsinghgarh](http://www.indiastatpublications.com/Assembly_factbook/Madhya_Pradesh/Rajgarh/Narsinghgarh)

 **indiastat**elections

