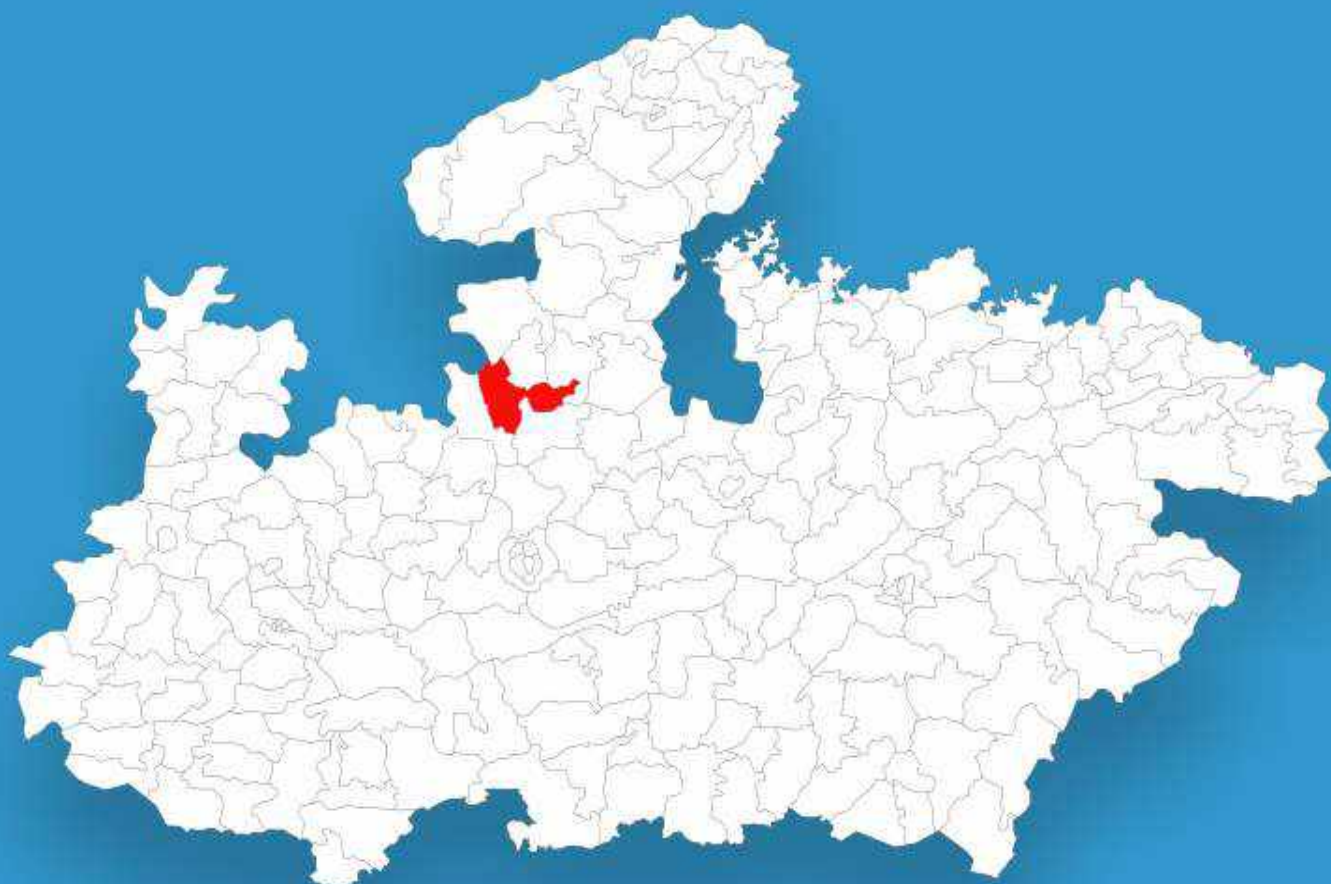




Madhya Pradesh

Assembly Factbook™

Raghogarh Assembly Constituency



Key Electoral Data of Raghogarh
Assembly Constituency (Vidhan Sabha)

Madhya Pradesh

Assembly Factbook™

Raghogarh Assembly Constituency



Raghogarh Vidhan Sabha

Editor & Director

Dr. R.K. Thukral

Research Editor

Dr. Shafeeq Rahman

Compiled, Researched and Published by Datanet India Pvt. Ltd.

D-100, 1st Floor,

Okhla Industrial Area, Phase- I,

New Delhi- 110020.

Ph.: 91-11- 43580781-84

Email : support@indiastatpublications.com

Website : www.indiastatelections.com

Online Book Store :

www.indiastatpublications.com

Report No. : AFB/MP-031-0125

ISBN : 978-93-87189-55-3

First Edition : January, 2018

Eighth Updated Edition : January, 2025

Price : Rs. 11500/-

US\$ 310

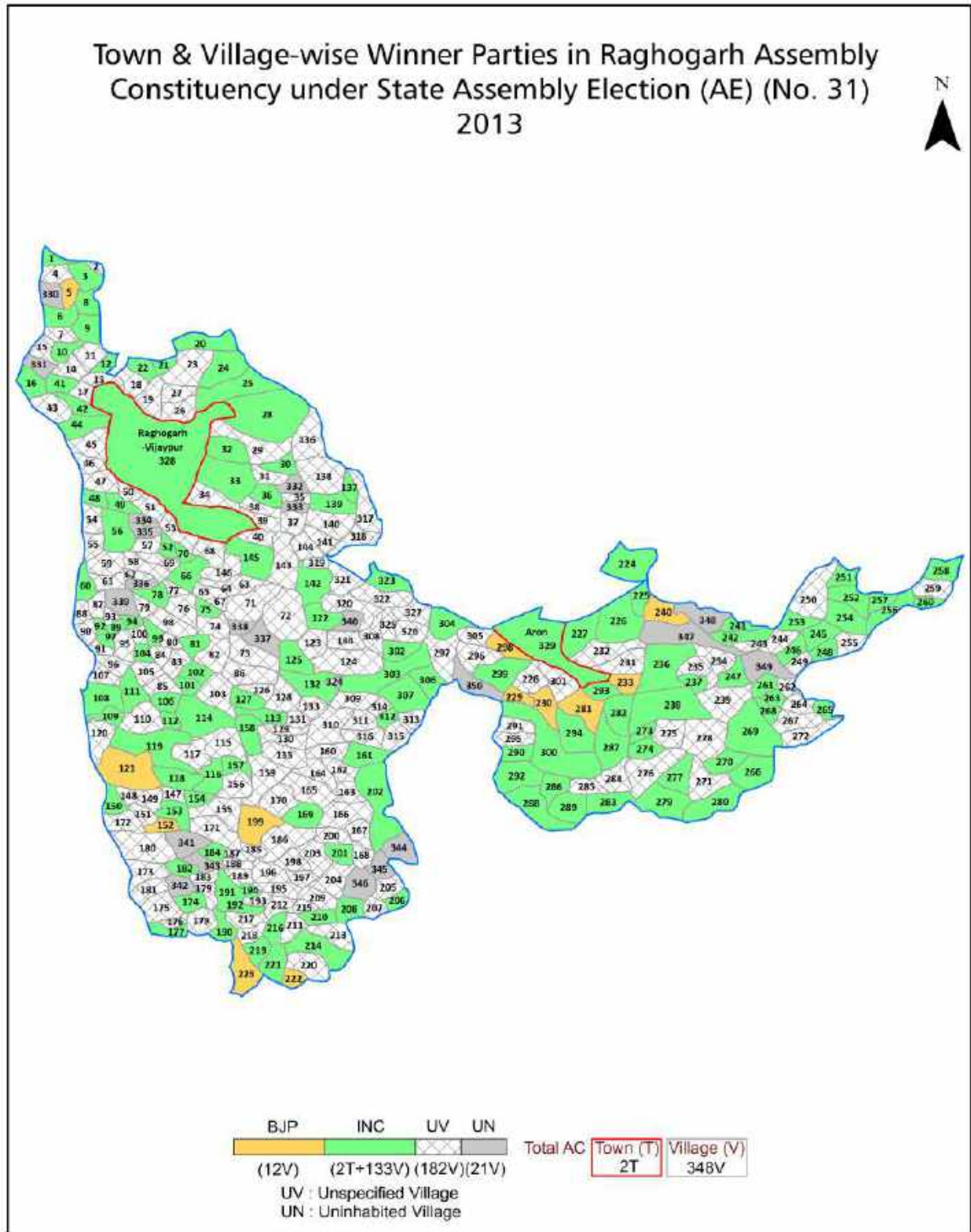
© Datanet India Pvt. Ltd.

All rights reserved. No part of this book may be reproduced, stored in a retrieval system or transmitted in any form or by any means, mechanical photocopying, photographing, scanning, recording or otherwise without the prior written permission of the publisher. Please refer to Disclaimer at page no. 227 for the use of this publication.

Printed in India

No.	Particulars	Page No.
	Introduction	
1	Assembly Constituency - (Vidhan Sabha) at a Glance Features of Assembly as per Delimitation Commission of India (2008)	1-2
	Location and Political Maps	
2	Location Map Boundaries of Assembly Constituency - (Vidhan Sabha in District Boundaries of Assembly Constituency under Parliamentary Constituency - (Lok Sabha) Town & Village-wise Winner Parties- 2024, 2023, 2019, 2018, 2014, 2013, 2009 and 2008	3-11
	Administrative Setup (2011)	
3	District Sub-district Towns Villages Inhabited Villages Uninhabited Villages Village Panchayat Intermediate Panchayat	12-28
	Demographics (2011)	
4	Population Households Rural/Urban Population Towns and Villages by Population Size Sex Ratio (Total & 0-6 Years) Religious Population Social Population Literacy Rate	29-30
	Electoral Features	
5	Important Dates of Last Elections Held Electors by Gender Service Electors Voters Voters Turnout Polling Stations & Average Number of Electors per Polling Station Electors by Age Group Present Elected Representatives	31-36
	Historical Summary Election Results	
6	Vote Share of Major Parties Winning Margin (Number & Percentage Polarity of Parties Summary Result of Assembly Segment of Parliamentary Elections 2024, 2019, 2014, 2009, 2004 and 1999 Summary Result of Assembly Elections 2023, 2018, 2013, 2008, 2003, 1998, 1993, 1990, 1985, 1980, 1977, 1972, 1967 and 1962	37-58
	Polling Station Level Election Results	
7	Name and Number of Polling Station 2024, 2023, 2019, 2018, 2014, 2013, 2009 and 2008 Polling Station-wise Electors, Voters & Voters Turnout 2024, 2023, 2019, 2018, 2014, 2013, 2009 and 2008 Polling Station wise Elections Results 2024, 2023, 2019, 2018, 2014, 2013, 2009 and 2008	59-205
	Share of Assembly Constituency	
8	Share of Assembly Constituency - (Vidhan Sabha) in State, District and Parliamentary Constituency - (Lok Sabha)	206
	Socio-Economic Amenities (2011)	
9	Access to Administrative Units Agricultural, Manufacturing and Industrial Commodities Demographic Indicators Education Health & Manpower Drinking Water Supply Sanitation Entertainment and Receptions Infrastructure Power Food Allocation Distribution and Marketing of Agriculture Commodities Infrastructure Transport and Road Infrastructure Communication Banking and Financial Services Land Use Irrigation Source	208-222
10	Abbreviation & Sources	224-225
11	Disclaimer	227

Location & Political Map



Administrative Setup

List of Village Panchayat & Intermediate Panchayat (Block) Name - 2011

Village Name	Village Panchayat Name	Intermediate Panchayat Name
Thapna	Barkhedhi Dang	Raghogarh
Thikariya Kheda	Sakonya	Raghogarh
Thukrawada	Vanjala	Raghogarh
Tighhra Chanch	Karaiya	Aron
Tighra Ahmad	Muhansha	Aron
Todi	Todi	Raghogarh
Todra	Todra	Raghogarh
Tuman Khedi	Bhaisana	Raghogarh
Udaypuri	Sakatpur	Raghogarh
Umariya	Bhadori	Raghogarh
Uniganjpura	Morwas	Raghogarh
Urjhanyai	Shawajpur	Aron
Aamkheda Mungis	Chhetrapal	Aron
Aamliyawada	Bada Amalya	Raghogarh
Vanjala	Vanjala	Raghogarh
Vanyai	Amkheda Sukha	Aron
Achkalpur	Achkalpur	Raghogarh
Ahir Khedi	Ahirkhedhi	Raghogarh
Vijawada	Vijawada	Raghogarh
Vijaypur	Vijawada	Raghogarh
Ajroda	Pagara	Raghogarh
Aligarh	Todra	Raghogarh
Amalya Gocha	Gochaamalya	Raghogarh
Amarpur	Saharog	Aron
Amarpura Viran	Kakrua	Aron
Ambeh	Barkhedhi Dang	Raghogarh
Amkheda Rai	Jhitiya	Aron
Amkheda Sookha	Amkheda Sukha	Aron
Anandpur	Nandner	Raghogarh

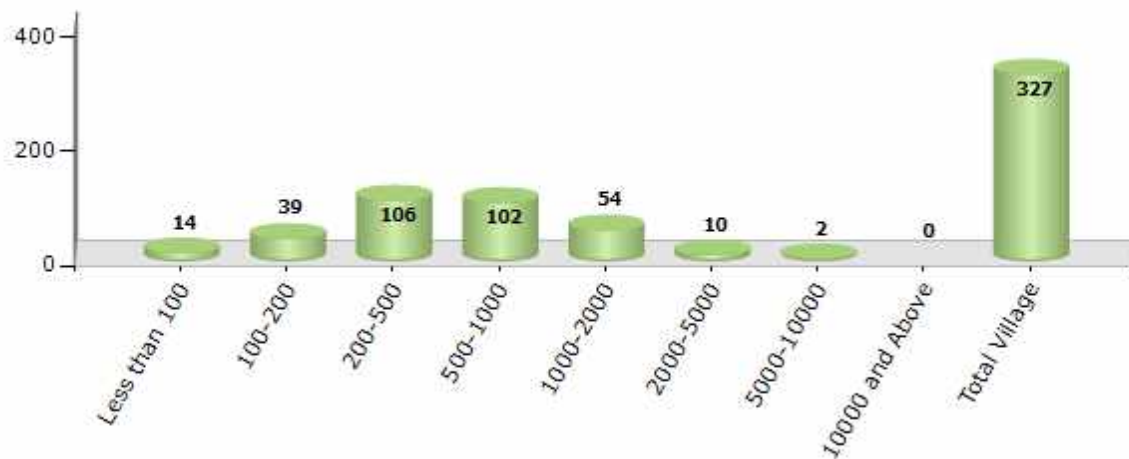
Contd....

Demographics

Number of Villages by Population Size - 2011

Less than 100	100-200	200-500	500-1000	1000-2000	2000-5000	5000-10000	10000 and Above	Total Village
14	39	106	102	54	10	2	0	327

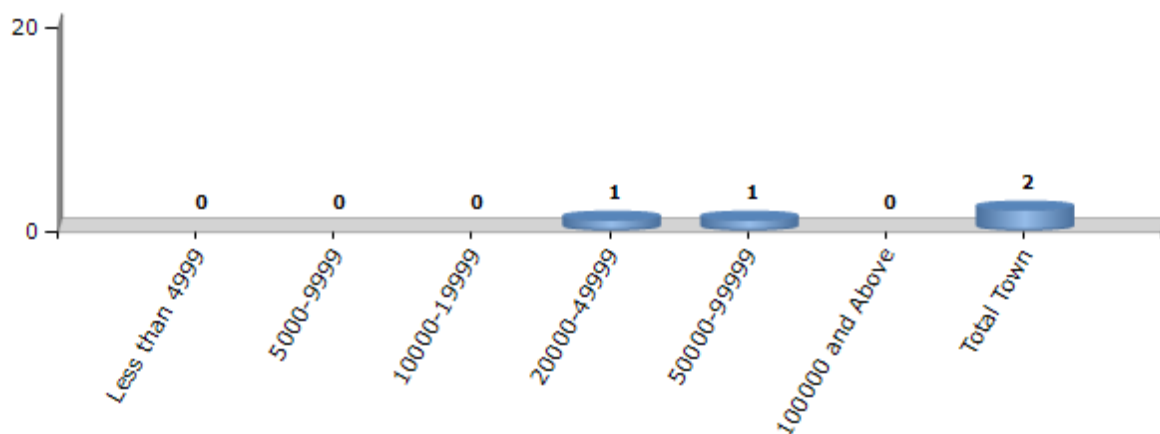
Number of Villages by Population Size - 2011



Number of Towns by Population Size - 2011

Less than 4999	5000-9999	10000-19999	20000-49999	50000-99999	100000 and Above	Total Town
0	0	0	1	1	0	2

Number of Towns by Population Size - 2011

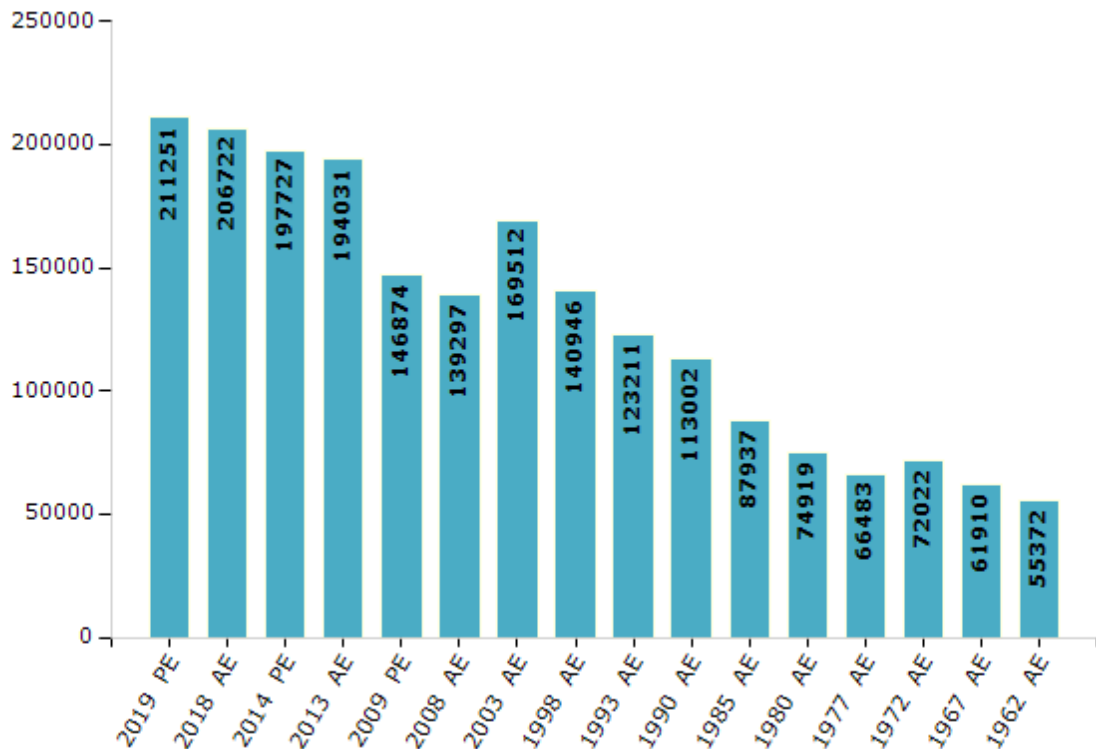


Electoral Features

Electors by Male & Female

Year	Male	Female	Others	Total	Year	Male	Female	Others	Total
2019 PE	111718	99532	1	211251	1993 AE	65526	57685	-	123211
2018 AE	109472	97249	1	206722	1990 AE	60190	52812	-	113002
2014 PE	105393	92333	1	197727	1985 AE	46516	41421	-	87937
2013 AE	103604	90425	2	194031	1980 AE	38969	35950	-	74919
2009 PE	79314	67560	-	146874	1977 AE	34932	31551	-	66483
2008 AE	74647	64650	-	139297	1972 AE	37815	34207	-	72022
2004 PE	-	-	-	-	1967 AE	-	-	-	61910
2003 AE	90005	79507	-	169512	1962 AE	-	-	-	55372
1999 PE	-	-	-	-	1957 AE	-	-	-	-
1998 AE	75392	65554	-	140946	1952 AE	-	-	-	-

Number of Electors

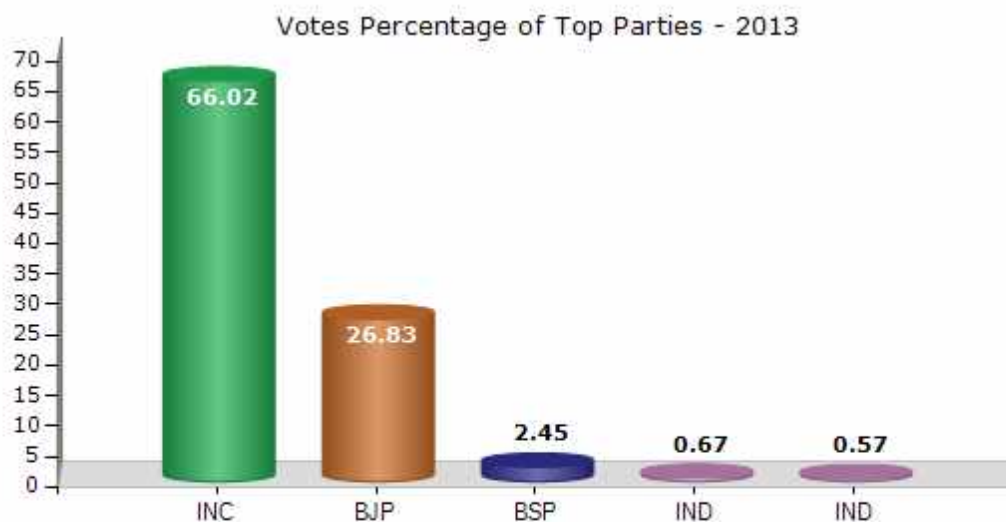


Note : AE : Assembly Election, PE : Assembly Segment of Parliamentary Election

Historical Summary Election Results

Summary Result of Assembly Election - 2013

Candidate Name	Party	Votes	Votes %
Jaivardhan Singh	INC	98041	66.02
Radhe Shyam Dhakad Son Of Amarlal Dhakad	BJP	39837	26.83
Rajesh Singh Dhakad Advocate	BSP	3632	2.45
Brahmanand Lodha	IND	1000	0.67
Radheshyam Dhakad Son Of Shivnarayan Dhakad	IND	841	0.57
Jagdish Sharma	SP	777	0.52
Radheshyam Dhakad Son Of Ramcharan Dhakad	IND	590	0.4
Rajesh Ahirwar	IND	375	0.25
Bablesch Prajapati	IND	321	0.22
Pappu Khatik	IND	285	0.19
Jitendra Valmeek	LJP	217	0.15
	NOTA	2587	1.74



Polling Station Level Election Results

Number and Name of Polling Stations (PS) (2018)

Number of Polling Stations	Name of Polling Stations	Number of Polling Stations	Name of Polling Stations
1	Sha.Pra.Sha.Bhavan Khejada Guruji	22	Op Karyalay Nagarpalika Bhavan Bairakhedi Ruthhiyai Uttari Bhag
2	Sha Pra Sha Bhavan Gondalpur	23	Op Karyalay Nagarpalika Bhavan Bairakhedi Ruthhiyai Dakshidi Bhag
3	Sha Pra Sha Bhavan Khiriya	24	Sha Pra Sha Bhawan Dehri
4	Sha Maa Sha Bhavan Uttari Bhag Dharnawda	25	Sha Pra Sha Bhavan Naroni
5	Sha Maa Sha Bhavan Dhakshdi Bhag Dharnawda	26	Sha Uch Ma Vi Mahua Pura
6	Govt.H.S.S.Room Dharnawda	27	Sha Pra Sha Bhavan Duhawad
7	Sha Pra Sha Bhavan Bhulay	28	Sha Pra Shala Bhawan Gugri Pahadi Majra
8	Govt.P.S. Sarvarpur	29	Navin Sha Pra Bhavan Banthargda
9	Sha Pra Sha Bhavan Shanotiya	30	Sha Pra Sha Bhawan Kunda
10	New P.S.Balabhent	31	Sha Pra Sha Bhavan Purena
11	Govt P.S Dawatpura	32	Sha Pra Sha Bhavan Pagara
12	Sha Pra Sha Bhavan Choudakhedi	33	Govt.M.S.Bhawan Pagara
13	Sha Pra Jsha Bhavan Todi	34	Sha Pra Sha Bhavan Padarkhedi
14	Sha Pra Sha Bhavan Bhadhoudi	35	Govt P.S Ladpura
15	Govt P.S Plot Bhdodi	36	D P S N F L (Purvi Bhag) N F L Vijaypur
16	Sha Pra Sha Bhavan Goura	37	Dps Nfl (Pachhime Bhag) Nfl Vijaypur
17	Sha Maa Sha Bhavan Karmakhedi	38	Dps Nfl (Dakshdi Bhag) Nfl Vijaypur
18	Sha Pra Sha Bhavan Karmakhedi Atirikt Kash	39	Dps Nfl (Uttari Bhag) Nfl Vijaypur
19	Sha Pra Sha Bhavan Karmakhedi	40	Ambedakar Bhavan Nfl Vijaypur
20	Sha Pra Sha Bhavan Bairakhedi Uttari Bhag	41	Vinod Kendra N.F.L Vijaypur
21	Govt Boys P.S Berkhedi	42	Sha Pra Vi Nfl Vijaypur

Contd....

Polling Station Level Election Results

Polling Station-wise Votes Secured by Overall Top Five Parties in Raghogarh Assembly in Assembly Election (AE) under Rajgarh Parliamentary Constituency in Madhya Pradesh (2018)

Number of Polling Station	Winner - Jaivardhan Singh (INC)	Runner-up - Bhupendra Singh Raghuwanshi (BJP)	3rd - Banwari Lal Ahirwar (BSP)	4th - Bhupendra Singh (IND)	5th - Smt. Ranjana Kushwaha (BLSP)	NOTA	Other	Total Votes Secured
36	90	50	5	1	0	5	2	153
37	224	152	20	0	0	16	1	413
38	159	74	11	0	0	10	0	254
39	70	74	3	0	0	5	0	152
40	414	252	16	4	0	12	3	701
41	268	202	4	1	1	6	3	485
42	355	205	8	2	3	14	4	591
43	632	155	2	1	0	6	6	802
44	391	155	4	1	0	0	3	554
45	508	95	5	4	1	8	6	627
46	330	178	4	4	1	2	2	521
47	545	373	5	5	3	13	9	953
48	481	187	5	2	0	16	3	694
49	533	158	9	4	2	4	1	711
50	304	161	1	2	1	3	2	474
51	524	354	23	3	1	5	4	914
52	229	101	3	3	0	9	0	345
53	443	251	6	2	1	4	6	713
54	290	299	5	5	0	17	13	629
55	376	339	7	9	6	19	7	763
56	453	208	6	3	9	6	6	691
57	645	62	2	10	1	25	1	746
58	502	96	6	9	1	31	5	650
59	337	145	2	4	1	5	1	495
60	350	45	1	1	0	6	5	408
61	559	307	9	6	13	20	5	919
62	595	205	5	3	1	15	2	826
63	624	178	2	3	4	16	3	830
64	660	105	4	2	2	4	2	779
65	354	243	2	1	0	6	3	609
66	547	353	7	2	5	8	4	926
67	488	201	5	5	0	20	3	722
68	378	258	6	6	1	6	4	659
69	602	159	1	1	1	6	1	771
70	538	156	6	5	2	5	2	714

Contd....

Polling Station Level Election Results

Winner, Runner-up and 3rd Party Position & Winning Margin According to Polling Stations in Raghogarh Assembly in Assembly Election (AE) under Rajgarh Parliamentary Constituency in Madhya Pradesh (2018)

Polling Station Number	Winner Party	Winner Votes (%)	Runner-up Party	Runner-up Votes (%)	Winning Margin Votes (%)	Third Party	Third Party Votes (%)	Other Votes (%)
67	INC	488 (67.59)	BJP	201 (27.84)	287 (39.75)	BSP	5 (0.69)	28 (3.88)
68	INC	378 (57.36)	BJP	258 (39.15)	120 (18.21)	BSP	6 (0.91)	17 (2.58)
69	INC	602 (78.08)	BJP	159 (20.62)	443 (57.46)	BSP	1 (0.13)	9 (1.17)
70	INC	538 (75.35)	BJP	156 (21.85)	382 (53.5)	BSP	6 (0.84)	14 (1.96)
71	INC	414 (64.79)	BJP	212 (33.18)	202 (31.61)	IND (BS)	3 (0.47)	10 (1.56)
72	INC	330 (68.89)	BJP	146 (30.48)	184 (38.41)	BSP	1 (0.21)	2 (0.42)
73	INC	395 (73.15)	BJP	135 (25)	260 (48.15)	IND (BS)	3 (0.56)	7 (1.3)
74	INC	486 (57.72)	BJP	337 (40.02)	149 (17.7)	BSP	7 (0.83)	12 (1.43)
75	INC	479 (71.17)	BJP	172 (25.56)	307 (45.61)	BSP	4 (0.59)	18 (2.67)
76	INC	414 (81.18)	BJP	90 (17.65)	324 (63.53)	IND (BS)	3 (0.59)	3 (0.59)
77	INC	640 (87.31)	BJP	74 (10.1)	566 (77.21)	IND (BS)	4 (0.55)	15 (2.05)
78	INC	499 (70.08)	BJP	196 (27.53)	303 (42.55)	BSP	2 (0.28)	15 (2.11)
79	INC	679 (73.01)	BJP	217 (23.33)	462 (49.68)	BSP	8 (0.86)	26 (2.8)
80	INC	397 (62.32)	BJP	216 (33.91)	181 (28.41)	BSP	8 (1.26)	16 (2.51)
81	INC	214 (63.5)	BJP	114 (33.83)	100 (29.67)	BSP	2 (0.59)	7 (2.08)
82	INC	242 (56.02)	BJP	173 (40.05)	69 (15.97)	BSP	5 (1.16)	12 (2.78)
83	BJP	404 (53.44)	INC	281 (37.17)	123 (16.27)	BLSP	12 (1.59)	59 (7.8)
84	INC	313 (70.65)	BJP	111 (25.06)	202 (45.59)	IND (BS)	4 (0.9)	15 (3.39)
85	INC	205 (54.67)	BJP	117 (31.2)	88 (23.47)	BLSP	33 (8.8)	20 (5.33)
86	INC	497 (66)	BJP	219 (29.08)	278 (36.92)	IND (BS)	8 (1.06)	29 (3.85)
87	INC	249 (66.58)	BJP	120 (32.09)	129 (34.49)	IND (BS)	1 (0.27)	4 (1.07)
88	INC	296 (61.54)	BJP	161 (33.47)	135 (28.07)	BSP	8 (1.66)	16 (3.33)
89	INC	506 (77.37)	BJP	125 (19.11)	381 (58.26)	BLSP	8 (1.22)	15 (2.29)
90	INC	487 (90.19)	BJP	25 (4.63)	462 (85.56)	BSP	23 (4.26)	5 (0.93)
91	INC	715 (77.3)	BJP	174 (18.81)	541 (58.49)	BSP	8 (0.86)	28 (3.03)
92	INC	519 (73.62)	BJP	168 (23.83)	351 (49.79)	IND (BS)	3 (0.43)	15 (2.13)
93	INC	411 (82.04)	BJP	74 (14.77)	337 (67.27)	IND (BS)	3 (0.6)	13 (2.59)
94	INC	404 (69.18)	BJP	161 (27.57)	243 (41.61)	IND (BS)	5 (0.86)	14 (2.4)
95	INC	463 (64.76)	BJP	220 (30.77)	243 (33.99)	BSP	5 (0.7)	27 (3.78)
96	INC	334 (49.48)	BJP	298 (44.15)	36 (5.33)	IND (BPS)	6 (0.89)	37 (5.48)
97	INC	460 (59.82)	BJP	265 (34.46)	195 (25.36)	IND (BS)	7 (0.91)	37 (4.81)
98	BJP	224 (49.23)	INC	208 (45.71)	16 (3.52)	BSP	6 (1.32)	17 (3.74)
99	INC	408 (66.67)	BJP	184 (30.07)	224 (36.6)	BSP	3 (0.49)	17 (2.78)

Contd....

Socio-Economic Amenities - Rural

Access to Education Facilities

Particulars	Number of Village (% of Population)				
	Available	Not Available	If Not Available (Distance of Nearest Facility)		
			A	B	C
Govt. Primary School	292 (97)	35 (3)	16 (1)	6 (1)	1 (0)
Private Primary School	21 (10)	306 (90)	0 (0)	0 (0)	0 (0)
Govt. Middle School	130 (65)	197 (35)	112 (21)	44 (8)	1 (0)
Private Middle School	6 (6)	321 (94)	0 (0)	0 (0)	0 (0)
Govt. Secondary School	24 (23)	303 (77)	100 (28)	98 (28)	61 (12)
Private Secondary School	1 (3)	326 (97)	0 (0)	0 (0)	0 (0)
Govt. Senior Secondary School	11 (12)	316 (88)	55 (16)	98 (30)	113 (31)
Private Senior Secondary School	0 (0)	327 (100)	0 (0)	0 (0)	1 (0)
Govt. Arts and Science Degree College	0 (0)	327 (100)	8 (2)	32 (15)	221 (68)
Private Arts and Science Degree College	0 (0)	327 (100)	0 (0)	0 (0)	0 (0)
Govt. Engineering College	0 (0)	327 (100)	0 (0)	0 (0)	16 (4)
Private Engineering College	0 (0)	327 (100)	7 (4)	11 (5)	211 (68)
Govt. Medicine College	0 (0)	327 (100)	1 (0)	0 (0)	149 (50)
Private Medicine College	0 (0)	327 (100)	0 (0)	0 (0)	0 (0)
Govt. Management Institute	0 (0)	327 (100)	0 (0)	0 (0)	93 (28)
Private Management Institute	0 (0)	327 (100)	0 (0)	0 (0)	22 (9)
Govt. Polytechnic	0 (0)	327 (100)	6 (1)	16 (7)	278 (87)
Private Polytechnic	0 (0)	327 (100)	0 (0)	0 (0)	0 (0)
Govt. Vocational Training School/ITI	0 (0)	327 (100)	4 (1)	13 (7)	224 (73)
Private Vocational Training School/ITI	0 (0)	327 (100)	2 (0)	3 (1)	49 (11)
Govt. Non Formal Training Centre	4 (2)	323 (98)	0 (0)	10 (4)	100 (27)
Private Non Formal Training Centre	0 (0)	327 (100)	3 (1)	7 (2)	145 (47)
Govt. School For Disabled	0 (0)	327 (100)	0 (0)	5 (1)	110 (33)
Private School For Disabled	0 (0)	327 (100)	2 (0)	3 (0)	48 (17)
Government Others	0 (0)	327 (100)	0 (0)	0 (0)	5 (1)
Private Others	0 (0)	327 (100)	0 (0)	0 (0)	2 (1)

Note : Distance A : Less than 5 km; B : Between 5-10 km; C : 10+ km.; Source : Data Analysis is based on 2011 Census.

DISCLAIMER

The Terms of Use and Disclaimer of Datanet India Private Limited (hereinafter referred to as "Datanet") for use of this analysis report of **Raghogarh Assembly Constituency (Raghogarh Vidhan Sabha)** :-

1. **Assembly Factbook™** is a Registered Trade Mark owned by Datanet.
2. All the maps are sketched and graphical representation only and have not been drawn to the scale and also not to represent the actual geographical area or boundary of the unit.
3. The data for the aforesaid analysis is based on authentic sources and has been culled from the various publications of Census, CSO and NSSO for district and block level data, various central and state government departments, Central & State Elections Commissions and the concerned Returning Officers' releases, Electoral Rolls, Election results and allied publications, internal assessment, surveys, estimates and analysis. Therefore, certain adjustment of data at micro level may have been done to arrive closer to the macro data.
4. Data have been provided on an "As Is" and "As AVAILABLE" basis
5. The colours shown in the maps or diagram and charts of a particular party, alliance or AC are indicative and do not represent them.
6. This publication which includes maps, sheets, graphs and data would be the property under copyright of Datanet only. The user may use these for its internal study, analysis and research purposes. It's public display, re-selling or any commercial uses by the user are not allowed.
7. Datanet has taken due care and caution in compilation and processing of data and allied information, but does not guarantee the accuracy, adequacy or completeness of any information/analysis and will be not responsible for any errors or omissions or for the results obtained from the use of such information/analysis.
8. All the contents for the publication have been culled from various authentic sources and Datanet reasonably believes such sources to be reliable, but does not make any representations, express or implied as to the accuracy or fitness of use of such information. The information or contents of the information/analysis do not constitute advice and should not be relied upon in making (or refraining from making) any decision. Any reliance placed upon the information provided by Datanet is the sole responsibility and strictly at the user's risk.
9. In no event will Datanet be liable for any damages (including, without limitation, damages for loss of business projects, or loss of profits) arising in contract, tort or otherwise from the use of or inability to use any of its contents, or from any action taken (or refrained from being taken) as a result of using the analysis or any of its contents. Datanet its directors, owners, editors, officials, employees, distributor and agents or any associate will not be liable for any errors in the information contained or any consequences arising from the use of the contents of the provided information/analysis.
10. If any provision of these terms and conditions is held invalid or illegal or unenforceable for any reason by any court of competent jurisdiction, such provision shall be severed and the remainder of provisions of the terms and conditions shall continue in full force and effect as if the Term of Use had been executed with the invalid, illegal or unenforceable provision eliminated.
11. If there are any discrepancies in the information provided, please bring it to attention of Datanet for suitable rectification measures.

Buy Online This Complete Book At
Datanet India eBooks Store

www.indiastatpublications.com

or go directly at

[http://www.indiastatpublications.com/
Assembly_factbook/Madhya_Pradesh/Rajgarh/Raghogarh](http://www.indiastatpublications.com/Assembly_factbook/Madhya_Pradesh/Rajgarh/Raghogarh)

 **indiastat**elections

