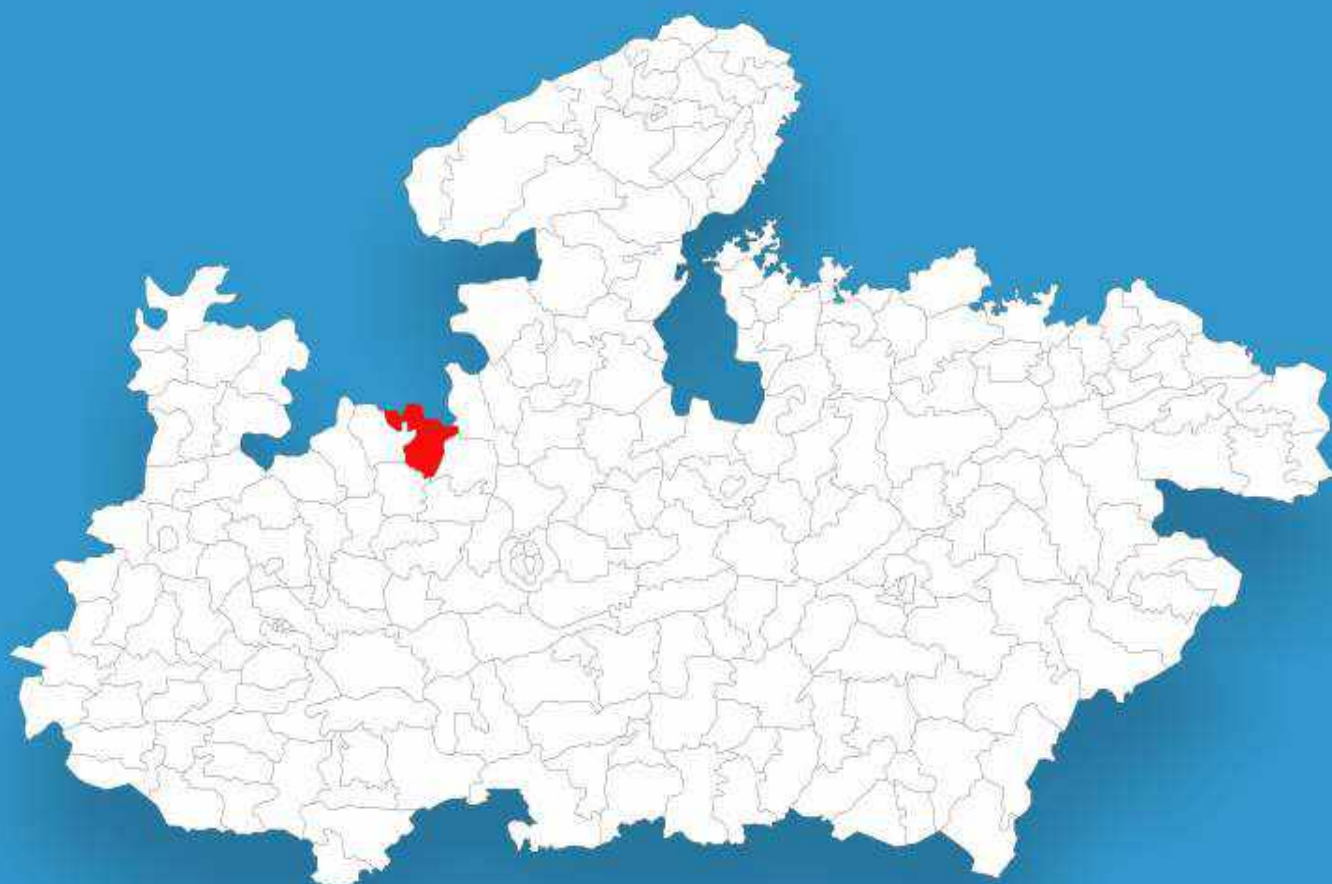




Madhya Pradesh

Assembly Factbook™

Rajgarh Assembly Constituency



Key Electoral Data of Rajgarh
Assembly Constituency (Vidhan Sabha)

Madhya Pradesh
Assembly FactbookTM

Rajgarh Assembly Constituency



Rajgarh Vidhan Sabha

Editor & Director

Dr. R.K. Thukral

Research Editor

Dr. Shafeeq Rahman

Compiled, Researched and Published by Datanet India Pvt. Ltd.

D-100, 1st Floor,

Okhla Industrial Area, Phase-I,
New Delhi- 110020.

Ph.: 91-11- 43580781-84

Email : support@indiastatpublications.com

Website : www.indiastatelections.com

Online Book Store :

www.indiastatpublications.com

Report No. : AFB/MP-162-0125

SBN : 978-93-87189-57-7

First Edition : January, 2018

Eighth Updated Edition : January, 2025

Price : Rs. 11500/-

US\$ 310

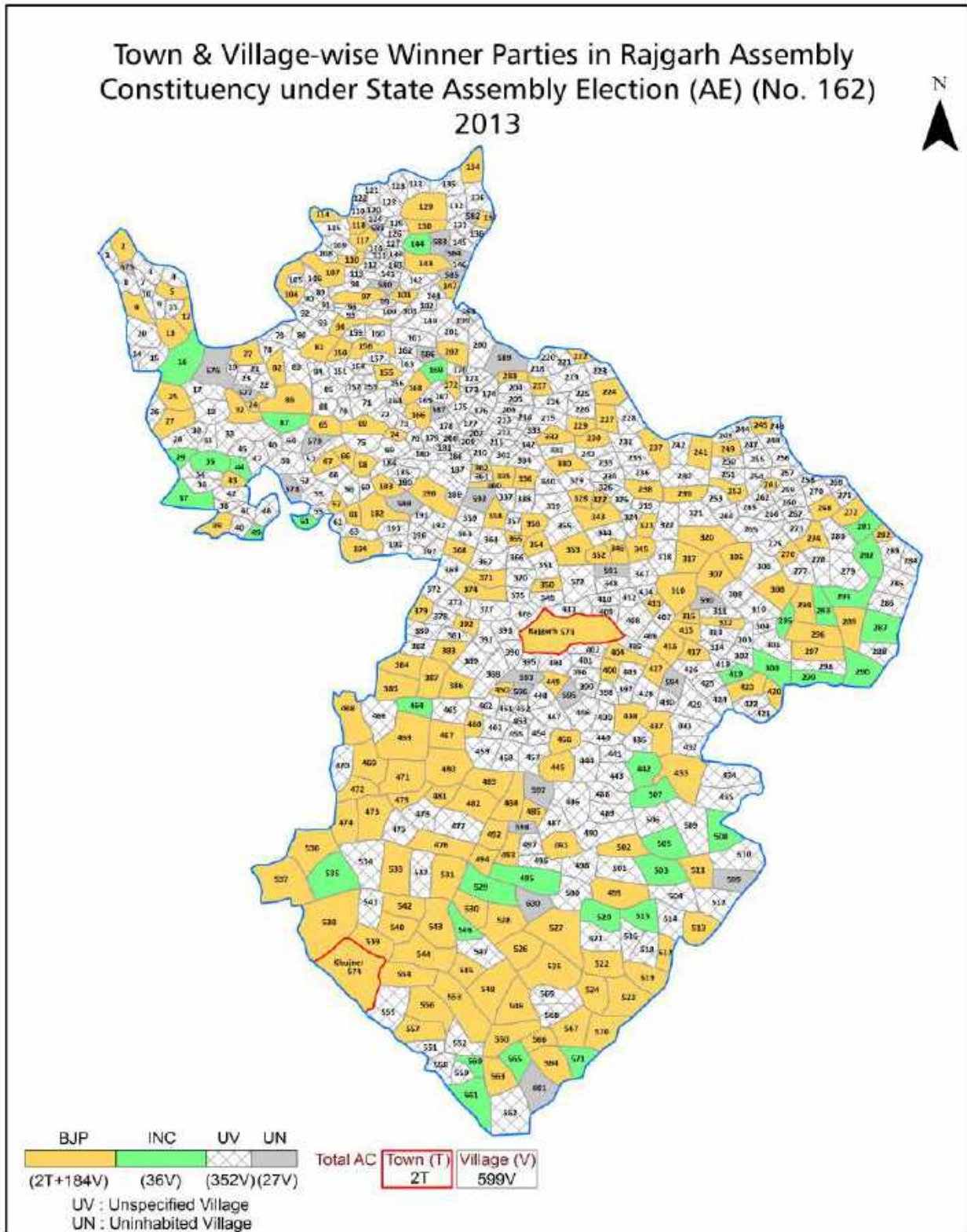
© Datanet India Pvt. Ltd.

All rights reserved. No part of this book may be reproduced, stored in a retrieval system or transmitted in any form or by any means, mechanical photocopying, photographing, scanning, recording or otherwise without the prior written permission of the publisher. Please refer to Disclaimer at page no. 257 for the use of this publication.

Printed in India

No.	Particulars	Page No.
	Introduction	
1	Assembly Constituency - (Vidhan Sabha) at a Glance Features of Assembly as per Delimitation Commission of India (2008)	1-2
	Location and Political Maps	
2	Location Map Boundaries of Assembly Constituency - (Vidhan Sabha in District Boundaries of Assembly Constituency under Parliamentary Constituency - (Lok Sabha) Town & Village-wise Winner Parties- 2024, 2023, 2019, 2018, 2014, 2013, 2009 and 2008	3-11
	Administrative Setup (2011)	
3	District Sub-district Towns Villages Inhabited Villages Uninhabited Villages Village Panchayat Intermediate Panchayat	12-39
	Demographics (2011)	
4	Population Households Rural/Urban Population Towns and Villages by Population Size Sex Ratio (Total & 0-6 Years) Religious Population Social Population Literacy Rate	40-41
	Electoral Features	
5	Important Dates of Last Elections Held Electors by Gender Service Electors Voters Voters Turnout Polling Stations & Average Number of Electors per Polling Station Electors by Age Group Present Elected Representatives	42-47
	Historical Summary Election Results	
6	Vote Share of Major Parties Winning Margin (Number & Percentage Polarity of Parties Summary Result of Assembly Segment of Parliamentary Elections 2024, 2019, 2014, 2009, 2004 and 1999 Summary Result of Assembly Elections 2023, 2018, 2013, 2008, 2003, 1998, 1993, 1990, 1985, 1980, 1977, 1972, 1967, 1962 and 1957	48-70
	Polling Station Level Election Results	
7	Name and Number of Polling Station 2024, 2023, 2019, 2018, 2014, 2013, 2009 and 2008 Polling Station-wise Electors, Voters & Voters Turnout 2024, 2023, 2019, 2018, 2014, 2013, 2009 and 2008 Polling Station wise Elections Results 2024, 2023, 2019, 2018, 2014, 2013, 2009 and 2008	71-235
	Share of Assembly Constituency	
8	Share of Assembly Constituency - (Vidhan Sabha) in State, District and Parliamentary Constituency - (Lok Sabha)	236
	Socio-Economic Amenities (2011)	
9	Access to Administrative Units Agricultural, Manufacturing and Industrial Commodities Demographic Indicators Education Health & Manpower Drinking Water Supply Sanitation Entertainment and Recreations Infrastructure Power Food Allocation Distribution and Marketing of Agriculture Commodities Infrastructure Transport and Road Infrastructure Communication Banking and Financial Services Land Use Irrigation Source	238-252
10	Abbreviation & Sources	254-255
11	Disclaimer	257

Location & Political Map



Administrative Setup

List of Village Panchayat & Intermediate Panchayat (Block) Name - 2011

Village Name	Village Panchayat Name	Intermediate Panchayat Name
Abhaypur	Abhaypur	Rajgarh
Achalpura	Richhadiya	Khilchipur
Ajeetgarh	Pipliya	Rajgarh
Alwapura	Piplodi	Rajgarh
Amargarh	Killa Amargarh	Rajgarh
Amarpura	Dhamniya	Khilchipur
Amarpura	Bhawanipura(Dhand)	Khilchipur
Amarpura Suket	Dalupura	Khilchipur
Amba	Amba	Rajgarh
Ambabey	Gadiyamer	Khilchipur
Amritpura	Hirankheda	Rajgarh
Antraliya	Richhadiya	Khilchipur
Ataikheda	Padampura	Rajgarh
Awanpur	Dehrinath	Rajgarh
Badalkhedi	Badalkhedi	Rajgarh
Baddala	Hirankheda	Rajgarh
Badiya	Bhawanipura(Dhand)	Khilchipur
Badlawda	Badlawda	Rajgarh
Badri	Badri	Khilchipur
Baga	Baga	Rajgarh
Baghela	Baghela	Khilchipur
Bagheli	Ruppura	Khilchipur
Bahadarpura	Dehrinath	Rajgarh
Baiheda	Baiheda	Rajgarh
Bajpura	Narayanghata	Rajgarh
Bajtalai	Khedi-9	Rajgarh
Bakhed	Bakhed	Rajgarh
Bakhtawarpura	Dhanwas Kalan	Rajgarh
Bakhtawarpura	Mohanpura	Rajgarh

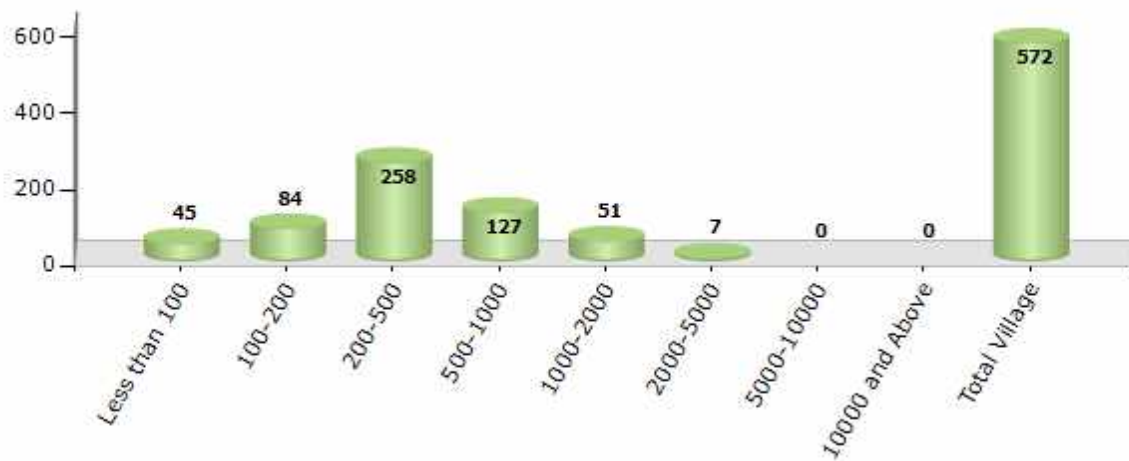
Contd....

Demographics

Number of Villages by Population Size - 2011

Less than 100	100-200	200-500	500-1000	1000-2000	2000-5000	5000-10000	10000 and Above	Total Village
45	84	258	127	51	7	0	0	572

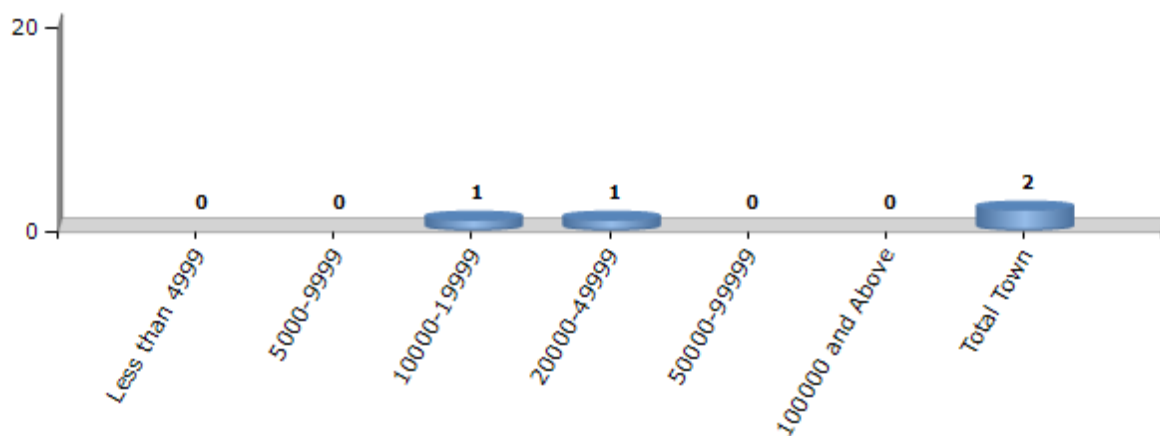
Number of Villages by Population Size - 2011



Number of Towns by Population Size - 2011

Less than 4999	5000-9999	10000-19999	20000-49999	50000-99999	100000 and Above	Total Town
0	0	1	1	0	0	2

Number of Towns by Population Size - 2011

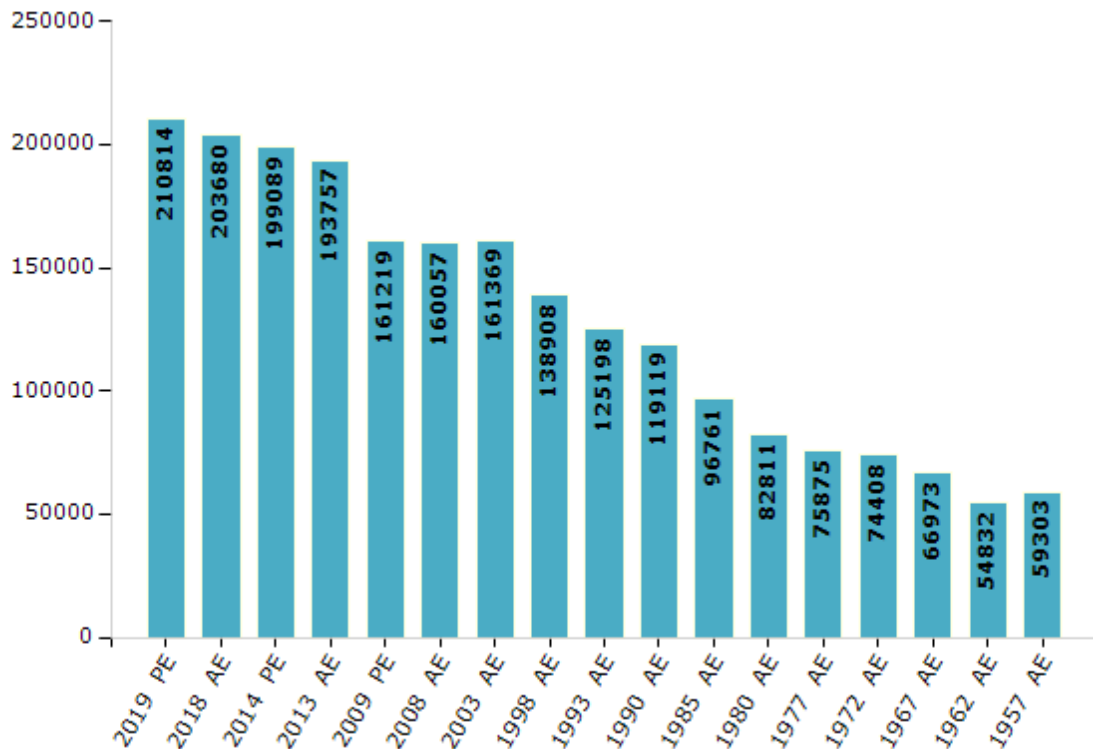


Electoral Features

Electors by Male & Female

Year	Male	Female	Others	Total	Year	Male	Female	Others	Total
2019 PE	109390	101414	10	210814	1993 AE	65056	60142	-	125198
2018 AE	105658	98009	13	203680	1990 AE	63264	55855	-	119119
2014 PE	103470	95612	7	199089	1985 AE	51012	45749	-	96761
2013 AE	101030	92721	6	193757	1980 AE	43101	39710	-	82811
2009 PE	84750	76469	-	161219	1977 AE	39494	36381	-	75875
2008 AE	84057	76000	-	160057	1972 AE	39101	35307	-	74408
2004 PE	-	-	-	-	1967 AE	-	-	-	66973
2003 AE	82960	78409	-	161369	1962 AE	-	-	-	54832
1999 PE	-	-	-	-	1957 AE	-	-	-	59303
1998 AE	72312	66596	-	138908	1952 AE	-	-	-	-

Number of Electors

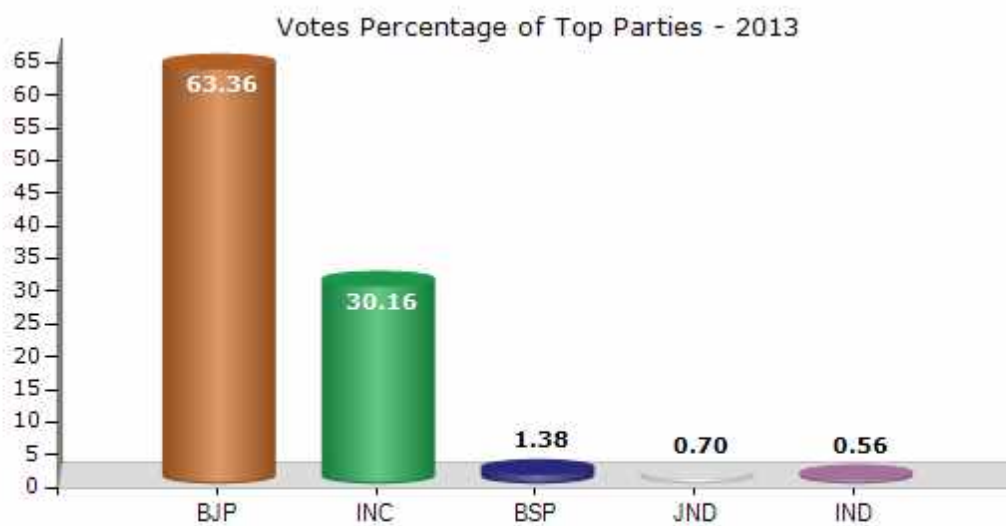


Note : AE : Assembly Election, PE : Assembly Segment of Parliamentary Election

Historical Summary Election Results

Summary Result of Assembly Election - 2013

Candidate Name	Party	Votes	Votes %
Amarsingh Yadav	BJP	97735	63.36
Shivsingh Bamblabe	INC	46524	30.16
Devilal Tanwar	BSP	2125	1.38
Tha. Jagdish Singh Parmar	JND	1079	0.7
Harkoobai	IND	860	0.56
Indersingh Tanwar Jamsherpura	IND	778	0.5
Balram Batham	IND	763	0.49
Anarsingh	IND	585	0.38
Ramshankar Nagar Dehri Baman Wale	BA S D	503	0.33
Fakeer Mohammad Ruiwale Khujner	IND	395	0.26
Ramsagar Gurjar Munjkhedi	SP	345	0.22
Rajesh Banawade	SAMSP	275	0.18
	NOTA	2281	1.48



Polling Station Level Election Results

Number and Name of Polling Stations (PS) (2018)

Number of Polling Stations	Name of Polling Stations	Number of Polling Stations	Name of Polling Stations
1	Govt. New Primary School Building Karkari	22	Sha.Madhyamik Shala Bhawan Khokheda
2	Govt. Primary School Building Kandela	23	Sha.Prathamik Shala Bhawan Kandalakhedi
3	Govt Middle School Bhawan Banwadikheda	24	Govt. Primary School Building Dehara
4	Sha. P.S. Bhawan Semlikalan	25	Sha.Prathamik Shala Bhawan Khutiyabeh
5	Sha. P.S. Bhawan Semlikalan Himmatpura	26	Sha.Pra. Shala Bhawan Sadiyakua
6	Sha.Madhyamik Shala Bhawan Pashchimi Bhag Semlikala	27	Govt. Primary School Building Kherkheda
7	Govt P S Building Bhojpur	28	Sha.Madhyamik Shala Bhawan Haripura Najadik
8	Govt M S Building Bhojpur	29	Govt P.S Building Borkapani
9	Govt Middle School Building Chibadakalan	30	Govt P.S Building Gadiyaluher
10	Govt. Primary School Building Chibadakhurd	31	Govt P.S Building Chipipura
11	Govt Middle School Building Dhabalikalán	32	Govt M.S Builing Dalupura
12	Govt Middle School Building Dhamanya (Bhojpur)	33	Sha.Madhyamik Shala Bhawan Baghela
13	Govt Middle School Building Rupaheda	34	Sha.Ma.Shala Bhawan Chhavani
14	Govt Middle School Building Gadiyamer	35	Sha.Pra Shala Bhawan Rupapura
15	Govt. Primary School Building Khedi	36	Sha.Prathamik Shala Bhawan Karakara
16	Sha.Prathamik Shala Bhawan Kodakya	37	Sha.Prathamik Shala Bhawan Premapura
17	Sha.Prathamik Shala Bhawan Melukheda	38	Sha.Madhyamik Shala Bhawan Mandakheda
18	Sha.Prathamik Shala Bhawan Ganeshpura	39	Sha.Pra.Shala Bhawan Khandarabeh
19	Sha.Prathamik Shala Bhawan Satanakhedi	40	Sha.Prathamik Shala Bhawan Talavada
20	Sha.Prathamik Shala Bhawan Sedari	41	Sha.Prathamik Shala Bhawan Suahedi
21	Sha.Prathamik Shala Bhawan Mokhamapura	42	Sha.Prathamik Shala Bhawan Devakhedi

Contd....

Polling Station Level Election Results

Polling Station-wise Votes Secured by Overall Top Five Parties in Rajgarh Assembly in Assembly Election (AE) under Rajgarh Parliamentary Constituency in Madhya Pradesh (2018)

Number of Polling Station	Winner - Bapusingh Tanwar (INC)	Runner-up - Amar Singh Yadav (BJP)	3rd - Pratap Singh Mandloi (IND)	4th - Gordhansingh Tawar (AAP)	5th - Thakur J.S. Parmar (BSP)	NOTA	Other	Total Votes Secured
36	97	244	316	10	11	25	30	733
37	669	107	7	24	9	7	31	854
38	131	156	351	6	4	7	14	669
39	506	105	2	26	9	7	15	670
40	664	12	1	21	3	0	5	706
41	565	3	0	0	1	0	0	569
42	839	18	1	1	0	0	0	859
43	502	53	26	26	4	8	9	628
44	720	33	2	25	5	4	12	801
45	398	9	0	3	0	0	3	413
46	641	48	4	24	1	19	25	762
47	434	28	0	3	1	0	4	470
48	345	179	5	13	3	24	34	603
49	629	5	0	0	0	1	0	635
50	483	120	4	16	10	17	22	672
51	559	41	0	14	5	2	4	625
52	565	50	2	17	10	8	24	676
53	554	90	4	14	12	19	43	736
54	617	65	2	2	5	0	1	692
55	220	384	8	8	7	13	14	654
56	298	233	8	22	10	41	40	652
57	295	531	4	4	5	24	43	906
58	294	429	3	10	6	14	23	779
59	244	153	1	6	6	9	9	428
60	527	331	14	11	10	15	27	935
61	333	295	55	14	7	17	26	747
62	771	2	0	1	2	0	0	776
63	515	93	3	3	8	1	6	629
64	188	374	140	20	21	19	26	788
65	138	427	26	6	9	19	18	643
66	125	321	31	6	10	14	17	524
67	266	358	67	12	11	12	12	738
68	331	58	7	14	5	15	21	451
69	410	67	2	13	7	12	14	525
70	1031	6	0	5	0	0	0	1042

Contd....

Polling Station Level Election Results

Winner, Runner-up and 3rd Party Position & Winning Margin According to Polling Stations in Rajgarh Assembly in Assembly Election (AE) under Rajgarh Parliamentary Constituency in Madhya Pradesh (2018)

Polling Station Number	Winner Party	Winner Votes (%)	Runner-up Party	Runner-up Votes (%)	Winning Margin Votes (%)	Third Party	Third Party Votes (%)	Other Votes (%)
67	BJP	358 (48.51)	INC	266 (36.04)	92 (12.47)	IND (PSM)	67 (9.08)	47 (6.37)
68	INC	331 (73.39)	BJP	58 (12.86)	273 (60.53)	AAP	14 (3.1)	48 (10.64)
69	INC	410 (78.1)	BJP	67 (12.76)	343 (65.34)	AAP	13 (2.48)	35 (6.67)
70	INC	1031 (98.94)	BJP	6 (0.58)	1025 (98.36)	AAP	5 (0.48)	0 (0)
71	INC	329 (75.11)	BJP	44 (10.05)	285 (65.06)	IND (PSM)	44 (10.05)	21 (4.79)
72	INC	579 (81.66)	BJP	71 (10.01)	508 (71.65)	IND (F)	14 (1.97)	45 (6.35)
73	INC	468 (75.85)	BJP	108 (17.5)	360 (58.35)	BSP	10 (1.62)	31 (5.02)
74	BJP	473 (54.24)	INC	319 (36.58)	154 (17.66)	BSP	14 (1.61)	66 (7.57)
75	INC	461 (96.04)	BJP	12 (2.5)	449 (93.54)	AAP	5 (1.04)	2 (0.42)
76	INC	777 (96.76)	BJP	12 (1.49)	765 (95.27)	AAP	8 (1)	6 (0.75)
77	INC	451 (94.55)	AAP	12 (2.52)	439 (92.03)	BJP	3 (0.63)	11 (2.31)
78	INC	296 (96.42)	BJP	6 (1.95)	290 (94.47)	AAP	2 (0.65)	3 (0.98)
79	BJP	378 (73.83)	INC	83 (16.21)	295 (57.62)	IND (PSM)	28 (5.47)	23 (4.49)
80	INC	429 (87.2)	BJP	42 (8.54)	387 (78.66)	AAP	9 (1.83)	12 (2.44)
81	INC	345 (58.18)	BJP	181 (30.52)	164 (27.66)	IND (PSM)	26 (4.38)	41 (6.91)
82	INC	155 (39.04)	BJP	153 (38.54)	2 (0.5)	IND (PSM)	71 (17.88)	18 (4.53)
83	INC	254 (48.02)	BJP	237 (44.8)	17 (3.22)	IND (PSM)	30 (5.67)	8 (1.51)
84	INC	243 (46.11)	BJP	232 (44.02)	11 (2.09)	IND (PSM)	40 (7.59)	12 (2.28)
85	INC	266 (66.5)	BJP	98 (24.5)	168 (42)	IND (PSM)	28 (7)	8 (2)
86	INC	440 (55.28)	BJP	308 (38.69)	132 (16.59)	IND (PSM)	27 (3.39)	21 (2.64)
87	INC	409 (62.35)	BJP	161 (24.54)	248 (37.81)	IND (PSM)	61 (9.3)	25 (3.81)
88	INC	217 (47.07)	BJP	128 (27.77)	89 (19.3)	IND (PSM)	68 (14.75)	48 (10.41)
89	BJP	273 (59.61)	INC	134 (29.26)	139 (30.35)	IND (PSM)	42 (9.17)	9 (1.97)
90	BJP	435 (56.35)	INC	202 (26.17)	233 (30.18)	IND (PSM)	106 (13.73)	29 (3.76)
91	INC	331 (51.48)	BJP	283 (44.01)	48 (7.47)	IND (PSM)	15 (2.33)	14 (2.18)
92	BJP	304 (73.97)	INC	94 (22.87)	210 (51.1)	IND (PSM)	7 (1.7)	6 (1.46)
93	BJP	280 (57.85)	INC	176 (36.36)	104 (21.49)	IND (PSM)	22 (4.55)	6 (1.24)
94	BJP	289 (61.23)	INC	152 (32.2)	137 (29.03)	IND (PSM)	26 (5.51)	5 (1.06)
95	BJP	204 (58.29)	INC	119 (34)	85 (24.29)	IND (PSM)	19 (5.43)	8 (2.29)
96	BJP	285 (60.64)	INC	121 (25.74)	164 (34.9)	IND (PSM)	45 (9.57)	19 (4.04)
97	BJP	204 (47.78)	INC	174 (40.75)	30 (7.03)	IND (PSM)	35 (8.2)	14 (3.28)
98	BJP	569 (69.05)	INC	208 (25.24)	361 (43.81)	IND (PSM)	31 (3.76)	16 (1.94)
99	BJP	289 (63.94)	INC	127 (28.1)	162 (35.84)	IND (PSM)	28 (6.19)	8 (1.77)

Contd....

Socio-Economic Amenities - Rural

Access to Education Facilities

Particulars	Number of Village (% of Population)				
	Available	Not Available	If Not Available (Distance of Nearest Facility)		
			A	B	C
Govt. Primary School	494 (96)	78 (4)	60 (3)	8 (1)	0 (0)
Private Primary School	27 (15)	545 (85)	0 (0)	0 (0)	0 (0)
Govt. Middle School	131 (49)	441 (51)	288 (34)	83 (9)	21 (2)
Private Middle School	13 (9)	559 (91)	0 (0)	0 (0)	0 (0)
Govt. Secondary School	25 (15)	547 (85)	131 (20)	240 (37)	128 (18)
Private Secondary School	2 (1)	570 (99)	4 (1)	6 (1)	0 (0)
Govt. Senior Secondary School	9 (7)	563 (93)	68 (10)	178 (31)	271 (43)
Private Senior Secondary School	2 (0)	570 (100)	4 (1)	4 (1)	1 (0)
Govt. Arts and Science Degree College	0 (0)	572 (100)	23 (2)	111 (19)	392 (72)
Private Arts and Science Degree College	0 (0)	572 (100)	0 (0)	0 (0)	0 (0)
Govt. Engineering College	0 (0)	572 (100)	0 (0)	0 (0)	14 (3)
Private Engineering College	0 (0)	572 (100)	0 (0)	0 (0)	0 (0)
Govt. Medicine College	0 (0)	572 (100)	0 (0)	0 (0)	10 (2)
Private Medicine College	0 (0)	572 (100)	0 (0)	0 (0)	0 (0)
Govt. Management Institute	0 (0)	572 (100)	1 (0)	0 (0)	15 (3)
Private Management Institute	0 (0)	572 (100)	0 (0)	0 (0)	0 (0)
Govt. Polytechnic	0 (0)	572 (100)	3 (0)	24 (4)	544 (96)
Private Polytechnic	0 (0)	572 (100)	0 (0)	0 (0)	0 (0)
Govt. Vocational Training School/ITI	0 (0)	572 (100)	8 (1)	41 (6)	522 (92)
Private Vocational Training School/ITI	0 (0)	572 (100)	0 (0)	0 (0)	0 (0)
Govt. Non Formal Training Centre	0 (0)	572 (100)	16 (1)	71 (10)	481 (89)
Private Non Formal Training Centre	0 (0)	572 (100)	0 (0)	0 (0)	0 (0)
Govt. School For Disabled	0 (0)	572 (100)	11 (1)	50 (6)	270 (49)
Private School For Disabled	0 (0)	572 (100)	1 (0)	3 (1)	11 (2)
Government Others	0 (0)	572 (100)	17 (1)	60 (8)	492 (90)
Private Others	0 (0)	572 (100)	0 (0)	0 (0)	3 (0)

Note : Distance A : Less than 5 km; B : Between 5-10 km; C : 10+ km.; Source : Data Analysis is based on 2011 Census.

DISCLAIMER

The Terms of Use and Disclaimer of Datanet India Private Limited (hereinafter referred to as "Datanet") for use of this analysis report of **Rajgarh Assembly Constituency (Rajgarh Vidhan Sabha)** :-

1. **Assembly Factbook™** is a Registered Trade Mark owned by Datanet.
2. All the maps are sketched and graphical representation only and have not been drawn to the scale and also not to represent the actual geographical area or boundary of the unit.
3. The data for the aforesaid analysis is based on authentic sources and has been culled from the various publications of Census, CSO and NSSO for district and block level data, various central and state government departments, Central & State Elections Commissions and the concerned Returning Officers' releases, Electoral Rolls, Election results and allied publications, internal assessment, surveys, estimates and analysis. Therefore, certain adjustment of data at micro level may have been done to arrive closer to the macro data.
4. Data have been provided on an "As Is" and "As AVAILABLE" basis
5. The colours shown in the maps or diagram and charts of a particular party, alliance or AC are indicative and do not represent them.
6. This publication which includes maps, sheets, graphs and data would be the property under copyright of Datanet only. The user may use these for its internal study, analysis and research purposes. It's public display, re-selling or any commercial uses by the user are not allowed.
7. Datanet has taken due care and caution in compilation and processing of data and allied information, but does not guarantee the accuracy, adequacy or completeness of any information/analysis and will be not responsible for any errors or omissions or for the results obtained from the use of such information/analysis.
8. All the contents for the publication have been culled from various authentic sources and Datanet reasonably believes such sources to be reliable, but does not make any representations, express or implied as to the accuracy or fitness of use of such information. The information or contents of the information/analysis do not constitute advice and should not be relied upon in making (or refraining from making) any decision. Any reliance placed upon the information provided by Datanet is the sole responsibility and strictly at the user's risk.
9. In no event will Datanet be liable for any damages (including, without limitation, damages for loss of business projects, or loss of profits) arising in contract, tort or otherwise from the use of or inability to use any of its contents, or from any action taken (or refrained from being taken) as a result of using the analysis or any of its contents. Datanet its directors, owners, editors, officials, employees, distributor and agents or any associate will not be liable for any errors in the information contained or any consequences arising from the use of the contents of the provided information/analysis.
10. If any provision of these terms and conditions is held invalid or illegal or unenforceable for any reason by any court of competent jurisdiction, such provision shall be severed and the remainder of provisions of the terms and conditions shall continue in full force and effect as if the Term of Use had been executed with the invalid, illegal or unenforceable provision eliminated.
11. If there are any discrepancies in the information provided, please bring it to attention of Datanet for suitable rectification measures.

Buy Online This Complete Book At
Datanet India eBooks Store

www.indiastatpublications.com

or go directly at

[http://www.indiastatpublications.com/
Assembly_factbook/Madhya_Pradesh/Rajgarh/ Rajgarh](http://www.indiastatpublications.com/Assembly_factbook/Madhya_Pradesh/Rajgarh/Rajgarh)

 **indiastat**elections

