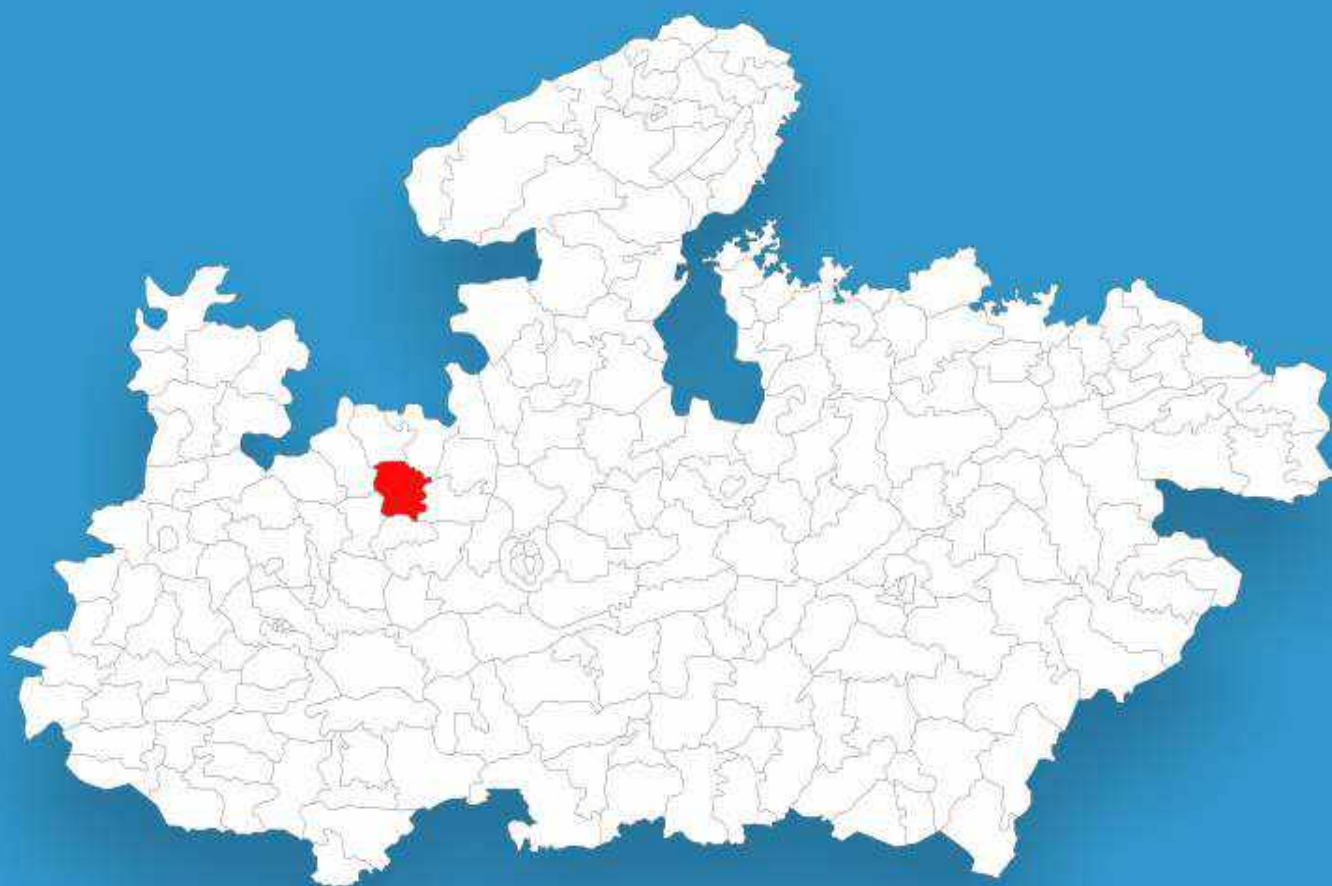




Madhya Pradesh

Assembly Factbook™

Sarangpur Assembly Constituency



Key Electoral Data of Sarangpur
Assembly Constituency (Vidhan Sabha)

Madhya Pradesh

Assembly Factbook™

Sarangpur Assembly Constituency



Sarangpur Vidhan Sabha

Editor & Director

Dr. R.K. Thukral

Research Editor

Dr. Shafeeq Rahman

Compiled, Researched and Published by Datanet India Pvt. Ltd.

D-100, 1st Floor,

Okhla Industrial Area, Phase-I,
New Delhi- 110020.

Ph.: 91-11- 43580781-84

Email : support@indiastatpublications.com

Website : www.indiastatelections.com

Online Book Store :

www.indiastatpublications.com

Report No. : AFB/MP-164-0125

ISBN : 978-93-87189-71-3

First Edition : January, 2018

Eighth Updated Edition : January, 2025

Price : Rs. 11500/-

US\$ 310

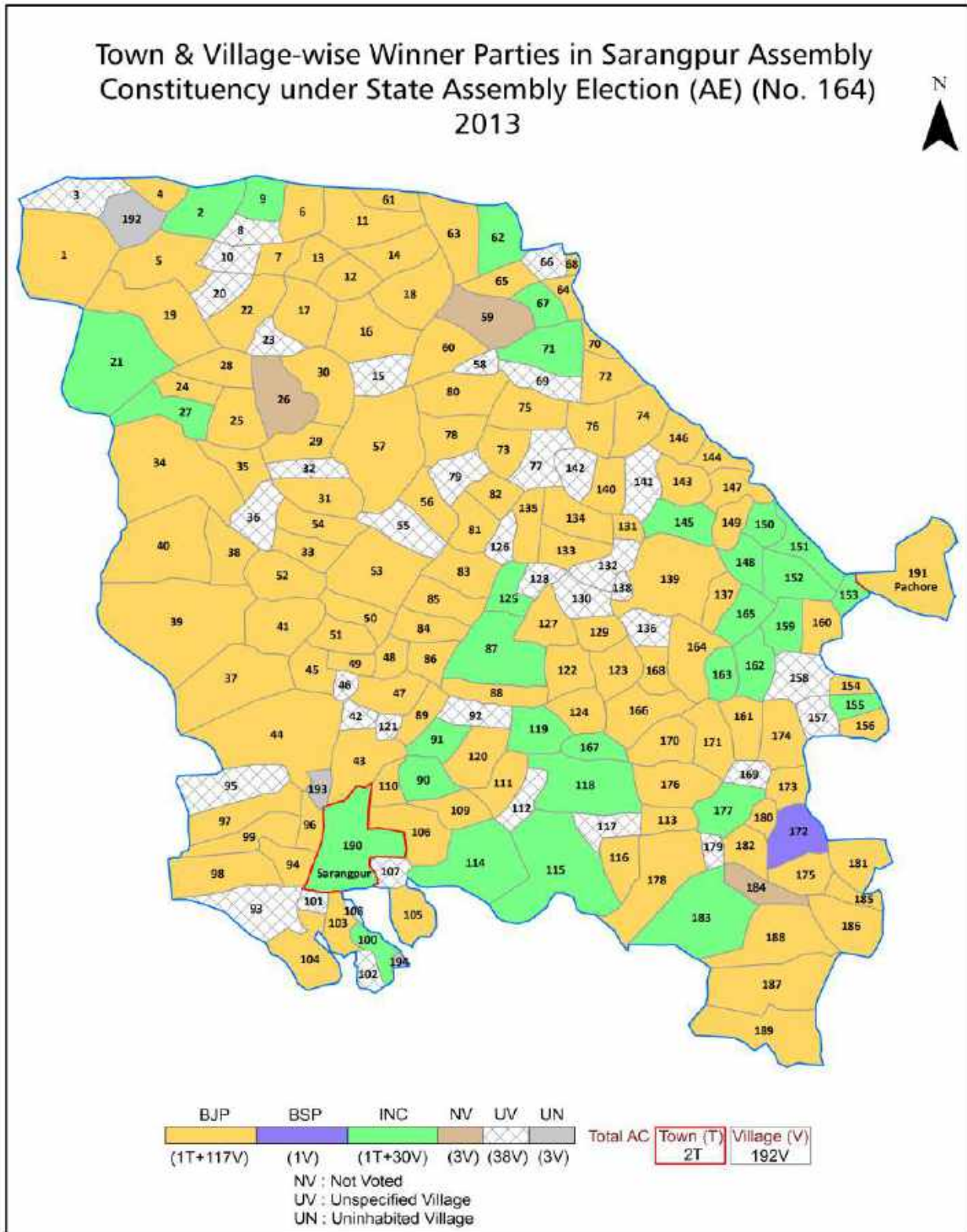
© Datanet India Pvt. Ltd.

All rights reserved. No part of this book may be reproduced, stored in a retrieval system or transmitted in any form or by any means, mechanical photocopying, photographing, scanning, recording or otherwise without the prior written permission of the publisher. Please refer to Disclaimer at page no. 207 for the use of this publication.

Printed in India

No.	Particulars	Page No.
	Introduction	
1	Assembly Constituency - (Vidhan Sabha) at a Glance Features of Assembly as per Delimitation Commission of India (2008)	1-2
	Location and Political Maps	
2	Location Map Boundaries of Assembly Constituency - (Vidhan Sabha) in District Boundaries of Assembly Constituency under Parliamentary Constituency - (Lok Sabha) Town & Village-wise Winner Parties- 2024, 2023, 2019, 2018, 2014, 2013, 2009 and 2008	3-11
	Administrative Setup (2011)	
3	District Sub-district Towns Villages Inhabited Villages Uninhabited Villages Village Panchayat Intermediate Panchayat	12-22
	Demographics (2011)	
4	Population Households Rural/Urban Population Towns and Villages by Population Size Sex Ratio (Total & 0-6 Years) Religious Population Social Population Literacy Rate	23-24
	Electoral Features	
5	Important Dates of Last Elections Held Electors by Gender Service Electors Voters Voters Turnout Polling Stations & Average Number of Electors per Polling Station Electors by Age Group Present Elected Representatives	25-30
	Historical Summary Election Results	
6	Vote Share of Major Parties Winning Margin (Number & Percentage) Polarity of Parties Summary Result of Assembly Segment of Parliamentary Elections 2024, 2019, 2014, 2009, 2004 and 1999 Summary Result of Assembly Elections 2023, 2018, 2013, 2008, 2003, 1998, 1993, 1990, 1985, 1980, 1977, 1972, 1967 and 1962	31-52
	Polling Station Level Election Results	
7	Name and Number of Polling Station 2024, 2023, 2019, 2018, 2014, 2013, 2009 and 2008 Polling Station-wise Electors, Voters & Voters Turnout 2024, 2023, 2019, 2018, 2014, 2013, 2009 and 2008 Polling Station wise Elections Results 2024, 2023, 2019, 2018, 2014, 2013, 2009 and 2008	53-185
	Share of Assembly Constituency	
8	Share of Assembly Constituency - (Vidhan Sabha) in State, District and Parliamentary Constituency - (Lok Sabha)	186
	Socio-Economic Amenities (2011)	
9	Access to Administrative Units Agricultural, Manufacturing and Industrial Commodities Demographic Indicators Education Health & Manpower Drinking Water Supply Sanitation Entertainment and Recreations Infrastructure Power Food Allocation Distribution and Marketing of Agriculture Commodities Infrastructure Transport and Road Infrastructure Communication Banking and Financial Services Land Use Irrigation Source	188-202
10	Abbreviation & Sources	204-205
11	Disclaimer	207

Location & Political Map



Administrative Setup

List of Village Panchayat & Intermediate Panchayat (Block) Name - 2011

Village Name	Village Panchayat Name	Intermediate Panchayat Name
Aknya Khedi	Rampuria	Sarangpur
Aluni	Kodiyakhedi	Sarangpur
Amgarha	Amgadha	Sarangpur
Amlaroad	Amlarod	Sarangpur
Amlawata	Pipliyapal	Sarangpur
Arania	Arniya	Sarangpur
Asareta Pawar	Asareta Panwar	Sarangpur
Asareta Rawat	Asareta Panwar	Sarangpur
Ashanpura	Nihal	Sarangpur
Babadlya	Bawadliya	Sarangpur
Babalda	Babalda	Sarangpur
Babaldi	Babaldi	Sarangpur
Bakhtyarpura	Kalukheda	Sarangpur
Balodi	Balodi	Sarangpur
Bani	Bani	Sarangpur
Baoli	Panda	Sarangpur
Bapchaya	Kachriyabhai	Sarangpur
Barkheda Khurram	Barkheda Khurram	Sarangpur
Barol	Barol	Sarangpur
Barukhedi	Narayanpur	Sarangpur
Bhandawad	Bhandawad	Sarangpur
Bhat Khedi	Bhatkhedi	Sarangpur
Bhawanipura	Bhenswa-Mata	Sarangpur
Bhayana	Bhiyana	Sarangpur
Bhenswamata	Bhenswa-Mata	Sarangpur
Bhikanpur	Simrol	Sarangpur
Bhil Kheda	Dobda Jogi	Sarangpur
Bhil Khedi	Raipuriya	Sarangpur
Bhumka	Bhumka	Sarangpur

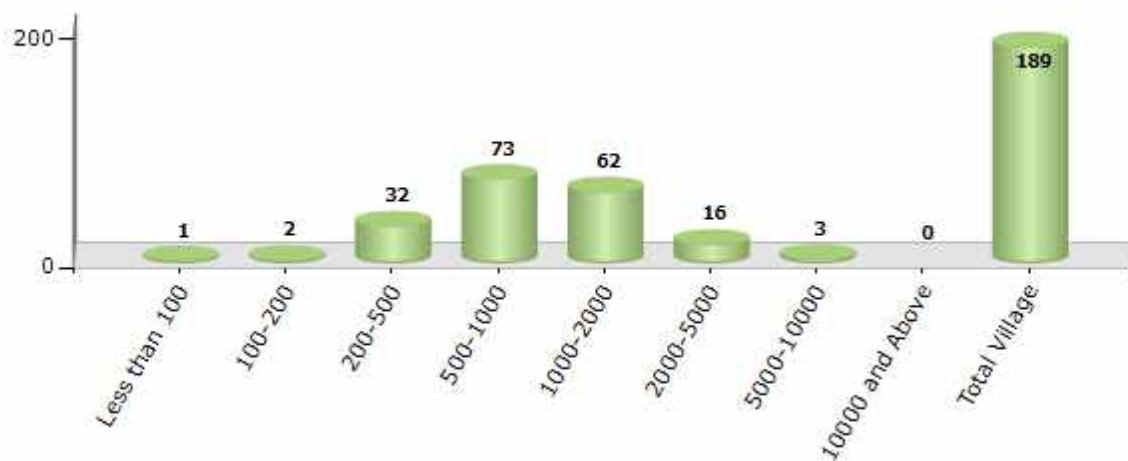
Contd....

Demographics

Number of Villages by Population Size - 2011

Less than 100	100-200	200-500	500-1000	1000-2000	2000-5000	5000-10000	10000 and Above	Total Village
1	2	32	73	62	16	3	0	189

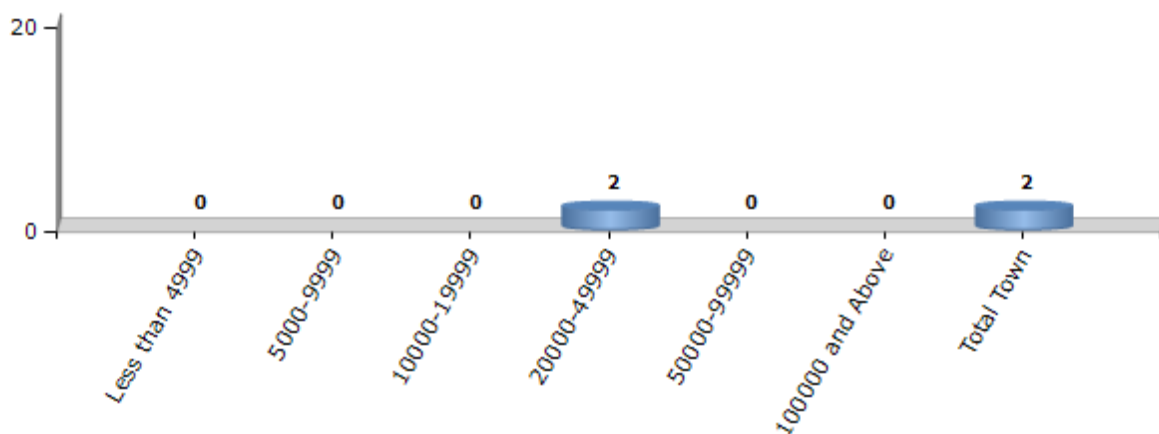
Number of Villages by Population Size - 2011



Number of Towns by Population Size - 2011

Less than 4999	5000-9999	10000-19999	20000-49999	50000-99999	100000 and Above	Total Town
0	0	0	2	0	0	2

Number of Towns by Population Size - 2011

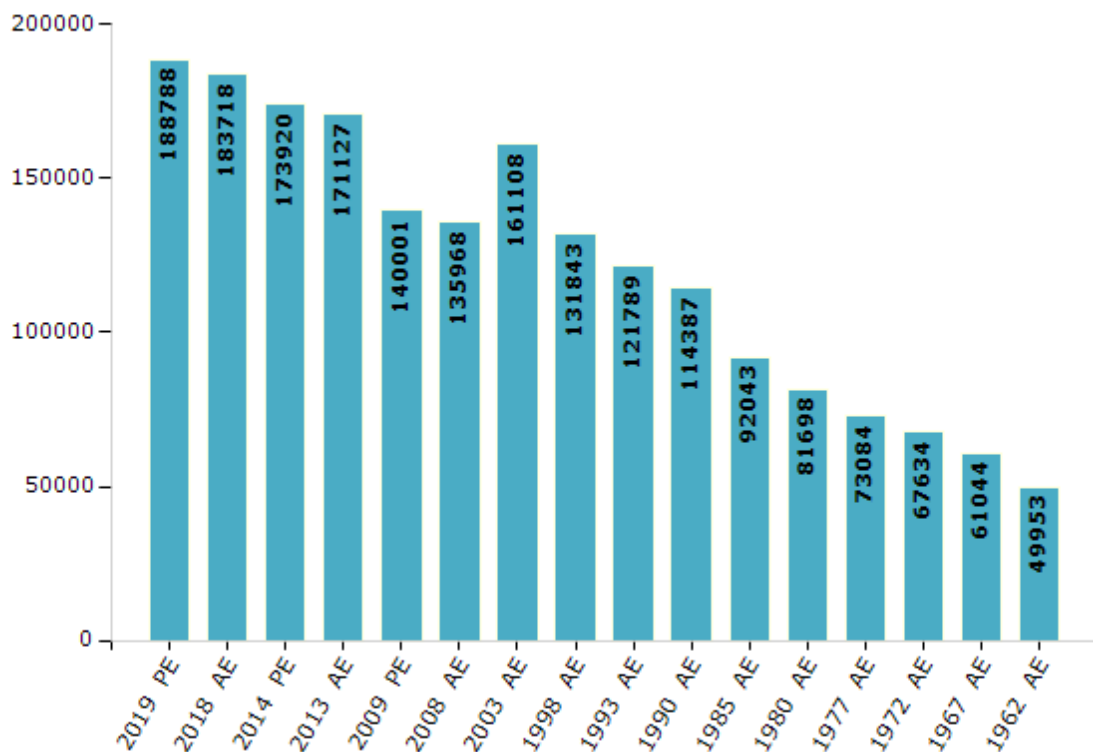


Electoral Features

Electors by Male & Female

Year	Male	Female	Others	Total	Year	Male	Female	Others	Total
2019 PE	97231	91556	1	188788	1993 AE	62181	59608	-	121789
2018 AE	94722	88994	2	183718	1990 AE	58879	55508	-	114387
2014 PE	90370	83549	1	173920	1985 AE	47027	45016	-	92043
2013 AE	88985	82141	1	171127	1980 AE	41144	40554	-	81698
2009 PE	72906	67095	-	140001	1977 AE	37123	35961	-	73084
2008 AE	70458	65510	-	135968	1972 AE	34370	33264	-	67634
2004 PE	-	-	-	-	1967 AE	-	-	-	61044
2003 AE	81840	79268	-	161108	1962 AE	-	-	-	49953
1999 PE	-	-	-	-	1957 AE	-	-	-	-
1998 AE	68211	63632	-	131843	1952 AE	-	-	-	-

Number of Electors

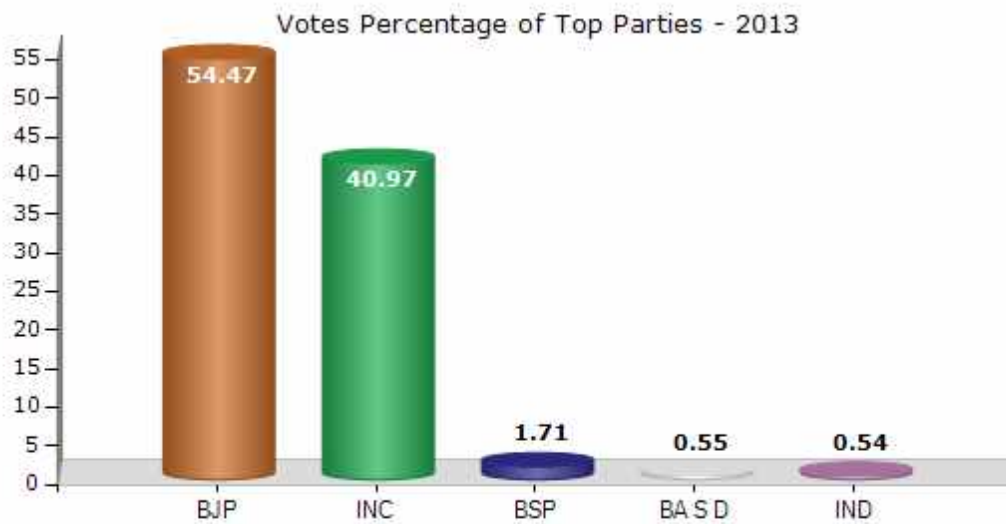


Note : AE : Assembly Election, PE : Assembly Segment of Parliamentary Election

Historical Summary Election Results

Summary Result of Assembly Election - 2013

Candidate Name	Party	Votes	Votes %
Kunwarji Kothar	BJP	73108	54.47
Krishan Mohan Malviya	INC	54995	40.97
Pratap Varma Urjan Varma	BSP	2298	1.71
Rajesh Ratliya	BA S D	732	0.55
Jagdish Mehar Malviya	IND	727	0.54
Amritlal Pita Harisingh	IND	395	0.29
Jagdish Ahirwar	SP	224	0.17
Gangadhar	PRSP	214	0.16
Antar Singh	IND	207	0.15
	NOTA	1324	0.99



Polling Station Level Election Results

Number and Name of Polling Stations (PS) (2018)

Number of Polling Stations	Name of Polling Stations	Number of Polling Stations	Name of Polling Stations
1	Add Room New P S Building Kalapipal	22	Govt Kanya P S Building East Part Bhyana
2	Sha. Navin Prathamik Shala Bhawan Budanpur	23	Sha. Haischool Bhawan D.Bhag Bhyana
3	Govt New P S Building Pipliyamochi	24	Govt Kanya P S Builing West Part Bhyana
4	Add Room P S Building Chandnijageer	25	Sha. Navin Madhyamik Shala Bhawan Semsliloda
5	New M S Building Khajiriya Hari	26	Sha. Navin Prathamik Shala Bhawan Susyahedi
6	Sha. Navin Prathamik Shala Bhawan Devalimanjageer	27	Sha. Prathamik Shala Bhawan Bhumaka
7	Sha. Prathamik Shala Bhawan Mundlalodha	28	Sha. Prathamik Shala Bhawan Ghosala
8	Sha. Prathamik Shala Bhawan Nipanyabika	29	Naveen Govt M S Builing East Part Kadalavat
9	Sha. Navin Madhyamik Shala Bhawan Jhiri	30	Naveen Govt M S Builing West Part Kadalavat
10	Govt H S S East Part Sandavata	31	Sha. Navin Prathamik Shala Bhawan Simrol
11	Naveen Govt M S Buling North Part Sanavata	32	Naveen Govt P S Builing Bheekanpur
12	Govt H S S School Weast Part Sanvata	33	Naveen Govt P S Builing Meharichoti
13	Govt H S Sch00L North Part Sanvata	34	Sha. Prathamik Shala Bhawan Sabarsya
14	Sha. Navin Prathamik Shala Bhawan Malkana	35	Naveen Govt P S Builing Dedala
15	Government Middle School Barkheda Khurram	36	Naveen Govt P S Builing Dayakhedi
16	Sha. Navin Pra. Shala Khangarpur	37	Sha. Navin Prathamik Shala Bhawan Nipanyatula
17	Sha. New Middle School Bhawan Kalyakhedi	38	Sha.Prathamik Shala Bhawan Pathari
18	Sha. Navin Prathamik Shala Bhawan Bheelkheda	39	Sha. Prathamik Shala Bhawan Samagighata
19	Sha. Navin Prathamik Shala Bhawan Mundlamau	40	Sha. Prathamik Shala Bhawan Tisai
20	Sha. New Prathamik Shala Bhawan Dobrajogi	41	Sha. Prathamik Shala Bhawan Kherchakhedi
21	Govt H School Buling North Part Bhyana	42	Sha. Navin Balak Pra. Shala Bhawan Leemachouhan

Contd....

Polling Station Level Election Results

Polling Station-wise Votes Secured by Overall Top Five Parties in Sarangpur Assembly in Assembly Election (AE) under Rajgarh Parliamentary Constituency in Madhya Pradesh (2018)

Number of Polling Station	Winner - Kunwarji Kothar (BJP)	Runner-up - Kala Mahesh Malviya (INC)	3rd - Durgesh Ahirwar (BSP)	4th - Mohanlal Rampuria (IND)	5th - Banshilal (IND)	NOTA	Other	Total Votes Secured
36	101	139	4	4	1	6	4	259
37	429	386	12	3	4	4	6	844
38	258	200	7	3	2	7	4	481
39	100	139	0	3	0	6	5	253
40	173	179	1	0	0	2	0	355
41	334	219	3	9	1	6	2	574
42	340	195	2	3	1	4	0	545
43	245	233	9	2	1	4	1	495
44	188	333	6	1	0	6	3	537
45	207	237	2	2	1	5	1	455
46	186	313	5	9	0	14	4	531
47	442	332	3	4	3	3	2	789
48	555	318	31	1	3	5	2	915
49	308	380	7	2	6	8	5	716
50	433	274	7	2	0	3	2	721
51	409	408	9	3	0	8	0	837
52	496	293	17	9	3	10	5	833
53	377	285	26	4	1	12	2	707
54	359	322	6	2	0	2	2	693
55	166	329	6	3	0	9	1	514
56	161	333	29	2	1	1	3	530
57	511	139	1	5	1	4	1	662
58	98	292	2	1	0	7	0	400
59	280	266	4	15	1	6	3	575
60	285	145	68	11	1	12	0	522
61	196	203	12	0	1	9	1	422
62	191	217	9	0	1	3	0	421
63	295	107	5	1	0	2	1	411
64	224	167	6	1	2	3	1	404
65	363	309	2	1	0	2	1	678
66	279	114	5	0	0	0	0	398
67	328	243	11	3	1	4	1	591
68	197	334	12	1	0	4	1	549
69	217	358	54	2	1	10	5	647
70	314	225	5	1	1	4	0	550

Contd....

Polling Station Level Election Results

Winner, Runner-up and 3rd Party Position & Winning Margin According to Polling Stations in Sarangpur Assembly in Assembly Election (AE) under Rajgarh Parliamentary Constituency in Madhya Pradesh (2018)

Polling Station Number	Winner Party	Winner Votes (%)	Runner-up Party	Runner-up Votes (%)	Winning Margin Votes (%)	Third Party	Third Party Votes (%)	Other Votes (%)
67	BJP	328 (55.5)	INC	243 (41.12)	85 (14.38)	BSP	11 (1.86)	9 (1.52)
68	INC	334 (60.84)	BJP	197 (35.88)	137 (24.96)	BSP	12 (2.19)	6 (1.09)
69	INC	358 (55.33)	BJP	217 (33.54)	141 (21.79)	BSP	54 (8.35)	18 (2.78)
70	BJP	314 (57.09)	INC	225 (40.91)	89 (16.18)	BSP	5 (0.91)	6 (1.09)
71	BJP	483 (57.43)	INC	336 (39.95)	147 (17.48)	BSP	8 (0.95)	14 (1.66)
72	BJP	413 (50.92)	INC	351 (43.28)	62 (7.64)	BSP	16 (1.97)	31 (3.82)
73	BJP	421 (47.68)	INC	416 (47.11)	5 (0.57)	BSP	16 (1.81)	30 (3.4)
74	BJP	318 (50.08)	INC	264 (41.57)	54 (8.51)	BSP	41 (6.46)	12 (1.89)
75	BJP	558 (85.45)	INC	76 (11.64)	482 (73.81)	BSP	4 (0.61)	15 (2.3)
76	BJP	518 (52.75)	INC	427 (43.48)	91 (9.27)	BSP	15 (1.53)	22 (2.24)
77	INC	623 (77.49)	BJP	175 (21.77)	448 (55.72)	BSP	0 (0)	6 (0.75)
78	INC	410 (51.96)	BJP	364 (46.13)	46 (5.83)	IND (MR)	4 (0.51)	11 (1.39)
79	BJP	446 (53.67)	INC	364 (43.8)	82 (9.87)	AAP	7 (0.84)	14 (1.68)
80	INC	340 (63.2)	BJP	190 (35.32)	150 (27.88)	IND (MR)	3 (0.56)	5 (0.93)
81	INC	305 (62.89)	BJP	168 (34.64)	137 (28.25)	BSP	2 (0.41)	10 (2.06)
82	BJP	384 (53.48)	INC	320 (44.57)	64 (8.91)	IND (MR)	6 (0.84)	8 (1.11)
83	INC	634 (84.08)	BJP	106 (14.06)	528 (70.02)	BSP	5 (0.66)	9 (1.19)
84	INC	547 (80.68)	BJP	123 (18.14)	424 (62.54)	IND (MR)	1 (0.15)	7 (1.03)
85	INC	748 (87.28)	BJP	86 (10.04)	662 (77.24)	IND (MR)	3 (0.35)	20 (2.33)
86	INC	845 (86.31)	BJP	122 (12.46)	723 (73.85)	BSP	1 (0.1)	11 (1.12)
87	BJP	305 (66.59)	INC	120 (26.2)	185 (40.39)	BSP	5 (1.09)	28 (6.11)
88	BJP	412 (69.95)	INC	159 (26.99)	253 (42.96)	BSP	5 (0.85)	13 (2.21)
89	BJP	326 (61.63)	INC	188 (35.54)	138 (26.09)	BSP	7 (1.32)	8 (1.51)
90	INC	388 (62.58)	BJP	222 (35.81)	166 (26.77)	BSP	5 (0.81)	5 (0.81)
91	INC	603 (87.01)	BJP	86 (12.41)	517 (74.6)	BSP	1 (0.14)	3 (0.43)
92	INC	634 (94.49)	BJP	26 (3.87)	608 (90.62)	IND (B)	3 (0.45)	8 (1.19)
93	INC	432 (64.29)	BJP	226 (33.63)	206 (30.66)	BSP	4 (0.6)	10 (1.49)
94	BJP	312 (74.82)	INC	100 (23.98)	212 (50.84)	BSP	2 (0.48)	3 (0.72)
95	BJP	336 (48.35)	INC	336 (48.35)	0 (0)	IND (MR)	5 (0.72)	18 (2.59)
96	BJP	314 (59.47)	INC	189 (35.8)	125 (23.67)	BSP	14 (2.65)	11 (2.08)
97	INC	332 (59.71)	BJP	211 (37.95)	121 (21.76)	BSP	4 (0.72)	9 (1.62)
98	INC	364 (59.77)	BJP	233 (38.26)	131 (21.51)	BSP	2 (0.33)	10 (1.64)
99	BJP	369 (61.4)	INC	212 (35.27)	157 (26.13)	BSP	4 (0.67)	16 (2.66)

Contd....

Socio-Economic Amenities - Rural

Access to Education Facilities

Particulars	Number of Village (% of Population)				
	Available	Not Available	If Not Available (Distance of Nearest Facility)		
			A	B	C
Govt. Primary School	187 (100)	2 (0)	1 (0)	0 (0)	0 (0)
Private Primary School	41 (36)	148 (64)	0 (0)	0 (0)	0 (0)
Govt. Middle School	104 (74)	85 (26)	67 (19)	6 (2)	0 (0)
Private Middle School	20 (21)	169 (79)	0 (0)	0 (0)	0 (0)
Govt. Secondary School	23 (30)	166 (70)	80 (33)	57 (25)	9 (4)
Private Secondary School	0 (0)	189 (100)	1 (0)	0 (0)	0 (0)
Govt. Senior Secondary School	12 (20)	177 (80)	41 (19)	77 (35)	38 (18)
Private Senior Secondary School	0 (0)	189 (100)	0 (0)	0 (0)	0 (0)
Govt. Arts and Science Degree College	0 (0)	189 (100)	15 (6)	14 (9)	118 (66)
Private Arts and Science Degree College	0 (0)	189 (100)	0 (0)	0 (0)	0 (0)
Govt. Engineering College	0 (0)	189 (100)	0 (0)	0 (0)	92 (54)
Private Engineering College	0 (0)	189 (100)	0 (0)	0 (0)	1 (1)
Govt. Medicine College	0 (0)	189 (100)	0 (0)	0 (0)	61 (36)
Private Medicine College	0 (0)	189 (100)	0 (0)	0 (0)	0 (0)
Govt. Management Institute	0 (0)	189 (100)	0 (0)	0 (0)	74 (43)
Private Management Institute	0 (0)	189 (100)	0 (0)	0 (0)	3 (2)
Govt. Polytechnic	0 (0)	189 (100)	2 (1)	7 (5)	177 (93)
Private Polytechnic	0 (0)	189 (100)	0 (0)	0 (0)	0 (0)
Govt. Vocational Training School/ITI	0 (0)	189 (100)	1 (1)	3 (2)	182 (97)
Private Vocational Training School/ITI	0 (0)	189 (100)	0 (0)	0 (0)	0 (0)
Govt. Non Formal Training Centre	0 (0)	189 (100)	1 (1)	3 (1)	182 (97)
Private Non Formal Training Centre	0 (0)	189 (100)	0 (0)	0 (0)	0 (0)
Govt. School For Disabled	0 (0)	189 (100)	1 (1)	0 (0)	77 (45)
Private School For Disabled	0 (0)	189 (100)	0 (0)	0 (0)	5 (3)
Government Others	0 (0)	189 (100)	1 (1)	0 (0)	188 (99)
Private Others	0 (0)	189 (100)	0 (0)	0 (0)	0 (0)

Note : Distance A : Less than 5 km; B : Between 5-10 km; C : 10+ km.; Source : Data Analysis is based on 2011 Census.

DISCLAIMER

The Terms of Use and Disclaimer of Datanet India Private Limited (hereinafter referred to as "Datanet") for use of this analysis report of **Sarangpur Assembly Constituency (Sarangpur Vidhan Sabha) :-**

1. **Assembly Factbook™** is a Registered Trade Mark owned by Datanet.
2. All the maps are sketched and graphical representation only and have not been drawn to the scale and also not to represent the actual geographical area or boundary of the unit.
3. The data for the aforesaid analysis is based on authentic sources and has been culled from the various publications of Census, CSO and NSSO for district and block level data, various central and state government departments, Central & State Elections Commissions and the concerned Returning Officers' releases, Electoral Rolls, Election results and allied publications, internal assessment, surveys, estimates and analysis. Therefore, certain adjustment of data at micro level may have been done to arrive closer to the macro data.
4. Data have been provided on an "As Is" and "As AVAILABLE" basis
5. The colours shown in the maps or diagram and charts of a particular party, alliance or AC are indicative and do not represent them.
6. This publication which includes maps, sheets, graphs and data would be the property under copyright of Datanet only. The user may use these for its internal study, analysis and research purposes. It's public display, re-selling or any commercial uses by the user are not allowed.
7. Datanet has taken due care and caution in compilation and processing of data and allied information, but does not guarantee the accuracy, adequacy or completeness of any information/analysis and will be not responsible for any errors or omissions or for the results obtained from the use of such information/analysis.
8. All the contents for the publication have been culled from various authentic sources and Datanet reasonably believes such sources to be reliable, but does not make any representations, express or implied as to the accuracy or fitness of use of such information. The information or contents of the information/analysis do not constitute advice and should not be relied upon in making (or refraining from making) any decision. Any reliance placed upon the information provided by Datanet is the sole responsibility and strictly at the user's risk.
9. In no event will Datanet be liable for any damages (including, without limitation, damages for loss of business projects, or loss of profits) arising in contract, tort or otherwise from the use of or inability to use any of its contents, or from any action taken (or refrained from being taken) as a result of using the analysis or any of its contents. Datanet its directors, owners, editors, officials, employees, distributor and agents or any associate will not be liable for any errors in the information contained or any consequences arising from the use of the contents of the provided information/analysis.
10. If any provision of these terms and conditions is held invalid or illegal or unenforceable for any reason by any court of competent jurisdiction, such provision shall be severed and the remainder of provisions of the terms and conditions shall continue in full force and effect as if the Term of Use had been executed with the invalid, illegal or unenforceable provision eliminated.
11. If there are any discrepancies in the information provided, please bring it to attention of Datanet for suitable rectification measures.

Buy Online This Complete Book At
Datanet India eBooks Store

www.indiastatpublications.com

or go directly at

[http://www.indiastatpublications.com/
Assembly_factbook/Madhya_Pradesh/Rajgarh/ Sarangpur](http://www.indiastatpublications.com/Assembly_factbook/Madhya_Pradesh/Rajgarh/Sarangpur)



i **india**stat **elections**

