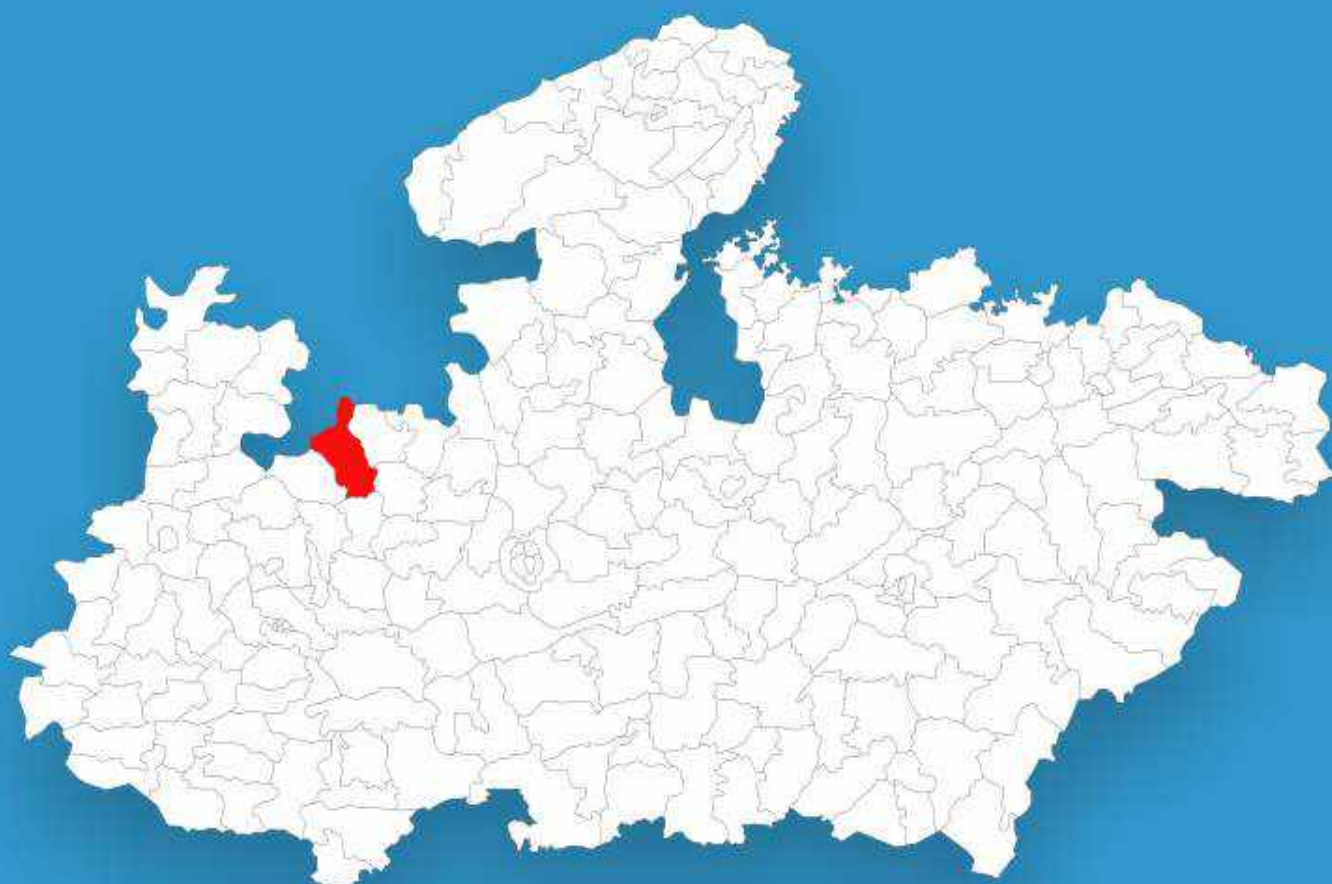




Madhya Pradesh

Assembly Factbook™

Susner Assembly Constituency



Key Electoral Data of Susner
Assembly Constituency (Vidhan Sabha)

Madhya Pradesh
Assembly FactbookTM

Susner Assembly Constituency



Susner Vidhan Sabha

Editor & Director

Dr. R.K. Thukral

Research Editor

Dr. Shafeeq Rahman

Compiled, Researched and Published by Datanet India Pvt. Ltd.

D-100, 1st Floor,

Okhla Industrial Area, Phase-I,
New Delhi- 110020.

Ph.: 91-11- 43580781-84

Email : support@indiastatpublications.com

Website : www.indiastatelections.com

Online Book Store :

www.indiastatpublications.com

Report No. : AFB/MP-165-0125

ISBN : 978-93-87189-97-3

First Edition : January, 2018

Eighth Updated Edition : January, 2025

Price : Rs. 11500/-

US\$ 310

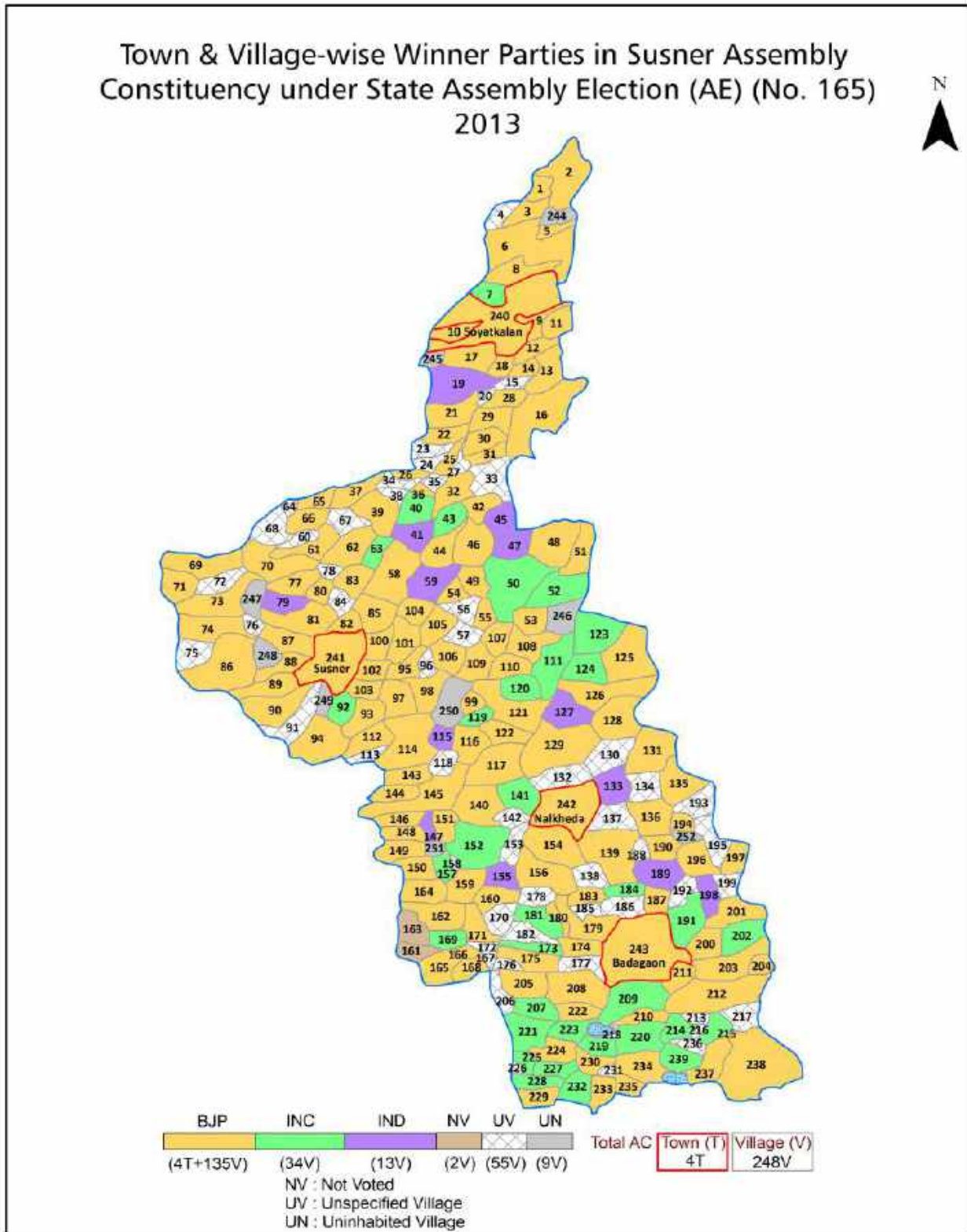
© Datanet India Pvt. Ltd.

All rights reserved. No part of this book may be reproduced, stored in a retrieval system or transmitted in any form or by any means, mechanical photocopying, photographing, scanning, recording or otherwise without the prior written permission of the publisher. Please refer to Disclaimer at page no. 238 for the use of this publication.

Printed in India

No.	Particulars	Page No.
	Introduction	
1	Assembly Constituency - (Vidhan Sabha) at a Glance Features of Assembly as per Delimitation Commission of India (2008)	1-2
	Location and Political Maps	
2	Location Map Boundaries of Assembly Constituency - (Vidhan Sabha in District Boundaries of Assembly Constituency under Parliamentary Constituency - (Lok Sabha) Town & Village-wise Winner Parties- 2024, 2023, 2019, 2018, 2014, 2013, 2009 and 2008	3-11
	Administrative Setup (2011)	
3	District Sub-district Towns Villages Inhabited Villages Uninhabited Villages Village Panchayat Intermediate Panchayat	12-24
	Demographics (2011)	
4	Population Households Rural/Urban Population Towns and Villages by Population Size Sex Ratio (Total & 0-6 Years) Religious Population Social Population Literacy Rate	25-26
	Electoral Features	
5	Important Dates of Last Elections Held Electors by Gender Service Electors Voters Voters Turnout Polling Stations & Average Number of Electors per Polling Station Electors by Age Group Present Elected Representatives	27-32
	Historical Summary Election Results	
6	Vote Share of Major Parties Winning Margin (Number & Percentage Polarity of Parties Summary Result of Assembly Segment of Parliamentary Elections 2024, 2019, 2014, 2009, 2004 and 1999 Summary Result of Assembly Elections 2023, 2018, 2013, 2008, 2003, 1998, 1993, 1990, 1985, 1980, 1977, 1972, 1967, 1962 and 1957	33-55
	Polling Station Level Election Results	
7	Name and Number of Polling Station 2024, 2023, 2019, 2018, 2014, 2013, 2009 and 2008 Polling Station-wise Electors, Voters & Voters Turnout 2024, 2023, 2019, 2018, 2014, 2013, 2009 and 2008 Polling Station wise Elections Results 2024, 2023, 2019, 2018, 2014, 2013, 2009 and 2008	56-216
	Share of Assembly Constituency	
8	Share of Assembly Constituency - (Vidhan Sabha) in State, District and Parliamentary Constituency - (Lok Sabha)	217
	Socio-Economic Amenities (2011)	
9	Access to Administrative Units Agricultural, Manufacturing and Industrial Commodities Demographic Indicators Education Health & Manpower Drinking Water Supply Sanitation Entertainment and Recreations Infrastructure Power Food Allocation Distribution and Marketing of Agriculture Commodities Infrastructure Transport and Road Infrastructure Communication Banking and Financial Services Land Use Irrigation Source	219-233
10	Abbreviation & Sources	235-236
11	Disclaimer	238

Location & Political Map



Administrative Setup

List of Village Panchayat & Intermediate Panchayat (Block) Name - 2011

Village Name	Village Panchayat Name	Intermediate Panchayat Name
Adalim Khedi	Mangliya	Moman Badodiya
Amarkot	Amarkot	Susner
Amla Nankar	Chapriya	Susner
Anandikhedi	Davatpur	Nalkheda
Ankli	Aankly	Susner
Antraliya	Antraliya	Susner
Arniya Ka Kheda	Palda	Susner
Aroliya	Aroliya	Moman Badodiya
Badaudi	Malyahedi	Moman Badodiya
Badbeli	Govinda	Moman Badodiya
Badiya	Badiya	Susner
Bagawad	Baigav	Nalkheda
Baigaon	Baigav	Nalkheda
Bajna	Modi	Susner
Bamnuyakhedi	Bamnuyakhedi	Susner
Banda	Lalakhedi	Susner
Bandahedi	Umriyadaya	Moman Badodiya
Banskhedi	Kushlpura	Nalkheda
Barai	Barai	Susner
Barnawad	Barnavad	Moman Badodiya
Basya	Davatpur	Nalkheda
Bayra	Nanora	Susner
Berchhakhedi	Berchhakhedi	Nalkheda
Bhaisoda	Bhesoda	Nalkheda
Bhandawad	Bhandavad	Nalkheda
Bhandedi	Bhdendi	Moman Badodiya
Bhanwarasa	Bhanwrasa	Moman Badodiya
Bhawanipura	Ganeshpura	Susner
Bhidon	Ladone	Nalkheda

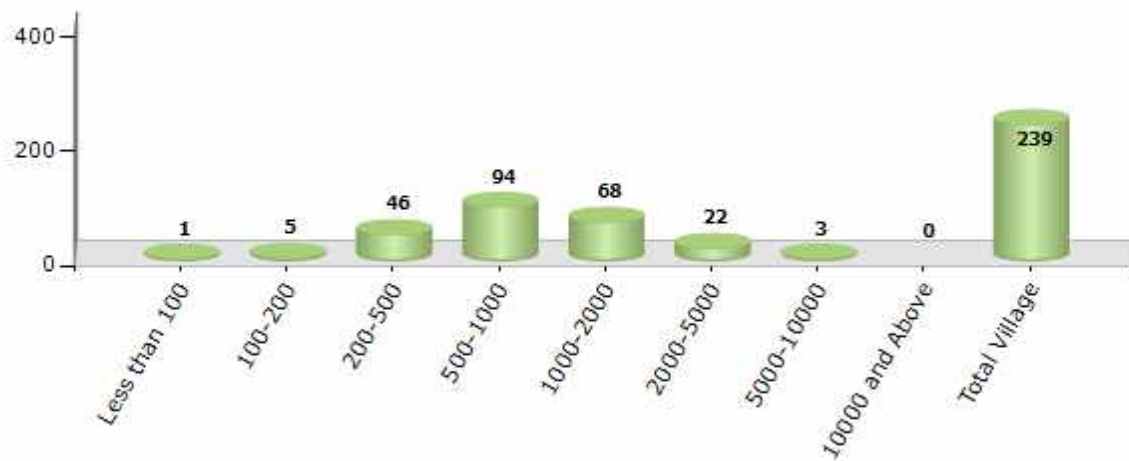
Contd....

Demographics

Number of Villages by Population Size - 2011

Less than 100	100-200	200-500	500-1000	1000-2000	2000-5000	5000-10000	10000 and Above	Total Village
1	5	46	94	68	22	3	0	239

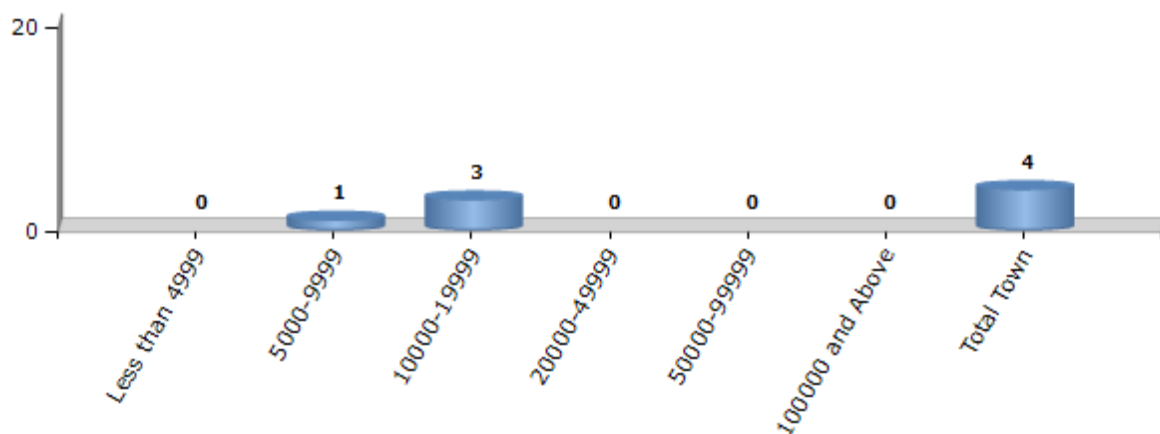
Number of Villages by Population Size - 2011



Number of Towns by Population Size - 2011

Less than 4999	5000-9999	10000-19999	20000-49999	50000-99999	100000 and Above	Total Town
0	1	3	0	0	0	4

Number of Towns by Population Size - 2011

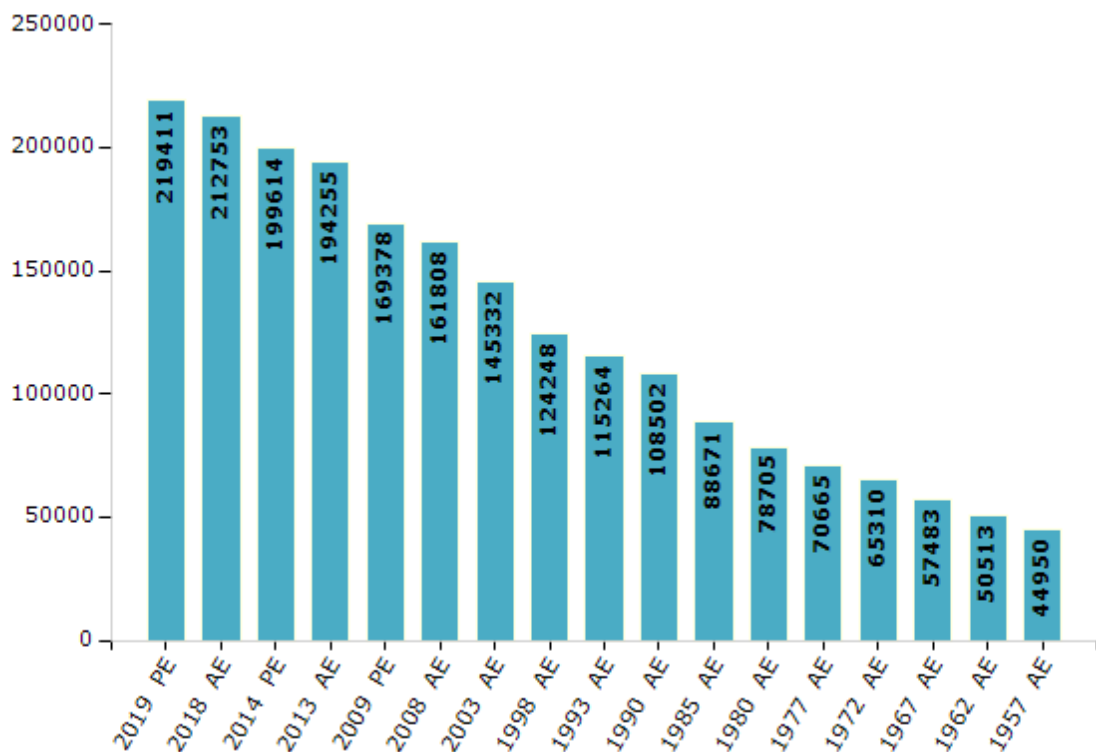


Electoral Features

Electors by Male & Female

Year	Male	Female	Others	Total	Year	Male	Female	Others	Total
2019 PE	113984	105421	6	219411	1993 AE	59183	56081	-	115264
2018 AE	110525	102222	6	212753	1990 AE	56174	52328	-	108502
2014 PE	104409	95199	6	199614	1985 AE	45470	43201	-	88671
2013 AE	101762	92487	6	194255	1980 AE	40146	38559	-	78705
2009 PE	88941	80437	-	169378	1977 AE	36043	34622	-	70665
2008 AE	83992	77816	-	161808	1972 AE	36397	28913	-	65310
2004 PE	-	-	-	-	1967 AE	-	-	-	57483
2003 AE	74250	71082	-	145332	1962 AE	-	-	-	50513
1999 PE	-	-	-	-	1957 AE	-	-	-	44950
1998 AE	63802	60446	-	124248	1952 AE	-	-	-	-

Number of Electors



Note : AE : Assembly Election, PE : Assembly Segment of Parliamentary Election

Historical Summary Election Results

Summary Result of Assembly Election - 2013

Candidate Name	Party	Votes	Votes %
Murlidhar Patidar	BJP	79018	50.68
Ambavtiya Vallabh Bhai	INC	51342	32.93
Patel Lalsingh	IND	16064	10.3
Vijaysingh Chouhan	BSP	3305	2.12
Sanjay Singh Chouhan	IND	1282	0.82
Govind Rathore	SHS	618	0.4
Dilip Jain	BA S D	497	0.32
Nafisa Parveen	IND	451	0.29
Om Prakash Sharma	SAMSP	432	0.28
Jadav Ramesh Chandra Meghwal	IND	326	0.21
Rakesh Sharma	SP	287	0.18
	NOTA	2292	1.47



Polling Station Level Election Results

Number and Name of Polling Stations (PS) (2018)

Number of Polling Stations	Name of Polling Stations	Number of Polling Stations	Name of Polling Stations
1	Middle School Building Northern Part Barai	22	Primary School Building Western Part Soyatkalan
2	Middle School Building Southern Part Barai	23	Primary School Building Western Part Soyatkalan
3	New Primary School Building, Kishanpura	24	Girls Middle School Building Southern Part Soyatkalan
4	Government Middle School, Guradiya	25	Girls Middle School Building Southern Part Soyatkalan
5	Government Middle School, Guradiya	26	Middle School Building Eastern Part Soyatkalan
6	Primary School Building Shreepatpura	27	Agricultural Market Committee Office Southern Part Soyatkalan
7	Middle School Building Dongargaon	28	Primary School Building Western Part Patti Soyatkalan
8	Middle School Building Dongargaon	29	Primary School Building Western Part Patti Soyatkalan
9	Jay Kisan Higher Secondary Northern Part Dongargaon	30	Primary School Building Southern Part Patti Soyatkalan
10	Jay Kisan Higher Secondary Northern Part Dongargaon	31	Primary School Building Soyatkalan Patti
11	Jay Kisan Higher Secondary School Eastern Part Dongargaon	32	Middle School Building Additional Room Patti Soyatkalan
12	Jay Kisan Higher Secondary School Eastern Part Dongargaon	33	Primary School Building Rawli
13	Gramin Sachivalay Building Dongargaon	34	Primary School Building Ka Additional Room Devli
14	Gramin Sachivalay Building Dongargaon	35	Additional Room Primary School Building Kheriya Soyat
15	Primary School Building Eastern Part Salyakhedi	36	Anganwadi Bhavan Kheriya Soyat
16	Primary School Building North Section, Salyakhedi	37	Additional Room Primary School Building Kanwrakhedi
17	Primary School Building Western Part Salyakhedi	38	Pachayat Bhawan Kanwrakhedi
18	Primary School Building Western Part Khindiyakhedi	39	Primary School Building Kanthalaiya Ka Kheda
19	Nagar Panchayat New Samudayik Building Nishaniya	40	Govt. Primary School Building Kanthalaiya Kalyanpura
20	Primary School Building Bijnahedi	41	Primary School Building Lohariya
21	Middle School Building Western Disha Soyatkalan	42	Primary School Building Lohariya

Contd....

Polling Station Level Election Results

Polling Station-wise Votes Secured by Overall Top Five Parties in Susner Assembly in Assembly Election (AE) under Rajgarh Parliamentary Constituency in Madhya Pradesh (2018)

Number of Polling Station	Winner - Vikaram Singh Rana Guddu Bhai (IND)	Runner-up - Mahendra Bhairu Singh Bapu (INC)	3rd - Murlidhar Patidar (BJP)	4th - Phool Chand Malviya (BSP)	5th - Govind Singh (AAP)	NOTA	Other	Total Votes Secured
36	318	26	59	2	1	10	8	424
37	418	34	179	2	9	6	7	655
38	374	180	121	14	6	16	15	726
39	289	39	164	3	11	6	7	519
40	228	239	71	5	1	5	8	557
41	360	32	117	2	5	9	6	531
42	442	73	76	6	5	13	11	626
43	90	542	73	4	2	6	5	722
44	291	82	159	9	8	8	6	563
45	191	145	264	1	7	6	10	624
46	116	15	354	7	10	4	17	523
47	205	60	103	0	3	5	2	378
48	401	68	99	18	5	12	11	614
49	461	54	94	4	8	6	11	638
50	475	199	112	20	11	29	9	855
51	224	195	113	9	3	21	8	573
52	144	125	113	2	6	10	9	409
53	299	113	121	3	1	4	4	545
54	211	15	181	5	5	6	5	428
55	244	134	58	8	9	6	7	466
56	235	114	20	3	8	9	9	398
57	289	254	59	6	6	8	5	627
58	153	223	38	5	2	10	7	438
59	48	243	51	3	2	3	10	360
60	227	226	50	5	12	4	6	530
61	342	126	76	3	4	10	3	564
62	307	86	28	8	0	2	2	433
63	263	214	50	13	4	8	6	558
64	213	190	21	8	0	4	4	440
65	256	154	39	7	0	4	3	463
66	260	70	16	4	2	16	4	372
67	261	176	13	1	2	8	3	464
68	250	192	45	8	4	17	10	526
69	216	270	29	7	4	7	4	537
70	407	245	5	8	10	11	10	696

Contd....

Polling Station Level Election Results

Winner, Runner-up and 3rd Party Position & Winning Margin According to Polling Stations in Susner Assembly in Assembly Election (AE) under Rajgarh Parliamentary Constituency in Madhya Pradesh (2018)

Polling Station Number	Winner Party	Winner Votes (%)	Runner-up Party	Runner-up Votes (%)	Winning Margin Votes (%)	Third Party	Third Party Votes (%)	Other Votes (%)
67	IND (VSRGB)	261 (56.25)	INC	176 (37.93)	85 (18.32)	BJP	13 (2.8)	14 (3.02)
68	IND (VSRGB)	250 (47.53)	INC	192 (36.5)	58 (11.03)	BJP	45 (8.56)	39 (7.41)
69	INC	270 (50.28)	IND (VSRGB)	216 (40.22)	54 (10.06)	BJP	29 (5.4)	22 (4.1)
70	IND (VSRGB)	407 (58.48)	INC	245 (35.2)	162 (23.28)	AAP	10 (1.44)	34 (4.89)
71	IND (VSRGB)	453 (50.96)	INC	319 (35.88)	134 (15.08)	BJP	30 (3.37)	87 (9.79)
72	IND (VSRGB)	395 (53.6)	INC	232 (31.48)	163 (22.12)	BJP	40 (5.43)	70 (9.5)
73	IND (VSRGB)	228 (50.44)	INC	192 (42.48)	36 (7.96)	BJP	11 (2.43)	21 (4.65)
74	INC	506 (64.54)	IND (VSRGB)	185 (23.6)	321 (40.94)	BJP	56 (7.14)	37 (4.72)
75	INC	320 (47.76)	IND (VSRGB)	254 (37.91)	66 (9.85)	BJP	50 (7.46)	46 (6.87)
76	INC	358 (60.58)	IND (VSRGB)	144 (24.37)	214 (36.21)	BJP	63 (10.66)	26 (4.4)
77	INC	203 (61.33)	IND (VSRGB)	95 (28.7)	108 (32.63)	BJP	16 (4.83)	17 (5.14)
78	IND (VSRGB)	709 (82.35)	BJP	52 (6.04)	657 (76.31)	INC	50 (5.81)	50 (5.81)
79	IND (VSRGB)	215 (45.26)	BJP	167 (35.16)	48 (10.1)	INC	70 (14.74)	23 (4.84)
80	BJP	240 (52.63)	IND (VSRGB)	162 (35.53)	78 (17.1)	INC	43 (9.43)	11 (2.41)
81	IND (VSRGB)	224 (45.81)	BJP	158 (32.31)	66 (13.5)	INC	84 (17.18)	23 (4.7)
82	IND (VSRGB)	305 (55.76)	BJP	123 (22.49)	182 (33.27)	INC	84 (15.36)	35 (6.4)
83	IND (VSRGB)	675 (71.13)	BJP	115 (12.12)	560 (59.01)	INC	98 (10.33)	61 (6.43)
84	INC	275 (73.73)	IND (VSRGB)	45 (12.06)	230 (61.67)	BJP	44 (11.8)	9 (2.41)
85	IND (VSRGB)	304 (62.3)	BJP	89 (18.24)	215 (44.06)	INC	65 (13.32)	30 (6.15)
86	INC	290 (80.33)	BJP	42 (11.63)	248 (68.7)	IND (VSRGB)	17 (4.71)	12 (3.32)
87	IND (VSRGB)	372 (72.66)	INC	73 (14.26)	299 (58.4)	BSP	18 (3.52)	49 (9.57)
88	IND (VSRGB)	176 (34.71)	INC	150 (29.59)	26 (5.12)	BJP	132 (26.04)	49 (9.66)
89	IND (VSRGB)	192 (41.29)	BJP	178 (38.28)	14 (3.01)	INC	60 (12.9)	35 (7.53)
90	IND (VSRGB)	253 (45.02)	BJP	196 (34.88)	57 (10.14)	INC	91 (16.19)	22 (3.91)
91	IND (VSRGB)	263 (45.11)	INC	213 (36.54)	50 (8.57)	BSP	68 (11.66)	39 (6.69)
92	IND (VSRGB)	190 (34.05)	INC	187 (33.51)	3 (0.54)	BJP	154 (27.6)	27 (4.84)
93	INC	256 (40.25)	IND (VSRGB)	249 (39.15)	7 (1.1)	BJP	89 (13.99)	42 (6.6)
94	IND (VSRGB)	526 (80.92)	BJP	53 (8.15)	473 (72.77)	INC	33 (5.08)	38 (5.85)
95	BJP	288 (43.18)	IND (VSRGB)	155 (23.24)	133 (19.94)	BSP	129 (19.34)	95 (14.24)
96	INC	129 (41.88)	IND (VSRGB)	120 (38.96)	9 (2.92)	BJP	30 (9.74)	29 (9.42)
97	IND (VSRGB)	394 (61.37)	BJP	140 (21.81)	254 (39.56)	INC	54 (8.41)	54 (8.41)
98	IND (VSRGB)	422 (58.77)	BJP	174 (24.23)	248 (34.54)	INC	83 (11.56)	39 (5.43)
99	IND (VSRGB)	295 (34.34)	BJP	269 (31.32)	26 (3.02)	INC	263 (30.62)	32 (3.73)

Contd....

Socio-Economic Amenities - Rural

Access to Education Facilities

Particulars	Number of Village (% of Population)				
	Available	Not Available	If Not Available (Distance of Nearest Facility)		
			A	B	C
Govt. Primary School	237 (100)	2 (0)	1 (0)	0 (0)	0 (0)
Private Primary School	69 (48)	170 (52)	0 (0)	0 (0)	0 (0)
Govt. Middle School	141 (80)	98 (20)	73 (15)	16 (3)	0 (0)
Private Middle School	33 (29)	206 (71)	0 (0)	0 (0)	0 (0)
Govt. Secondary School	20 (24)	219 (76)	56 (19)	108 (37)	34 (11)
Private Secondary School	4 (5)	235 (95)	4 (2)	2 (1)	0 (0)
Govt. Senior Secondary School	8 (14)	231 (86)	26 (11)	107 (41)	78 (26)
Private Senior Secondary School	1 (3)	238 (97)	2 (1)	4 (2)	1 (0)
Govt. Arts and Science Degree College	0 (0)	239 (100)	6 (2)	56 (24)	139 (57)
Private Arts and Science Degree College	1 (3)	238 (97)	0 (0)	0 (0)	0 (0)
Govt. Engineering College	0 (0)	239 (100)	1 (1)	3 (1)	219 (92)
Private Engineering College	0 (0)	239 (100)	0 (0)	0 (0)	0 (0)
Govt. Medicine College	0 (0)	239 (100)	0 (0)	0 (0)	194 (77)
Private Medicine College	0 (0)	239 (100)	0 (0)	0 (0)	0 (0)
Govt. Management Institute	0 (0)	239 (100)	0 (0)	0 (0)	123 (53)
Private Management Institute	0 (0)	239 (100)	0 (0)	0 (0)	37 (13)
Govt. Polytechnic	0 (0)	239 (100)	1 (0)	0 (0)	237 (99)
Private Polytechnic	0 (0)	239 (100)	0 (0)	0 (0)	0 (0)
Govt. Vocational Training School/ITI	0 (0)	239 (100)	0 (0)	0 (0)	238 (100)
Private Vocational Training School/ITI	0 (0)	239 (100)	0 (0)	0 (0)	0 (0)
Govt. Non Formal Training Centre	0 (0)	239 (100)	0 (0)	0 (0)	236 (99)
Private Non Formal Training Centre	0 (0)	239 (100)	0 (0)	0 (0)	2 (1)
Govt. School For Disabled	0 (0)	239 (100)	1 (1)	1 (0)	53 (23)
Private School For Disabled	0 (0)	239 (100)	0 (0)	0 (0)	21 (11)
Government Others	0 (0)	239 (100)	1 (0)	0 (0)	236 (98)
Private Others	0 (0)	239 (100)	1 (1)	1 (0)	0 (0)

Note : Distance A : Less than 5 km; B : Between 5-10 km; C : 10+ km.; Source : Data Analysis is based on 2011 Census.

DISCLAIMER

The Terms of Use and Disclaimer of Datanet India Private Limited (hereinafter referred to as "Datanet") for use of this analysis report of **Susner Assembly Constituency (Susner Vidhan Sabha)** :-

1. **Assembly Factbook™** is a Registered Trade Mark owned by Datanet.
2. All the maps are sketched and graphical representation only and have not been drawn to the scale and also not to represent the actual geographical area or boundary of the unit.
3. The data for the aforesaid analysis is based on authentic sources and has been culled from the various publications of Census, CSO and NSSO for district and block level data, various central and state government departments, Central & State Elections Commissions and the concerned Returning Officers' releases, Electoral Rolls, Election results and allied publications, internal assessment, surveys, estimates and analysis. Therefore, certain adjustment of data at micro level may have been done to arrive closer to the macro data.
4. Data have been provided on an "As Is" and "As AVAILABLE" basis
5. The colours shown in the maps or diagram and charts of a particular party, alliance or AC are indicative and do not represent them.
6. This publication which includes maps, sheets, graphs and data would be the property under copyright of Datanet only. The user may use these for its internal study, analysis and research purposes. It's public display, re-selling or any commercial uses by the user are not allowed.
7. Datanet has taken due care and caution in compilation and processing of data and allied information, but does not guarantee the accuracy, adequacy or completeness of any information/analysis and will be not responsible for any errors or omissions or for the results obtained from the use of such information/analysis.
8. All the contents for the publication have been culled from various authentic sources and Datanet reasonably believes such sources to be reliable, but does not make any representations, express or implied as to the accuracy or fitness of use of such information. The information or contents of the information/analysis do not constitute advice and should not be relied upon in making (or refraining from making) any decision. Any reliance placed upon the information provided by Datanet is the sole responsibility and strictly at the user's risk.
9. In no event will Datanet be liable for any damages (including, without limitation, damages for loss of business projects, or loss of profits) arising in contract, tort or otherwise from the use of or inability to use any of its contents, or from any action taken (or refrained from being taken) as a result of using the analysis or any of its contents. Datanet its directors, owners, editors, officials, employees, distributor and agents or any associate will not be liable for any errors in the information contained or any consequences arising from the use of the contents of the provided information/analysis.
10. If any provision of these terms and conditions is held invalid or illegal or unenforceable for any reason by any court of competent jurisdiction, such provision shall be severed and the remainder of provisions of the terms and conditions shall continue in full force and effect as if the Term of Use had been executed with the invalid, illegal or unenforceable provision eliminated.
11. If there are any discrepancies in the information provided, please bring it to attention of Datanet for suitable rectification measures.

Buy Online This Complete Book At
Datanet India eBooks Store

www.indiastatpublications.com

or go directly at

[http://www.indiastatpublications.com/
Assembly_factbook/Madhya_Pradesh/Rajgarh/ Susner](http://www.indiastatpublications.com/Assembly_factbook/Madhya_Pradesh/Rajgarh/Susner)

 **indiastat** elections

