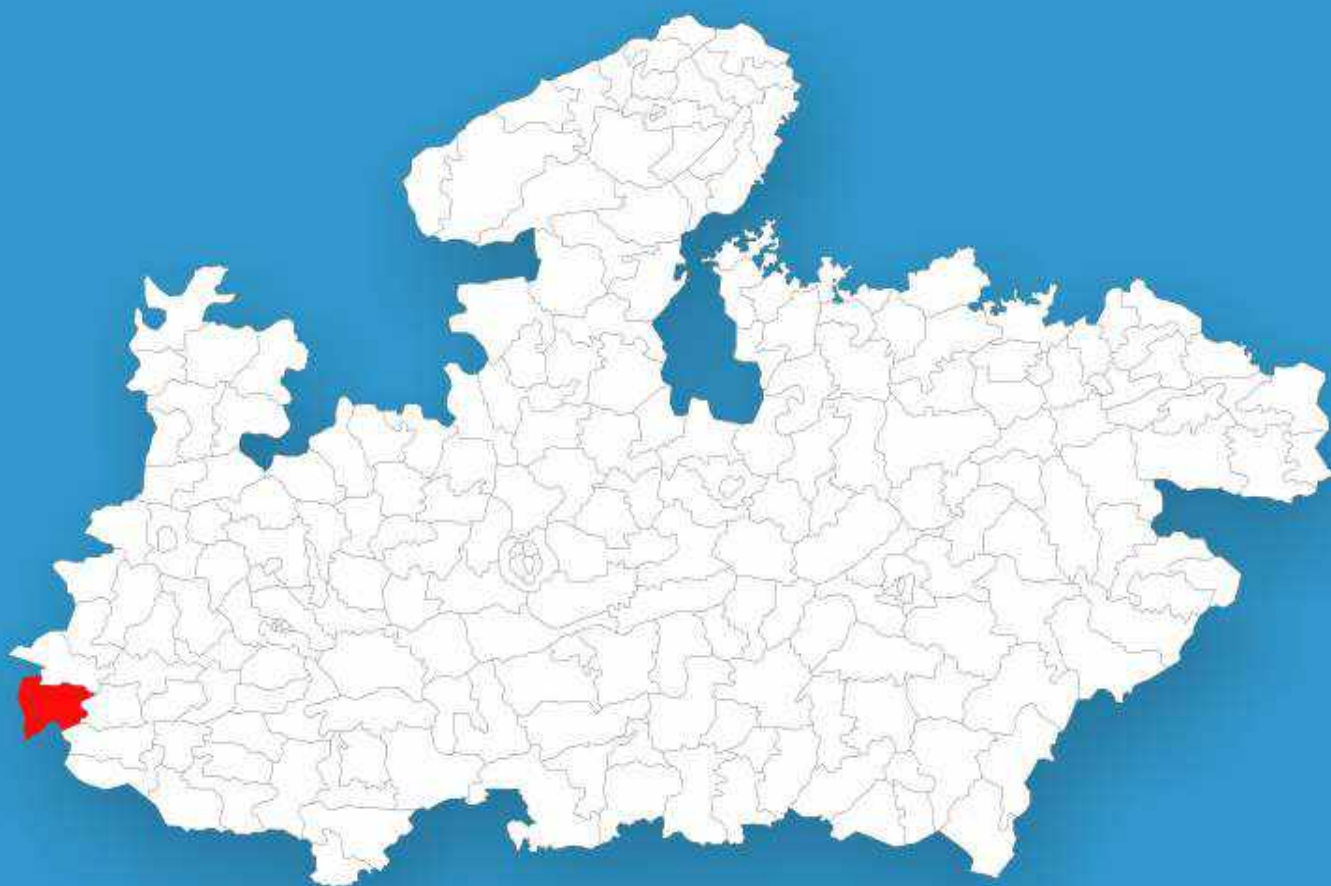




Madhya Pradesh

Assembly Factbook™

Alirajpur Assembly Constituency



Key Electoral Data of Alirajpur
Assembly Constituency (Vidhan Sabha)

Madhya Pradesh

Assembly Factbook™

Alirajpur Assembly Constituency



Alirajpur Vidhan Sabha

Editor & Director

Dr. R.K. Thukral

Research Editor

Dr. Shafeeq Rahman

Compiled, Researched and Published by Datanet India Pvt. Ltd.

D-100, 1st Floor,

Okhla Industrial Area, Phase-I,
New Delhi- 110020.

Ph.: 91-11- 43580781-84

Email : support@indiastatpublications.com

Website : www.indiastatelections.com

Online Book Store :

www.indiastatpublications.com

Report No. : AFB/MP-191-0125

ISBN : 978-93-87148-90-1

First Edition : January, 2018

Eighth Updated Edition : January, 2025

Price : Rs. 11500/-

US\$ 310

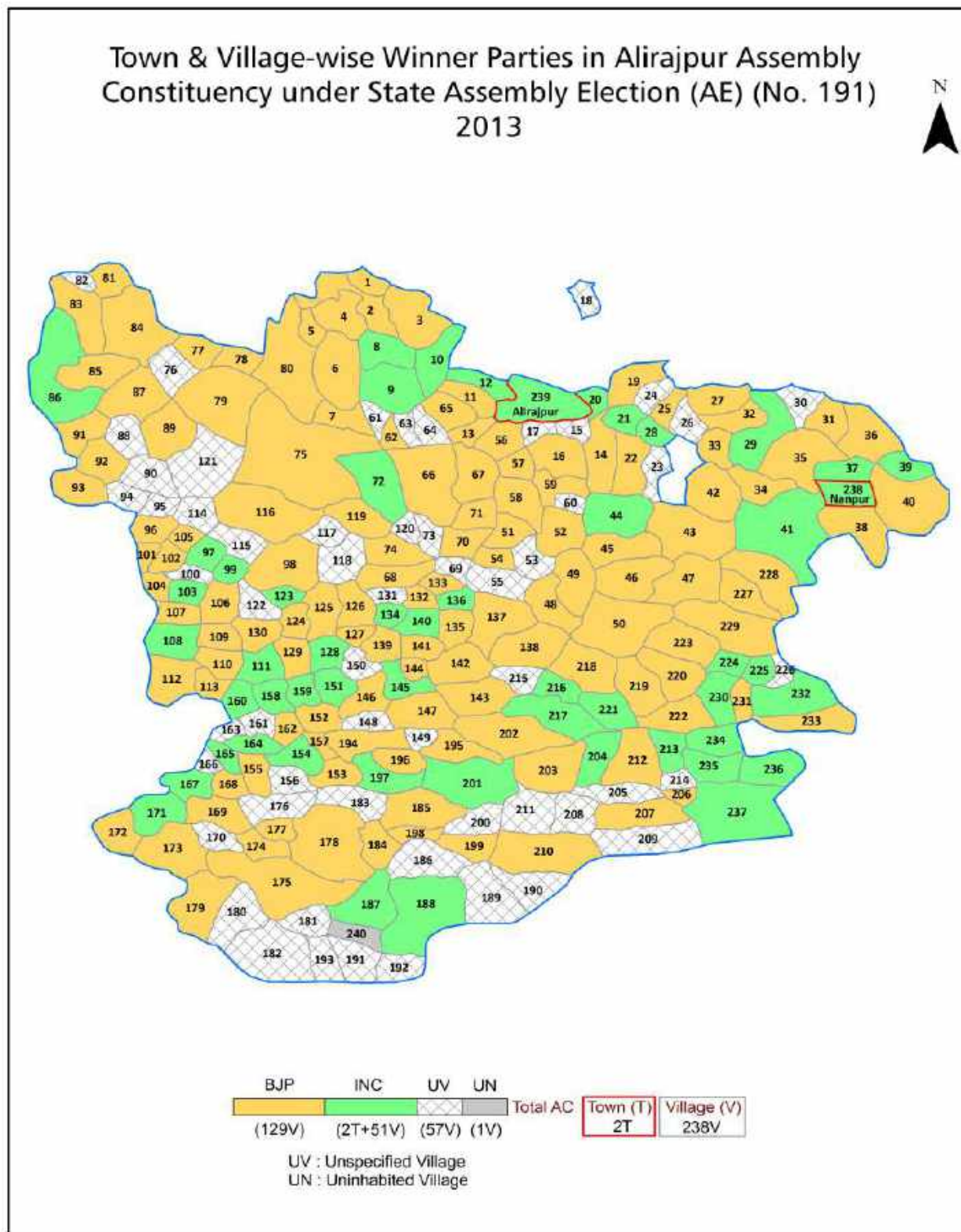
© Datanet India Pvt. Ltd.

All rights reserved. No part of this book may be reproduced, stored in a retrieval system or transmitted in any form or by any means, mechanical photocopying, photographing, scanning, recording or otherwise without the prior written permission of the publisher. Please refer to Disclaimer at page no. 223 for the use of this publication.

Printed in India

No.	Particulars	Page No.
	Introduction	
1	Assembly Constituency - (Vidhan Sabha) at a Glance Features of Assembly as per Delimitation Commission of India (2008)	1-2
	Location and Political Maps	
2	Location Map Boundaries of Assembly Constituency - (Vidhan Sabha in District Boundaries of Assembly Constituency under Parliamentary Constituency - (Lok Sabha) Town & Village-wise Winner Parties- 2024, 2023, 2019, 2018, 2014, 2013, 2009 and 2008	3-11
	Administrative Setup (2011)	
3	District Sub-district Towns Villages Inhabited Villages Uninhabited Villages Village Panchayat Intermediate Panchayat	12-24
	Demographics (2011)	
4	Population Households Rural/Urban Population Towns and Villages by Population Size Sex Ratio (Total & 0-6 Years) Religious Population Social Population Literacy Rate	25-26
	Electoral Features	
5	Important Dates of Last Elections Held Electors by Gender Service Electors Voters Voters Turnout Polling Stations & Average Number of Electors per Polling Station Electors by Age Group Present Elected Representatives	27-32
	Historical Summary Election Results	
6	Vote Share of Major Parties Winning Margin (Number & Percentage Polarity of Parties Summary Result of Assembly Segment of Parliamentary Elections 2024, 2019, 2014, 2009, 2004 and 1999 Summary Result of Assembly Elections 2023, 2018, 2013, 2008, 2003, 1998, 1993, 1990, 1985, 1980, 1977, 1972, 1967, 1962 and 1957	33-55
	Polling Station Level Election Results	
7	Name and Number of Polling Station 2024, 2023, 2019, 2018, 2014, 2013, 2009 and 2008 Polling Station-wise Electors, Voters & Voters Turnout 2024, 2023, 2019, 2018, 2014, 2013, 2009 and 2008 Polling Station wise Elections Results 2024, 2023, 2019, 2018, 2014, 2013, 2009 and 2008	56-202
	Share of Assembly Constituency	
8	Share of Assembly Constituency - (Vidhan Sabha) in State, District and Parliamentary Constituency - (Lok Sabha)	203
	Socio-Economic Amenities (2011)	
9	Access to Administrative Units Agricultural, Manufacturing and Industrial Commodities Demographic Indicators Education Health & Manpower Drinking Water Supply Sanitation Entertainment and Recreations Infrastructure Power Food Allocation Distribution and Marketing of Agriculture Commodities Infrastructure Transport and Road Infrastructure Communication Banking and Financial Services Land Use Irrigation Source	205-218
10	Abbreviation & Sources	220-221
11	Disclaimer	223

Location & Political Map



Administrative Setup

List of Village Panchayat & Intermediate Panchayat (Block) Name - 2011

Village Name	Village Panchayat Name	Intermediate Panchayat Name
Aali	Aali	Alirajpur
Abadiya	Akadiya	Sondwa
Achpai	Achpai	Sondwa
Agalgota	Agalgota	Kattiwada
Ajanbara	Sakarja	Sondwa
Ajanda	Ajanda	Alirajpur
Akaldhara	Mundla	Sondwa
Akalwa	Akalwa	Kattiwada
Akola	Akola	Kattiwada
Amba	Chapariya	Sondwa
Amba Bada	Sakarja	Sondwa
Ambadaberi	Ambadaberi	Kattiwada
Ambaja	Ambaja	Sondwa
Ambari	Ambari	Alirajpur
Ambi	Chikhoda	Sondwa
Amla	Kosariya	Sondwa
Andharkanch	Andharkanch	Kattiwada
Athawa	Badi Wegalgaon	Sondwa
Attha	Attha	Sondwa
Badda	Badda	Sondwa
Baddala	Baddala	Alirajpur
Baddali	Badda	Sondwa
Badi Bankhad	Badi Bankhaad	Sondwa
Badi Gendra	Badi Gendra	Sondwa
Badi Utawali	Badi Utawali	Sondwa
Badiwegalgaon	Badi Wegalgaon	Sondwa
Bahdiya Ki Choki	Bhaidiya Ki Choki	Alirajpur
Baheda	Bodgaon	Alirajpur
Baijada	Baijada	Sondwa

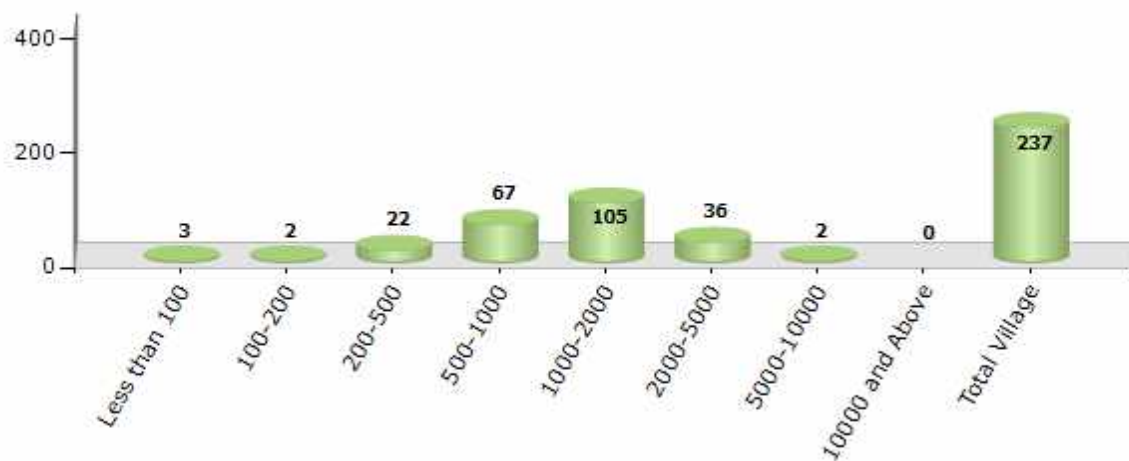
Contd....

Demographics

Number of Villages by Population Size - 2011

Less than 100	100-200	200-500	500-1000	1000-2000	2000-5000	5000-10000	10000 and Above	Total Village
3	2	22	67	105	36	2	0	237

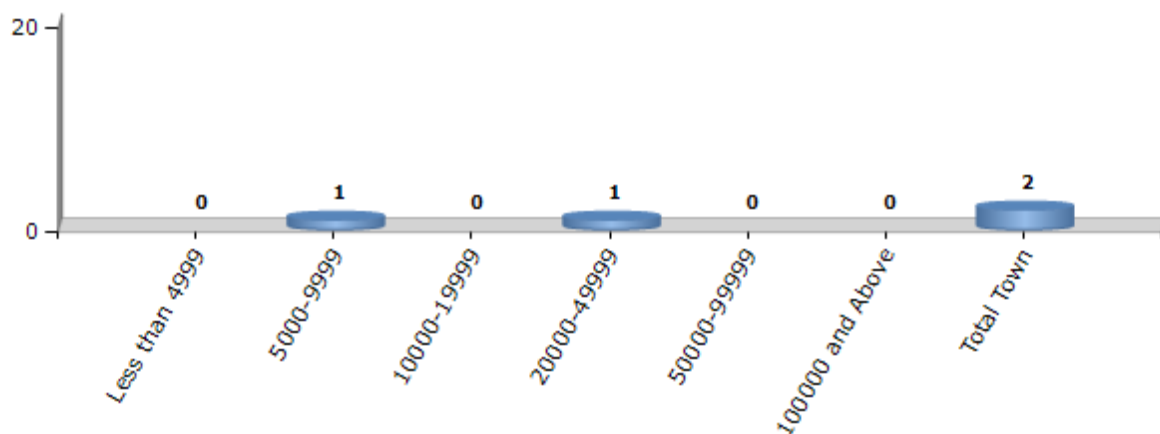
Number of Villages by Population Size - 2011



Number of Towns by Population Size - 2011

Less than 4999	5000-9999	10000-19999	20000-49999	50000-99999	100000 and Above	Total Town
0	1	0	1	0	0	2

Number of Towns by Population Size - 2011

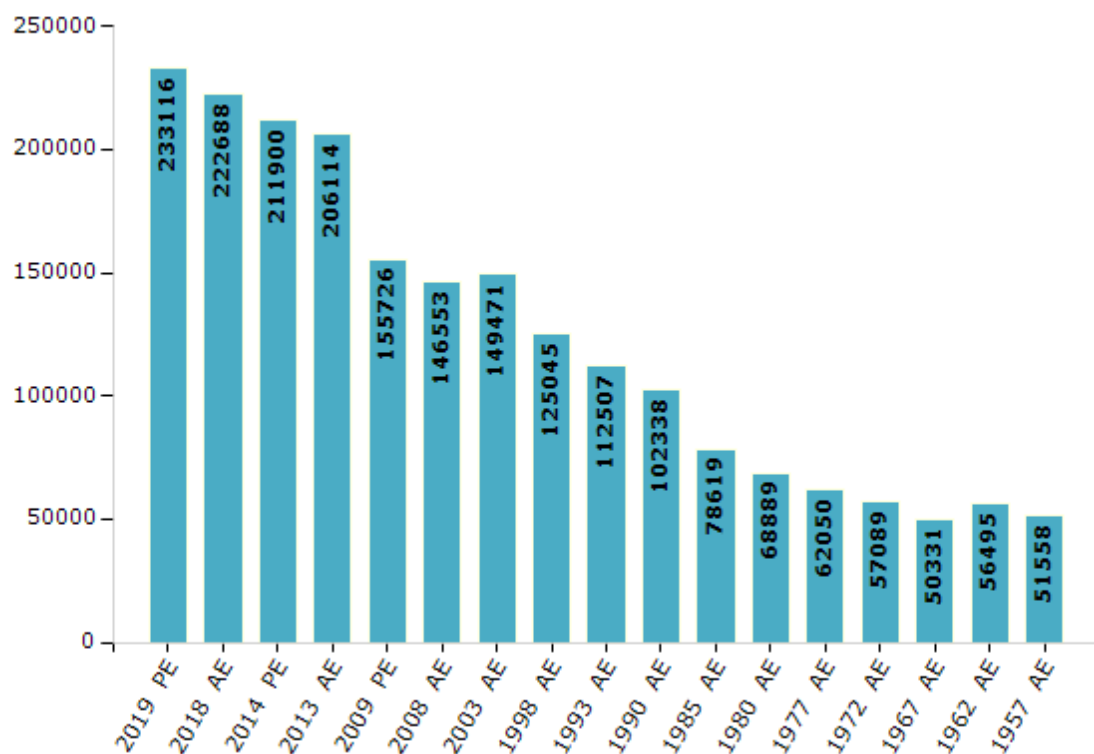


Electoral Features

Electors by Male & Female

Year	Male	Female	Others	Total	Year	Male	Female	Others	Total
2019 PE	117443	115668	5	233116	1993 AE	56503	56004	-	112507
2018 AE	112665	110020	3	222688	1990 AE	51539	50799	-	102338
2014 PE	107909	103991	0	211900	1985 AE	39600	39019	-	78619
2013 AE	105250	100863	1	206114	1980 AE	34312	34577	-	68889
2009 PE	79439	76287	-	155726	1977 AE	30973	31077	-	62050
2008 AE	74737	71816	-	146553	1972 AE	28651	28438	-	57089
2004 PE	-	-	-	-	1967 AE	-	-	-	50331
2003 AE	74632	74839	-	149471	1962 AE	-	-	-	56495
1999 PE	-	-	-	-	1957 AE	-	-	-	51558
1998 AE	62727	62318	-	125045	1952 AE	-	-	-	-

Number of Electors

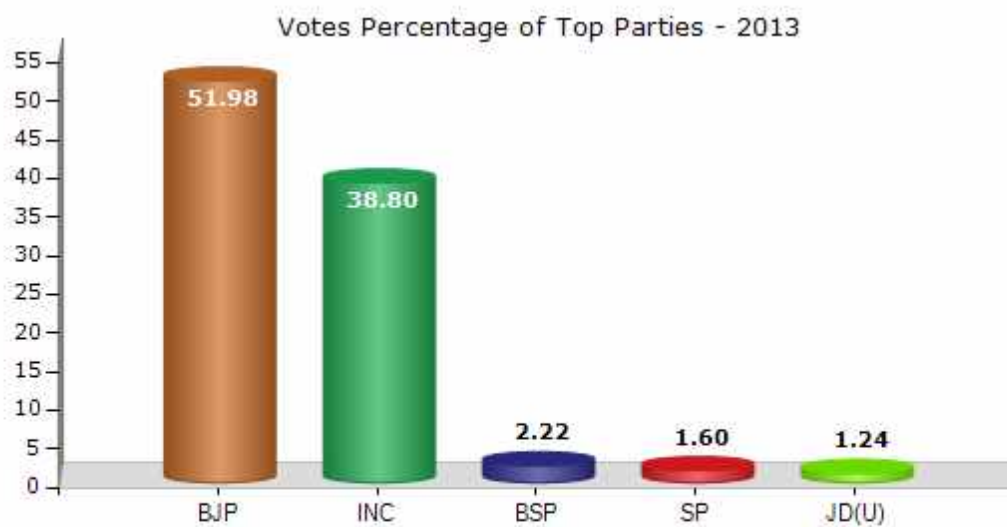


Note : AE : Assembly Election, PE : Assembly Segment of Parliamentary Election

Historical Summary Election Results

Summary Result of Assembly Election - 2013

Candidate Name	Party	Votes	Votes %
Chouhan Nagarsingh	BJP	68501	51.98
Sena Mahesh Patel	INC	51132	38.8
Patel Antarsingh	BSP	2923	2.22
Kalam Singh Mandloi	SP	2110	1.6
Jalam Singh Patel	JD(U)	1631	1.24
Bhadiya Dawar	IND	1311	0.99
	NOTA	4188	3.18



Polling Station Level Election Results

Number and Name of Polling Stations (PS) (2018)

Number of Polling Stations	Name of Polling Stations	Number of Polling Stations	Name of Polling Stations
1	Prathamik Shala Bhavan Patel Phaliya Moriyaganv	22	Prathamik Shala Bhavan Darakhad
2	Pra.Sha.Bhawan Phaliyamahu	23	Pra. Sha. Bhavan Mehadi
3	Prathamik Shala Bhawan Ambadebari	24	Pra.Sha.Bhawan Kalibel
4	Kanisth Ps Bhawan Khambalfaliya Ambadaberi	25	Ma Shala Bhavan Mukhy Marg Kashya Kr. 1 Sorwa
5	Pra. Sha. Bhavan Jhinhana	26	Buiding Bhawan Kosuba Filiya Sorwa
6	Anganavadee Bhavan Samra	27	Maashaabh Sorwa
7	Prathamik Shala Bhawan Jhalodi	28	Pra. Sha. Bhavan Jhinhni Faliya Sorba
8	Pra.Sha.Bhawan Dehari	29	Praashaabhavan Moriyakabada
9	Pra.Sha.Bhawan Kelari	30	Ms Patel Faliya Bokdiya Room No.1
10	Samudayik Bhavan Kel	31	E.G.S.Shala Bhawan Bawdi Faliya Bokdiya
11	Prathamik Shala Bhavan Khundr	32	Pra .Vi .Patel Faliya Bokdiya Room No 2
12	Navin Ps Building Shala Bhawanpipriya	33	Kanisth P.S. Bhawan Gurad Faliya Bokdiya
13	Ma. Shala Bhavan Andhar Kanch Room No 1	34	Pra. Sha. Bhavan Nichawas
14	Ma.Vi. Bhavan Sr. 2 Andharkanch	35	Panchayat Bhawan Moradhi
15	Prathamik Shala Bhawan Kheda	36	E.G.S.Shala Bhawan Gurad Faliya Moradhi
16	Prathamik Shala Bhavan Akalava	37	Prathamik Shala Bhavan Kadavaliya
17	Pra.Sha.Bhawan Daraja	38	Prathamik Shala Bhavan, Bajar Phaliya, Chandapur
18	Prathamik Shala Bhawan Jharakali Holi Phala	39	E.G.S.Shala Bhawan Kikadi Faliya Chandapur
19	Prathamik Shala Bhawan Kumbhi	40	Ma.Vi. Bhavan Chandpur
20	Prathamik Shala Bhawan Sumanyavat Room No 1	41	Panchayat Bhavan Agalagota
21	Pra.Shala Bhawan Sumnyawat Room No 2	42	Aganwadi Bhawan Patel Faliya Angalgota

Contd....

Polling Station Level Election Results

Polling Station-wise Votes Secured by Overall Top Five Parties in Alirajpur Assembly in Assembly Election (AE) under Ratlam Parliamentary Constituency in Madhya Pradesh (2018)

Number of Polling Station	Winner - Mukesh Rawat (Patel) (INC)	Runner-up - Chouhan Nagar Singh (BJP)	3rd - Jalm Singh Patel (IND)	4th - Bhadiya Dawar (BSP)	5th - Shamsheer Singh Chouhan (Patel) (IND)	NOTA	Other	Total Votes Secured
36	75	77	15	6	11	30	0	214
37	248	230	7	7	11	32	0	535
38	452	255	20	9	1	10	0	747
39	89	70	10	4	1	4	0	178
40	73	159	4	8	7	29	0	280
41	249	204	33	18	5	23	0	532
42	226	43	15	8	5	5	0	302
43	243	68	28	13	14	43	0	409
44	510	153	46	29	8	56	0	802
45	265	154	30	6	7	17	0	479
46	361	116	28	5	3	14	0	527
47	574	46	21	7	5	3	0	656
48	164	133	28	9	6	19	0	359
49	417	54	33	2	4	12	0	522
50	189	316	20	15	10	20	0	570
51	131	166	20	12	5	23	0	357
52	331	177	34	12	12	30	0	596
53	309	133	30	13	7	35	0	527
54	413	194	21	10	9	29	0	676
55	95	244	7	19	6	10	0	381
56	109	170	8	17	5	35	0	344
57	424	218	30	10	3	15	0	700
58	304	228	10	8	4	8	0	562
59	208	137	19	12	3	8	0	387
60	191	283	15	13	1	13	0	516
61	206	147	7	7	3	10	0	380
62	294	272	8	6	0	12	0	592
63	140	81	4	2	0	3	0	230
64	256	485	3	4	0	9	0	757
65	296	246	4	1	1	6	0	554
66	188	265	4	4	1	5	0	467
67	436	239	1	4	2	7	0	689
68	187	198	1	4	1	3	0	394
69	120	116	4	1	0	2	0	243
70	586	86	22	3	6	5	0	708

Contd....

Polling Station Level Election Results

Winner, Runner-up and 3rd Party Position & Winning Margin According to Polling Stations in Alirajpur Assembly in Assembly Election (AE) under Ratlam Parliamentary Constituency in Madhya Pradesh (2018)

Polling Station Number	Winner Party	Winner Votes (%)	Runner-up Party	Runner-up Votes (%)	Winning Margin Votes (%)	Third Party	Third Party Votes (%)	Other Votes (%)
67	INC	436 (63.28)	BJP	239 (34.69)	197 (28.59)	BSP	4 (0.58)	10 (1.45)
68	BJP	198 (50.25)	INC	187 (47.46)	11 (2.79)	BSP	4 (1.02)	5 (1.27)
69	INC	120 (49.38)	BJP	116 (47.74)	4 (1.64)	IND (JSP)	4 (1.65)	3 (1.23)
70	INC	586 (82.77)	BJP	86 (12.15)	500 (70.62)	IND (JSP)	22 (3.11)	14 (1.98)
71	INC	141 (90.97)	BJP	12 (7.74)	129 (83.23)	IND (JSP)	1 (0.65)	1 (0.65)
72	INC	334 (52.35)	BJP	280 (43.89)	54 (8.46)	IND (JSP)	8 (1.25)	16 (2.51)
73	BJP	236 (49.17)	INC	222 (46.25)	14 (2.92)	BSP	18 (3.75)	4 (0.83)
74	INC	180 (55.05)	BJP	145 (44.34)	35 (10.71)	IND (JSP)	1 (0.31)	1 (0.31)
75	INC	431 (58.32)	BJP	295 (39.92)	136 (18.4)	IND (JSP)	4 (0.54)	9 (1.22)
76	BJP	470 (52.93)	INC	408 (45.95)	62 (6.98)	IND (JSP)	3 (0.34)	7 (0.79)
77	INC	235 (51.54)	BJP	195 (42.76)	40 (8.78)	IND (JSP)	12 (2.63)	14 (3.07)
78	INC	412 (63.68)	BJP	204 (31.53)	208 (32.15)	IND (JSP)	12 (1.85)	19 (2.94)
79	INC	392 (55.37)	BJP	258 (36.44)	134 (18.93)	IND (JSP)	18 (2.54)	40 (5.65)
80	INC	236 (53.88)	BJP	178 (40.64)	58 (13.24)	IND (JSP)	4 (0.91)	20 (4.57)
81	BJP	193 (51.88)	INC	175 (47.04)	18 (4.84)	BSP	2 (0.54)	2 (0.54)
82	INC	262 (53.25)	BJP	212 (43.09)	50 (10.16)	BSP	4 (0.81)	14 (2.85)
83	INC	225 (64.47)	BJP	121 (34.67)	104 (29.8)	IND (JSP)	1 (0.29)	2 (0.57)
84	INC	249 (61.03)	BJP	148 (36.27)	101 (24.76)	IND (JSP)	2 (0.49)	9 (2.21)
85	BJP	315 (51.98)	INC	276 (45.54)	39 (6.44)	IND (JSP)	3 (0.5)	12 (1.98)
86	INC	375 (75)	BJP	120 (24)	255 (51)	IND (JSP)	2 (0.4)	3 (0.6)
87	INC	337 (58.71)	BJP	228 (39.72)	109 (18.99)	BSP	5 (0.87)	4 (0.7)
88	BJP	302 (57.09)	INC	168 (31.76)	134 (25.33)	IND (JSP)	13 (2.46)	46 (8.7)
89	BJP	264 (47.14)	INC	240 (42.86)	24 (4.28)	BSP	11 (1.96)	45 (8.04)
90	INC	304 (49.27)	BJP	267 (43.27)	37 (6)	IND (JSP)	21 (3.4)	25 (4.05)
91	INC	290 (50.79)	BJP	237 (41.51)	53 (9.28)	IND (JSP)	13 (2.28)	31 (5.43)
92	INC	476 (65.56)	BJP	199 (27.41)	277 (38.15)	IND (JSP)	24 (3.31)	27 (3.72)
93	INC	206 (51.12)	BJP	178 (44.17)	28 (6.95)	IND (JSP)	14 (3.47)	5 (1.24)
94	INC	304 (49.84)	BJP	245 (40.16)	59 (9.68)	IND (JSP)	14 (2.3)	47 (7.7)
95	INC	429 (63.37)	BJP	182 (26.88)	247 (36.49)	IND (JSP)	31 (4.58)	35 (5.17)
96	INC	588 (63.64)	BJP	261 (28.25)	327 (35.39)	IND (JSP)	47 (5.09)	28 (3.03)
97	INC	461 (59.79)	BJP	211 (27.37)	250 (32.42)	IND (JSP)	36 (4.67)	63 (8.17)
98	INC	354 (52.29)	BJP	234 (34.56)	120 (17.73)	IND (JSP)	21 (3.1)	68 (10.04)
99	INC	488 (66.58)	BJP	195 (26.6)	293 (39.98)	IND (JSP)	22 (3)	28 (3.82)

Contd....

Socio-Economic Amenities - Rural

Access to Education Facilities

Particulars	Number of Village (% of Population)				
	Available	Not Available	If Not Available (Distance of Nearest Facility)		
			A	B	C
Govt. Primary School	231 (100)	6 (0)	1 (0)	5 (0)	0 (0)
Private Primary School	13 (6)	224 (94)	0 (0)	0 (0)	0 (0)
Govt. Middle School	116 (66)	121 (34)	60 (19)	35 (9)	21 (4)
Private Middle School	8 (5)	229 (95)	0 (0)	0 (0)	0 (0)
Govt. Secondary School	35 (26)	202 (74)	55 (22)	89 (36)	37 (9)
Private Secondary School	3 (3)	234 (97)	1 (1)	0 (0)	0 (0)
Govt. Senior Secondary School	7 (6)	230 (94)	30 (12)	84 (39)	104 (38)
Private Senior Secondary School	0 (0)	237 (100)	0 (0)	0 (0)	0 (0)
Govt. Arts and Science Degree College	0 (0)	237 (100)	4 (1)	22 (9)	196 (83)
Private Arts and Science Degree College	0 (0)	237 (100)	0 (0)	0 (0)	0 (0)
Govt. Engineering College	0 (0)	237 (100)	0 (0)	2 (2)	207 (86)
Private Engineering College	0 (0)	237 (100)	0 (0)	0 (0)	0 (0)
Govt. Medicine College	0 (0)	237 (100)	0 (0)	1 (1)	192 (79)
Private Medicine College	0 (0)	237 (100)	0 (0)	0 (0)	0 (0)
Govt. Management Institute	0 (0)	237 (100)	1 (0)	0 (0)	189 (77)
Private Management Institute	0 (0)	237 (100)	0 (0)	0 (0)	2 (2)
Govt. Polytechnic	0 (0)	237 (100)	4 (1)	7 (4)	225 (94)
Private Polytechnic	0 (0)	237 (100)	0 (0)	0 (0)	0 (0)
Govt. Vocational Training School/ITI	0 (0)	237 (100)	2 (1)	15 (6)	190 (79)
Private Vocational Training School/ITI	0 (0)	237 (100)	4 (1)	4 (2)	22 (11)
Govt. Non Formal Training Centre	0 (0)	237 (100)	6 (2)	21 (8)	188 (80)
Private Non Formal Training Centre	0 (0)	237 (100)	0 (0)	0 (0)	22 (10)
Govt. School For Disabled	0 (0)	237 (100)	0 (0)	2 (1)	200 (82)
Private School For Disabled	0 (0)	237 (100)	0 (0)	1 (1)	4 (2)
Government Others	0 (0)	237 (100)	0 (0)	0 (0)	4 (3)
Private Others	0 (0)	237 (100)	0 (0)	0 (0)	0 (0)

Note : Distance A : Less than 5 km; B : Between 5-10 km; C : 10+ km.; Source : Data Analysis is based on 2011 Census.

DISCLAIMER

The Terms of Use and Disclaimer of Datanet India Private Limited (hereinafter referred to as "Datanet") for use of this analysis report of **Alirajpur Assembly Constituency (Alirajpur Vidhan Sabha)** :-

1. **Assembly Factbook™** is a Registered Trade Mark owned by Datanet.
2. All the maps are sketched and graphical representation only and have not been drawn to the scale and also not to represent the actual geographical area or boundary of the unit.
3. The data for the aforesaid analysis is based on authentic sources and has been culled from the various publications of Census, CSO and NSSO for district and block level data, various central and state government departments, Central & State Elections Commissions and the concerned Returning Officers' releases, Electoral Rolls, Election results and allied publications, internal assessment, surveys, estimates and analysis. Therefore, certain adjustment of data at micro level may have been done to arrive closer to the macro data.
4. Data have been provided on an "As Is" and "As AVAILABLE" basis
5. The colours shown in the maps or diagram and charts of a particular party, alliance or AC are indicative and do not represent them.
6. This publication which includes maps, sheets, graphs and data would be the property under copyright of Datanet only. The user may use these for its internal study, analysis and research purposes. It's public display, re-selling or any commercial uses by the user are not allowed.
7. Datanet has taken due care and caution in compilation and processing of data and allied information, but does not guarantee the accuracy, adequacy or completeness of any information/analysis and will be not responsible for any errors or omissions or for the results obtained from the use of such information/analysis.
8. All the contents for the publication have been culled from various authentic sources and Datanet reasonably believes such sources to be reliable, but does not make any representations, express or implied as to the accuracy or fitness of use of such information. The information or contents of the information/analysis do not constitute advice and should not be relied upon in making (or refraining from making) any decision. Any reliance placed upon the information provided by Datanet is the sole responsibility and strictly at the user's risk.
9. In no event will Datanet be liable for any damages (including, without limitation, damages for loss of business projects, or loss of profits) arising in contract, tort or otherwise from the use of or inability to use any of its contents, or from any action taken (or refrained from being taken) as a result of using the analysis or any of its contents. Datanet its directors, owners, editors, officials, employees, distributor and agents or any associate will not be liable for any errors in the information contained or any consequences arising from the use of the contents of the provided information/analysis.
10. If any provision of these terms and conditions is held invalid or illegal or unenforceable for any reason by any court of competent jurisdiction, such provision shall be severed and the remainder of provisions of the terms and conditions shall continue in full force and effect as if the Term of Use had been executed with the invalid, illegal or unenforceable provision eliminated.
11. If there are any discrepancies in the information provided, please bring it to attention of Datanet for suitable rectification measures.

Buy Online This Complete Book At
Datanet India eBooks Store

www.indiastatpublications.com

or go directly at

[http://www.indiastatpublications.com/
Assembly_factbook/Madhya_Pradesh/Ratlam/Alirajpur](http://www.indiastatpublications.com/Assembly_factbook/Madhya_Pradesh/Ratlam/Alirajpur)



 **indiastat**elections

