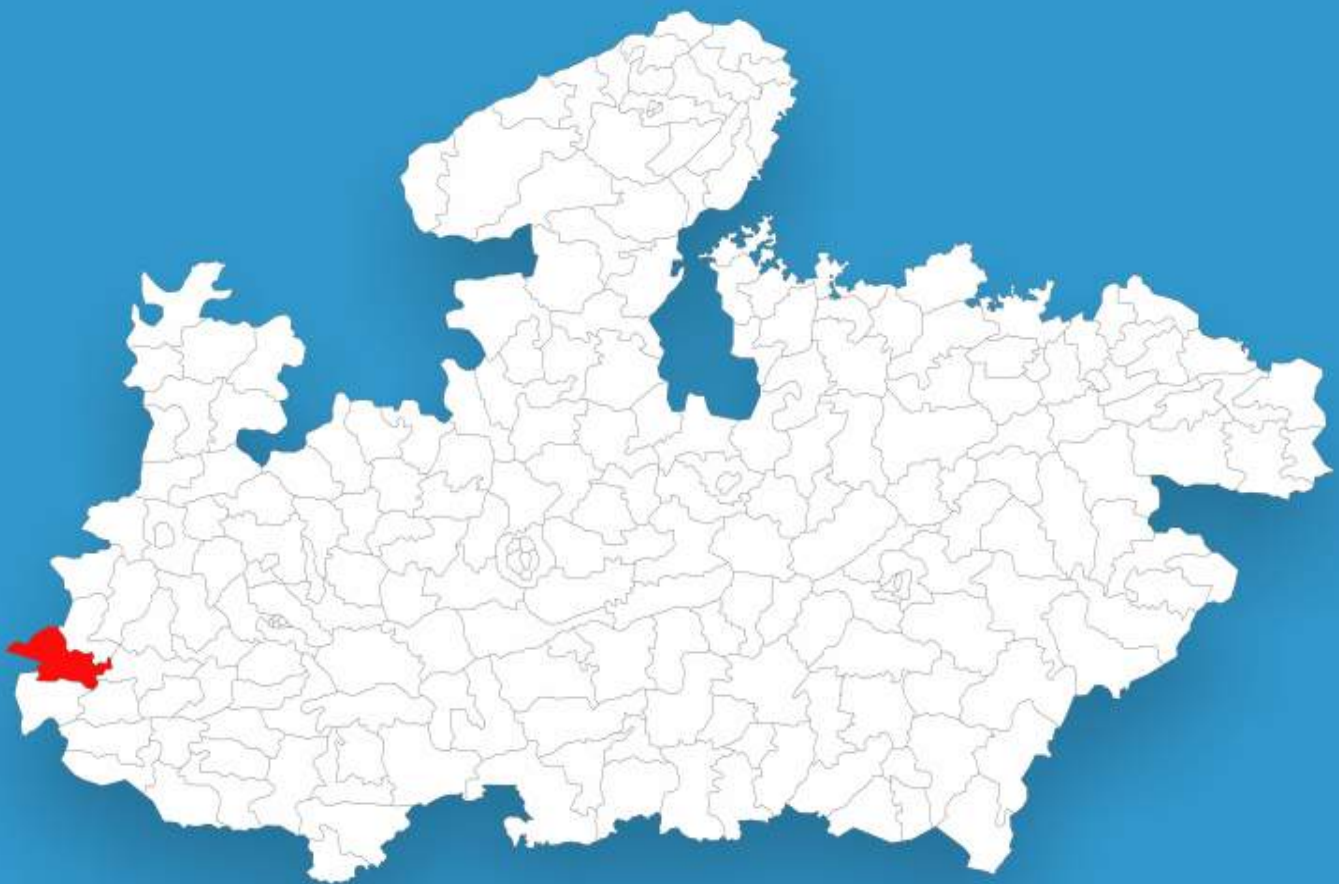




Madhya Pradesh

Assembly Factbook™

Jobat Assembly Constituency



Key Electoral Data of Jobat
Assembly Constituency (Vidhan Sabha)

Madhya Pradesh

Assembly Factbook™

Jobat Assembly Constituency



Jobat Vidhan Sabha

Editor & Director

Dr. R.K. Thukral

Research Editor

Dr. Shafeeq Rahman

Compiled, Researched and Published by Datanet India Pvt. Ltd.

D-100, 1st Floor,

Okhla Industrial Area, Phase-I,
New Delhi- 110020.

Ph.: 91-11- 43580781-84

Email : support@indiastatpublications.com

Website : www.indiastatelections.com

Online Book Store :

www.indiastatpublications.com

Report No. : AFB/MP-192-0123

ISBN : 978-93-87165-94-6

First Edition : January, 2018

Sixth Updated Edition : January, 2023

Price : Rs. 11500/-

US\$ 310

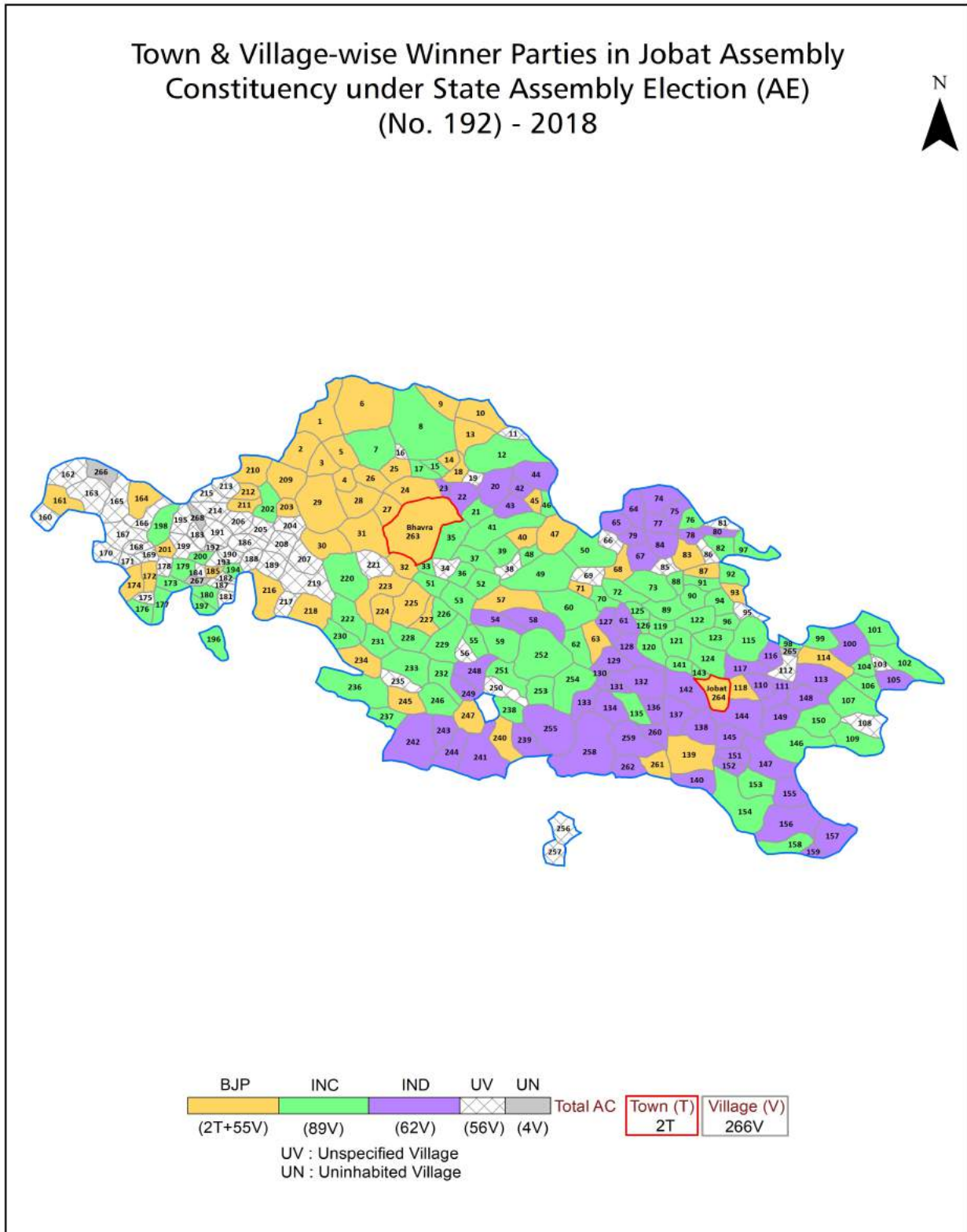
© Datanet India Pvt. Ltd.

All rights reserved. No part of this book may be reproduced, stored in a retrieval system or transmitted in any form or by any means, mechanical photocopying, photographing, scanning, recording or otherwise without the prior written permission of the publisher. Please refer to Disclaimer at page no. 251 for the use of this publication.

Printed in India

No.	Particulars	Page No.
	Introduction	
1	Assembly Constituency - (Vidhan Sabha) at a Glance Features of Assembly as per Delimitation Commission of India (2008)	1-2
	Location and Political Maps	
2	Location Map Boundaries of Assembly Constituency - (Vidhan Sabha) in District Boundaries of Assembly Constituency under Parliamentary Constituency - (Lok Sabha) Town & Village-wise Winner Parties- 2019, 2018, 2014, 2013, 2009 and 2008	3-11
	Administrative Setup (2011)	
3	District Sub-district Towns Villages Inhabited Villages Uninhabited Villages Village Panchayat Intermediate Panchayat	12-26
	Demographics (2011)	
4	Population Households Rural/Urban Population Towns and Villages by Population Size Sex Ratio (Total & 0-6 Years) Religious Population Social Population Literacy Rate	27-28
	Electoral Features	
5	Important Dates of Last Elections Held Electors by Gender Service Electors Voters Voters Turnout Polling Stations & Average Number of Electors per Polling Station Electors by Age Group Present Elected Representatives	29-34
	Historical Summary Election Results	
6	Vote Share of Major Parties Winning Margin (Number & Percentage) Polarity of Parties Summary Result of Assembly Segment of Parliamentary Elections 2019, 2014, 2009, 2004 and 1999 Summary Result of Assembly Elections 2018, 2013, 2008, 2003, 1998, 1993, 1990, 1985, 1980, 1977, 1972, 1967, 1962 and 1957	35-57
	Polling Station Level Election Results	
7	Name and Number of Polling Station 2019, 2018, 2014, 2013, 2009 and 2008 Polling Station-wise Electors, Voters & Voters Turnout 2019, 2018, 2014, 2013, 2009 and 2008 Polling Station wise Elections Results 2019, 2018, 2014, 2013, 2009 and 2008	58-230
	Share of Assembly Constituency	
8	Share of Assembly Constituency - (Vidhan Sabha) in State, District and Parliamentary Constituency - (Lok Sabha)	231
	Socio-Economic Amenities (2011)	
9	Access to Administrative Units Agricultural, Manufacturing and Industrial Commodities Demographic Indicators Education Health & Manpower Drinking Water Supply Sanitation Entertainment and Recreations Infrastructure Power Food Allocation Distribution and Marketing of Agriculture Commodities Infrastructure Transport and Road Infrastructure Communication Banking and Financial Services Land Use Irrigation Source	233-246
10	Abbreviation & Sources	248-249
11	Disclaimer	251

Location & Political Map



Administrative Setup

List of Village Panchayat & Intermediate Panchayat (Block) Name - 2011

Village Name	Village Panchayat Name	Intermediate Panchayat Name
Adwada	Adwada	Alirajpur
Agoni	Sagota	Udaigarh
Agran	Kabrisel	Kattiwada
Airan	Chhota Bhawata	Bhavra
Akholi	Kana Kakad	Udaigarh
Aman Kuwa	Amankuwa	Bhavra
Ambar	Ambar	Kattiwada
Ambi	Ambi	Udaigarh
Ambi	Ambi	Kattiwada
Ambua	Ambua	Alirajpur
Amjhiri	Ambar	Kattiwada
Amjhiri	Aamjheeri	Kattiwada
Amkhut	Aamkhut	Kattiwada
Andharjhiri	Kawchha	Kattiwada
Arthi	Guda	Kattiwada
Bada Itara	Bada Itara	Udaigarh
Bada Undwa	Bada Undwa	Alirajpur
Badaguda	Badaguda	Jobat
Badgaon	Badgoan	Bhavra
Badi Juwari	Chhoti Juwari	Udaigarh
Badi Khattali	Badi Khattali	Jobat
Badi Sardi	Badi Sardi	Kattiwada
Bahedawa	Bahedawa	Bhavra
Bahediya	Ranjeetgarh	Jobat
Baij	Baij	Kattiwada
Baladmoong	Baladmoong	Jobat
Baledi	Baledi	Jobat
Band	Band	Alirajpur
Baodi	Dekalkuwa	Udaigarh

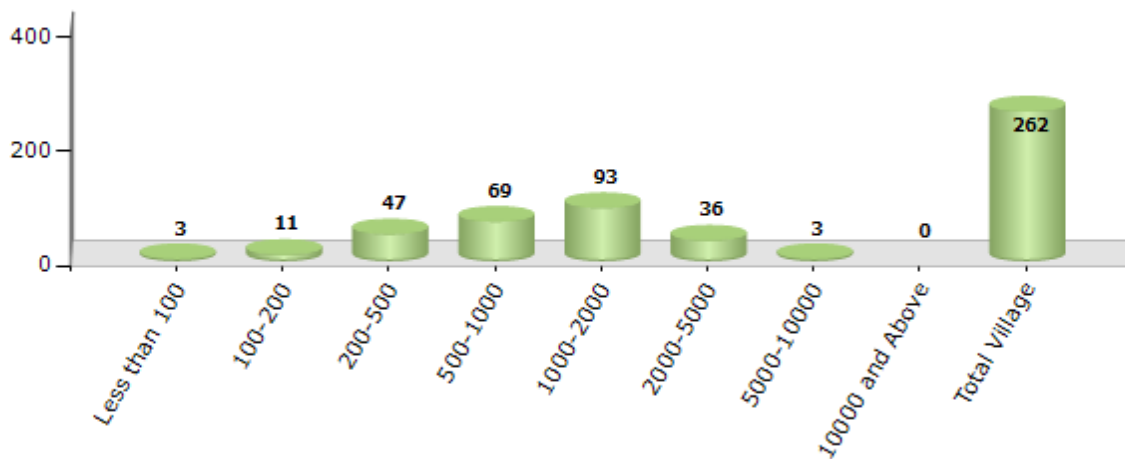
Contd....

Demographics

Number of Villages by Population Size - 2011

Less than 100	100-200	200-500	500-1000	1000-2000	2000-5000	5000-10000	10000 and Above	Total Village
3	11	47	69	93	36	3	0	262

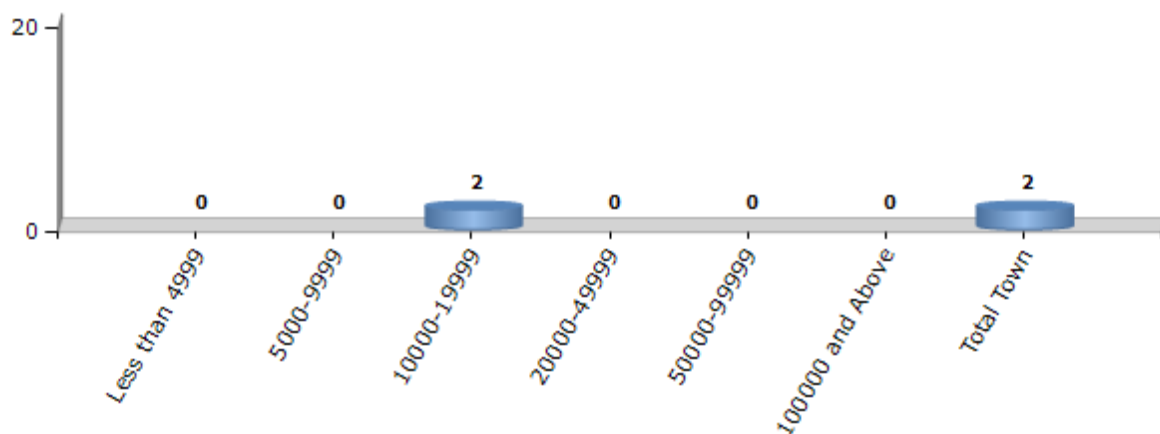
Number of Villages by Population Size - 2011



Number of Towns by Population Size - 2011

Less than 4999	5000-9999	10000-19999	20000-49999	50000-99999	100000 and Above	Total Town
0	0	2	0	0	0	2

Number of Towns by Population Size - 2011

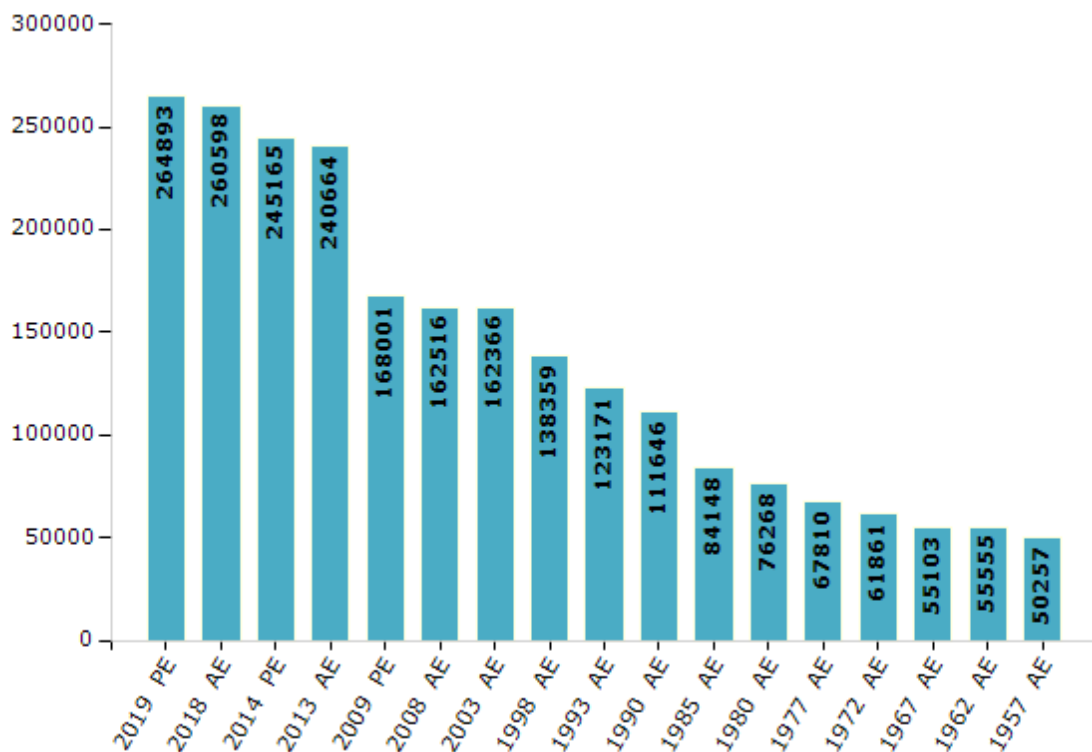


Electoral Features

Electors by Male & Female

Year	Male	Female	Others	Total	Year	Male	Female	Others	Total
2019 PE	132580	132312	1	264893	1993 AE	62019	61152	-	123171
2018 AE	130562	130036	0	260598	1990 AE	56540	55106	-	111646
2014 PE	123545	121620	0	245165	1985 AE	42433	41715	-	84148
2013 AE	121474	119190	0	240664	1980 AE	38202	38066	-	76268
2009 PE	84045	83956	-	168001	1977 AE	33990	33820	-	67810
2008 AE	81901	80615	-	162516	1972 AE	31158	30703	-	61861
2004 PE	-	-	-	-	1967 AE	-	-	-	55103
2003 AE	84236	78130	-	162366	1962 AE	-	-	-	55555
1999 PE	-	-	-	-	1957 AE	-	-	-	50257
1998 AE	68677	69682	-	138359	1952 AE	-	-	-	-

Number of Electors

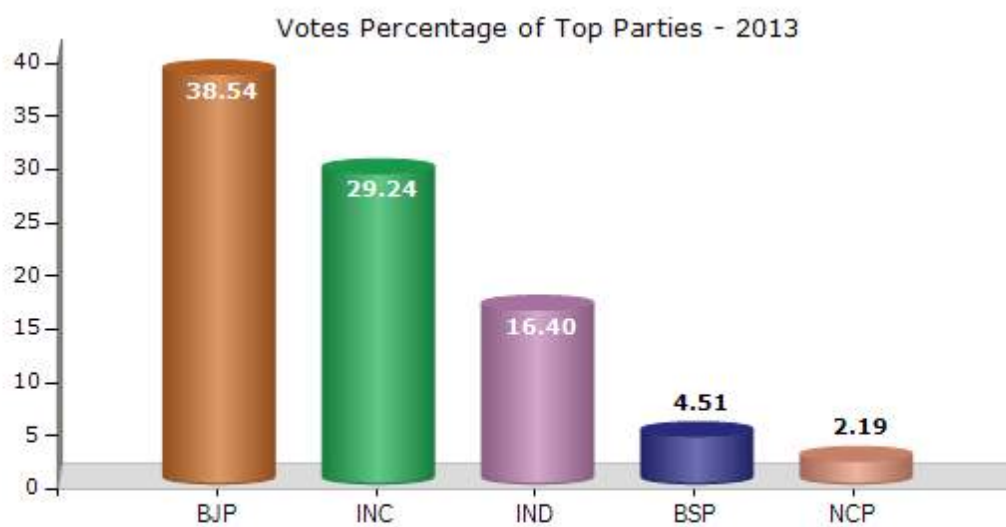


Note : AE : Assembly Election, PE : Assembly Segment of Parliamentary Election

Historical Summary Election Results

Summary Result of Assembly Election - 2013

Candidate Name	Party	Votes	Votes %
Madhosingh Dawar	BJP	45793	38.54
Vishal Rawat	INC	34742	29.24
Mukamsingh Dawar	IND	19486	16.4
Balu Ninama	BSP	5354	4.51
Mojesingh	NCP	2597	2.19
Chandarsingh	SP	2568	2.16
Chandrakanta Jobat	IND	1457	1.23
Baghel Sekusingh	JD(U)	1120	0.94
	NOTA	5689	4.79



Polling Station Level Election Results

Number and Name of Polling Stations (PS) (2018)

Number of Polling Stations	Name of Polling Stations	Number of Polling Stations	Name of Polling Stations
1	Prathamik Shala Bhawan Kachla	22	Prathamik Shala Bhawan Kabresale
2	Prathamik Shala Bhawan Kharkali	23	Prathamik Shala Bhawan Sayda
3	Prathamik Shala Bhawan Golumba	24	Prathamik Shala Bhawan Vej
4	Prathamik Shala Bhawan Nanibodoi	25	Prathamik Shala Bhawan Waw
5	Prathamik Shala Bhawan Khamadka	26	Prathamik Shala Bhawan Karha
6	Prathamik Shala Bhawan Khedabada	27	Prathamik Shala Bhawan Aamkhut
7	Prathamik Shala Bhawan Motibadoi	28	High School Mangri Phaliya Aamkut
8	Prathamik Shala Bhawan Sajanpur	29	Prathamik Shala Bhawan Pratappura
9	Prathamik Shala Bhawan Ghodiyadara	30	Prathamik Shala Bhawan River Faliya Panala
10	Prathamik Shala Bhawan Dhyana	31	Primary School Building Dugargaon
11	Prathamik Shala Bhawan Bhuriyaamba	32	Uchit Muly Dukan Building Patel Faliya Gooda
12	Prathamik Shala Bhawan Kawachha	33	Panchayat Bhawan Ghuda
13	Prathamik Shala Bhawan Andharjhiri	34	Secondary School Building Patel Phalia Doblazhiri
14	Prathamik Shala Bhawan Katthiwada Khas Room No.1	35	New Secondary School Building Kanera
15	Prathamik Shala Bhawan Katthiwada Khas Room No.2	36	Panchayat Bhawan Ambi
16	Prathamik Shala Bhawan Katthiwada Khas Room No.3	37	New Prathamik Shala Bhawan Checker Phalia Ambi
17	Prathamik Shala Bhawan Kareli Mahudi	38	Secondary School Building Badi Sardi
18	Prathamik Shala Bhawan Zholiya	39	Prathamik Shala Bhawan Chhoti Sardi
19	Prathamik Shala Bhawan Rathodi	40	Prathamik Shala Bhawan Akdhadi
20	Madhyamik Shala Bhawan Kadwal	41	Prathamik Shala Bhawan Pastar
21	Prathamik Shala Bhawan Bhajiyana	42	Prathamik Shala Bhawan Koha

Contd....

Polling Station Level Election Results

Polling Station-wise Votes Secured by Overall Top Five Parties in Jobat Assembly in Assembly Election (AE) under Ratlam Parliamentary Constituency in Madhya Pradesh (2018)

Number of Polling Station	Winner - Kalawati Bhuriya (INC)	Runner-up - Madhosingh Dawar (BJP)	3rd - Vishal Rawat (IND)	4th - Madhu Singh Chouhan (BSP)	5th - Chandrasingh Raiychand Baniya (IND)	NOTA	Other	Total Votes Secured
36	145	80	56	5	4	18	15	323
37	203	87	36	14	5	17	12	374
38	234	134	176	7	17	20	24	612
39	86	138	26	15	9	25	23	322
40	98	40	23	9	6	11	8	195
41	148	187	39	14	6	9	21	424
42	131	281	28	14	5	22	14	495
43	128	212	14	6	8	2	7	377
44	179	101	11	4	2	12	22	331
45	305	68	12	1	1	8	13	408
46	28	158	14	10	10	19	33	272
47	62	347	17	3	11	10	10	460
48	48	104	17	5	7	18	14	213
49	151	92	6	14	5	25	13	306
50	155	172	15	7	8	17	15	389
51	207	238	40	1	3	8	0	497
52	216	470	33	2	0	7	5	733
53	149	307	33	2	3	8	13	515
54	173	123	5	2	1	1	2	307
55	79	370	16	1	9	12	8	495
56	459	233	11	3	1	2	1	710
57	44	285	9	4	7	10	5	364
58	72	113	11	5	6	13	7	227
59	113	128	15	8	20	6	12	302
60	62	152	8	9	6	31	22	290
61	104	120	22	5	7	22	13	293
62	73	113	16	8	10	24	29	273
63	36	65	15	5	0	16	14	151
64	64	137	13	8	6	8	24	260
65	93	48	13	5	3	17	10	189
66	61	92	5	4	3	19	7	191
67	86	144	9	6	4	41	32	322
68	31	73	5	6	10	8	11	144
69	24	274	27	9	8	3	7	352
70	23	245	16	14	8	21	12	339

Contd....

Polling Station Level Election Results

Winner, Runner-up and 3rd Party Position & Winning Margin According to Polling Stations in Jobat Assembly in Assembly Election (AE) under Ratlam Parliamentary Constituency in Madhya Pradesh (2018)

Polling Station Number	Winner Party	Winner Votes (%)	Runner-up Party	Runner-up Votes (%)	Winning Margin Votes (%)	Third Party	Third Party Votes (%)	Other Votes (%)
67	BJP	144 (44.72)	INC	86 (26.71)	58 (18.01)	IND (S)	13 (4.04)	79 (24.53)
68	BJP	73 (50.69)	INC	31 (21.53)	42 (29.16)	IND (CRB)	10 (6.94)	30 (20.83)
69	BJP	274 (77.84)	IND (VR)	27 (7.67)	247 (70.17)	INC	24 (6.82)	27 (7.67)
70	BJP	245 (72.27)	INC	23 (6.78)	222 (65.49)	IND (VR)	16 (4.72)	55 (16.22)
71	BJP	119 (66.11)	INC	22 (12.22)	97 (53.89)	IND (CRB)	10 (5.56)	29 (16.11)
72	BJP	233 (71.25)	IND (VR)	40 (12.23)	193 (59.02)	INC	21 (6.42)	33 (10.09)
73	BJP	192 (36.78)	IND (VR)	160 (30.65)	32 (6.13)	INC	96 (18.39)	74 (14.18)
74	BJP	224 (50.68)	INC	121 (27.38)	103 (23.3)	IND (VR)	66 (14.93)	31 (7.01)
75	BJP	193 (63.49)	IND (VR)	49 (16.12)	144 (47.37)	INC	38 (12.5)	24 (7.89)
76	BJP	244 (60.55)	INC	117 (29.03)	127 (31.52)	IND (VR)	17 (4.22)	25 (6.2)
77	BJP	113 (39.37)	INC	101 (35.19)	12 (4.18)	IND (VR)	11 (3.83)	62 (21.6)
78	BJP	193 (57.61)	INC	115 (34.33)	78 (23.28)	IND (VR)	9 (2.69)	18 (5.37)
79	BJP	299 (52.46)	INC	238 (41.75)	61 (10.71)	IND (VR)	16 (2.81)	17 (2.98)
80	INC	157 (40.99)	BJP	142 (37.08)	15 (3.91)	IND (VR)	40 (10.44)	44 (11.49)
81	INC	196 (43.95)	BJP	168 (37.67)	28 (6.28)	IND (VR)	24 (5.38)	58 (13)
82	BJP	152 (44.57)	INC	142 (41.64)	10 (2.93)	IND (VR)	11 (3.23)	36 (10.56)
83	BJP	282 (48.21)	INC	139 (23.76)	143 (24.45)	IND (VR)	120 (20.51)	44 (7.52)
84	BJP	171 (67.86)	IND (VR)	49 (19.44)	122 (48.42)	INC	14 (5.56)	18 (7.14)
85	BJP	184 (43.29)	INC	155 (36.47)	29 (6.82)	IND (VR)	23 (5.41)	63 (14.82)
86	BJP	142 (52.21)	IND (VR)	64 (23.53)	78 (28.68)	INC	36 (13.24)	30 (11.03)
87	IND (VR)	102 (38.93)	INC	69 (26.34)	33 (12.59)	BJP	57 (21.76)	34 (12.98)
88	BJP	166 (48.12)	IND (VR)	83 (24.06)	83 (24.06)	INC	54 (15.65)	42 (12.17)
89	INC	78 (39)	BJP	64 (32)	14 (7)	IND (VR)	15 (7.5)	43 (21.5)
90	BJP	173 (42.51)	INC	163 (40.05)	10 (2.46)	IND (VR)	14 (3.44)	57 (14)
91	INC	136 (51.13)	BJP	100 (37.59)	36 (13.54)	IND (VR)	6 (2.26)	24 (9.02)
92	INC	141 (47.64)	BJP	103 (34.8)	38 (12.84)	IND (VR)	12 (4.05)	40 (13.51)
93	BJP	123 (48.05)	INC	83 (32.42)	40 (15.63)	IND (VR)	11 (4.3)	39 (15.23)
94	INC	230 (49.25)	BJP	100 (21.41)	130 (27.84)	IND (VR)	100 (21.41)	37 (7.92)
95	INC	68 (63.55)	BJP	10 (9.35)	58 (54.2)	BSP	6 (5.61)	23 (21.5)
96	BJP	190 (56.55)	INC	89 (26.49)	101 (30.06)	IND (VR)	21 (6.25)	36 (10.71)
97	BJP	144 (40.11)	INC	111 (30.92)	33 (9.19)	IND (VR)	39 (10.86)	65 (18.11)
98	BJP	196 (46.01)	INC	169 (39.67)	27 (6.34)	IND (VR)	19 (4.46)	42 (9.86)
99	INC	279 (74.01)	BJP	37 (9.81)	242 (64.2)	BSP	15 (3.98)	46 (12.2)

Contd....

Socio-Economic Amenities - Rural

Access to Education Facilities

Particulars	Number of Village (% of Population)				
	Available	Not Available	If Not Available (Distance of Nearest Facility)		
			A	B	C
Govt. Primary School	257 (100)	5 (0)	4 (0)	0 (0)	0 (0)
Private Primary School	10 (8)	252 (92)	0 (0)	0 (0)	0 (0)
Govt. Middle School	141 (75)	121 (25)	84 (16)	17 (4)	5 (1)
Private Middle School	5 (5)	257 (95)	0 (0)	0 (0)	0 (0)
Govt. Secondary School	35 (26)	227 (74)	69 (24)	99 (31)	46 (15)
Private Secondary School	1 (1)	261 (99)	1 (0)	0 (0)	0 (0)
Govt. Senior Secondary School	14 (13)	248 (87)	42 (15)	100 (36)	95 (33)
Private Senior Secondary School	0 (0)	262 (100)	0 (0)	1 (0)	0 (0)
Govt. Arts and Science Degree College	1 (1)	261 (99)	7 (4)	31 (14)	216 (78)
Private Arts and Science Degree College	0 (0)	262 (100)	0 (0)	0 (0)	0 (0)
Govt. Engineering College	0 (0)	262 (100)	0 (0)	0 (0)	254 (98)
Private Engineering College	0 (0)	262 (100)	0 (0)	0 (0)	2 (1)
Govt. Medicine College	0 (0)	262 (100)	0 (0)	0 (0)	255 (98)
Private Medicine College	0 (0)	262 (100)	0 (0)	0 (0)	0 (0)
Govt. Management Institute	0 (0)	262 (100)	0 (0)	0 (0)	243 (91)
Private Management Institute	0 (0)	262 (100)	0 (0)	0 (0)	3 (1)
Govt. Polytechnic	0 (0)	262 (100)	0 (0)	1 (1)	256 (98)
Private Polytechnic	0 (0)	262 (100)	0 (0)	0 (0)	0 (0)
Govt. Vocational Training School/ITI	0 (0)	262 (100)	7 (3)	30 (14)	209 (75)
Private Vocational Training School/ITI	0 (0)	262 (100)	0 (0)	3 (1)	13 (7)
Govt. Non Formal Training Centre	0 (0)	262 (100)	3 (1)	14 (6)	234 (88)
Private Non Formal Training Centre	0 (0)	262 (100)	0 (0)	0 (0)	11 (5)
Govt. School For Disabled	0 (0)	262 (100)	2 (1)	17 (6)	208 (81)
Private School For Disabled	0 (0)	262 (100)	0 (0)	0 (0)	2 (1)
Government Others	1 (0)	261 (100)	1 (0)	3 (1)	5 (1)
Private Others	1 (1)	261 (99)	0 (0)	0 (0)	0 (0)

Note : Distance A : Less than 5 km; B : Between 5-10 km; C : 10+ km.; Source : Data Analysis is based on 2011 Census.

DISCLAIMER

The Terms of Use and Disclaimer of Datanet India Private Limited (hereinafter referred to as "Datanet") for use of this analysis report of **Jobat Assembly Constituency (Jobat Vidhan Sabha)** :-

1. **Assembly Factbook™** is a Registered Trade Mark owned by Datanet.
2. All the maps are sketched and graphical representation only and have not been drawn to the scale and also not to represent the actual geographical area or boundary of the unit.
3. The data for the aforesaid analysis is based on authentic sources and has been culled from the various publications of Census, CSO and NSSO for district and block level data, various central and state government departments, Central & State Elections Commissions and the concerned Returning Officers' releases, Electoral Rolls, Election results and allied publications, internal assessment, surveys, estimates and analysis. Therefore, certain adjustment of data at micro level may have been done to arrive closer to the macro data.
4. Data have been provided on an "As Is" and "As AVAILABLE" basis
5. The colours shown in the maps or diagram and charts of a particular party, alliance or AC are indicative and do not represent them.
6. This publication which includes maps, sheets, graphs and data would be the property under copyright of Datanet only. The user may use these for its internal study, analysis and research purposes. It's public display, re-selling or any commercial uses by the user are not allowed.
7. Datanet has taken due care and caution in compilation and processing of data and allied information, but does not guarantee the accuracy, adequacy or completeness of any information/analysis and will be not responsible for any errors or omissions or for the results obtained from the use of such information/analysis.
8. All the contents for the publication have been culled from various authentic sources and Datanet reasonably believes such sources to be reliable, but does not make any representations, express or implied as to the accuracy or fitness of use of such information. The information or contents of the information/analysis do not constitute advice and should not be relied upon in making (or refraining from making) any decision. Any reliance placed upon the information provided by Datanet is the sole responsibility and strictly at the user's risk.
9. In no event will Datanet be liable for any damages (including, without limitation, damages for loss of business projects, or loss of profits) arising in contract, tort or otherwise from the use of or inability to use any of its contents, or from any action taken (or refrained from being taken) as a result of using the analysis or any of its contents. Datanet its directors, owners, editors, officials, employees, distributor and agents or any associate will not be liable for any errors in the information contained or any consequences arising from the use of the contents of the provided information/analysis.
10. If any provision of these terms and conditions is held invalid or illegal or unenforceable for any reason by any court of competent jurisdiction, such provision shall be severed and the remainder of provisions of the terms and conditions shall continue in full force and effect as if the Term of Use had been executed with the invalid, illegal or unenforceable provision eliminated.
11. If there are any discrepancies in the information provided, please bring it to attention of Datanet for suitable rectification measures.

**Buy Online This Complete Book At
Datanet India eBooks Store**

www.indiastatpublications.com

or go directly at

[http://www.indiastatpublications.com/
Assembly_factbook/Madhya_Pradesh/Ratlam/Jobat](http://www.indiastatpublications.com/Assembly_factbook/Madhya_Pradesh/Ratlam/Jobat)

 **india**stat**elections**

