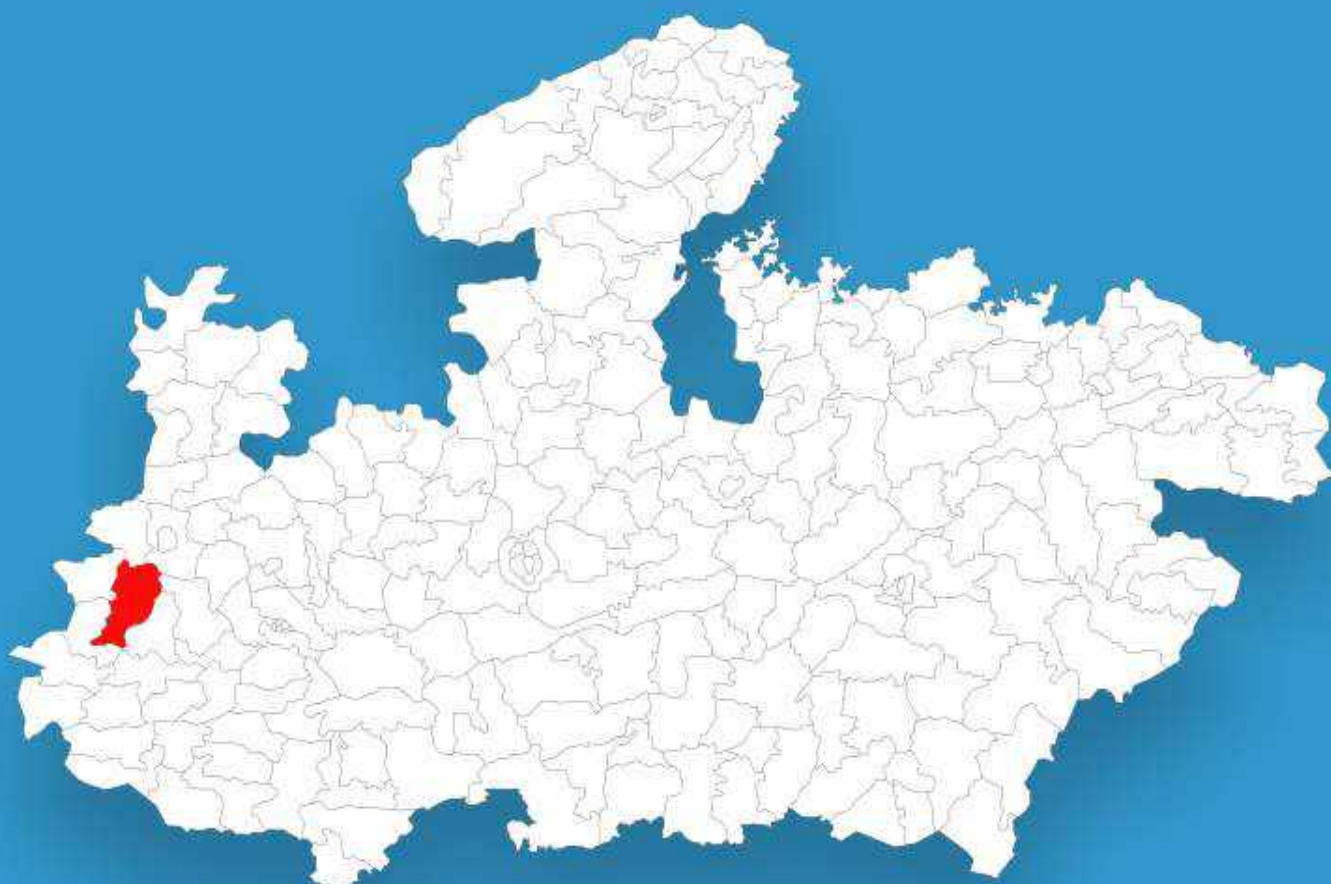




Madhya Pradesh

Assembly Factbook™

Petlawad Assembly Constituency



Key Electoral Data of Petlawad
Assembly Constituency (Vidhan Sabha)

Madhya Pradesh

Assembly Factbook™

Petlawad Assembly Constituency



Petlawad Vidhan Sabha

Editor & Director

Dr. R.K. Thukral

Research Editor

Dr. Shafeeq Rahman

**Compiled, Researched and Published by
Datanet India Pvt. Ltd.**

D-100, 1st Floor,

Okhla Industrial Area, Phase-I,
New Delhi- 110020.

Ph.: 91-11- 43580781-84

Email : support@indiastatpublications.com

Website : www.indiastatelections.com

Online Book Store :

www.indiastatpublications.com

Report No. : AFB/MP-195-0125

ISBN : 978-93-87189-49-2

First Edition : January, 2018

Eighth Updated Edition : January, 2025

Price : Rs. 11500/-

US\$ 310

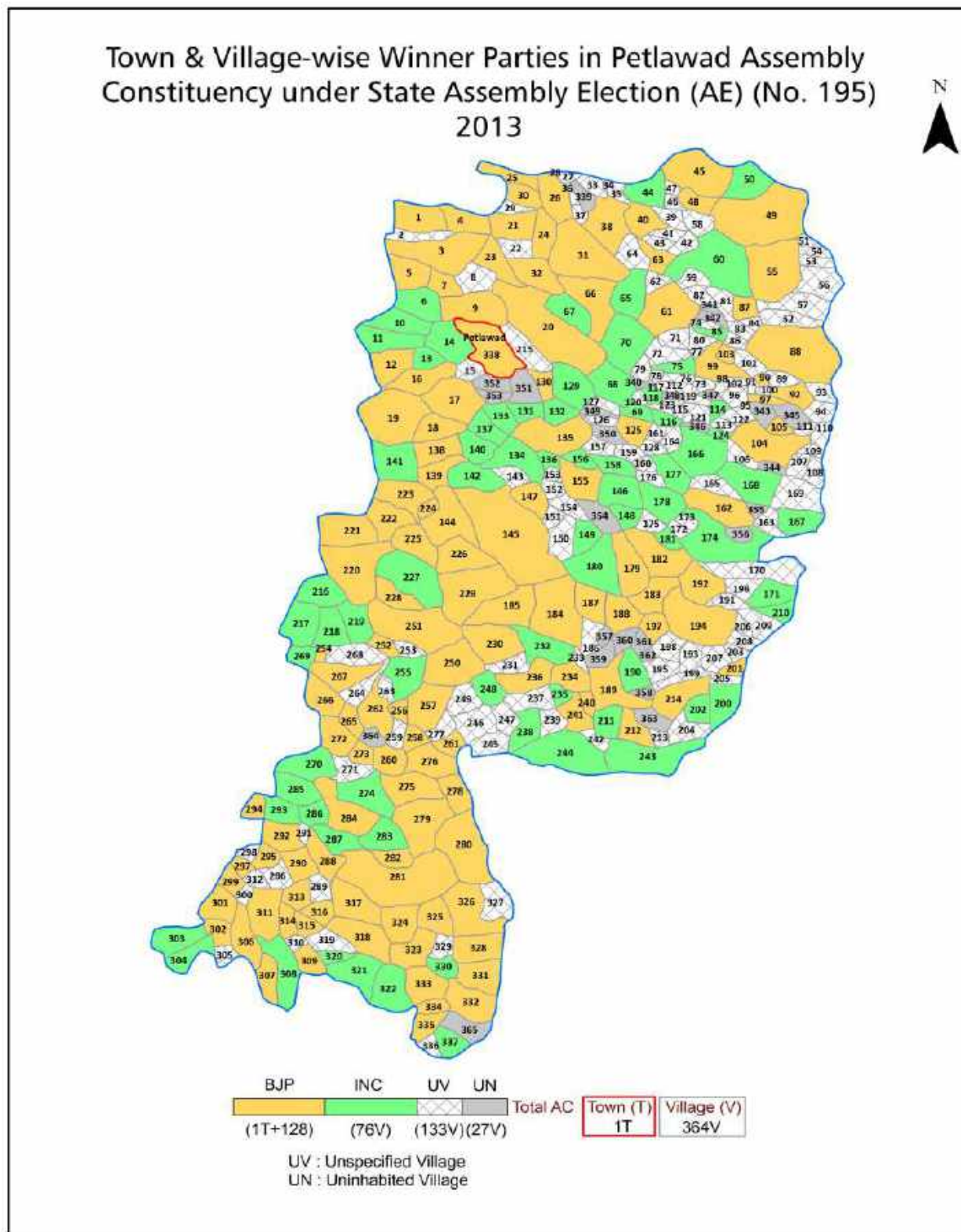
© **Datanet India Pvt. Ltd.**

All rights reserved. No part of this book may be reproduced, stored in a retrieval system or transmitted in any form or by any means, mechanical photocopying, photographing, scanning, recording or otherwise without the prior written permission of the publisher. Please refer to Disclaimer at page no. 245 for the use of this publication.

Printed in India

No.	Particulars	Page No.
	Introduction	
1	Assembly Constituency - (Vidhan Sabha) at a Glance Features of Assembly as per Delimitation Commission of India (2008)	1-2
	Location and Political Maps	
2	Location Map Boundaries of Assembly Constituency - (Vidhan Sabha in District Boundaries of Assembly Constituency under Parliamentary Constituency - (Lok Sabha) Town & Village-wise Winner Parties- 2024, 2023, 2019, 2018, 2014, 2013, 2009 and 2008	3-11
	Administrative Setup (2011)	
3	District Sub-district Towns Villages Inhabited Villages Uninhabited Villages Village Panchayat Intermediate Panchayat	12-29
	Demographics (2011)	
4	Population Households Rural/Urban Population Towns and Villages by Population Size Sex Ratio (Total & 0-6 Years) Religious Population Social Population Literacy Rate	30-31
	Electoral Features	
5	Important Dates of Last Elections Held Electors by Gender Service Electors Voters Voters Turnout Polling Stations & Average Number of Electors per Polling Station Electors by Age Group Present Elected Representatives	32-37
	Historical Summary Election Results	
6	Vote Share of Major Parties Winning Margin (Number & Percentage Polarity of Parties Summary Result of Assembly Segment of Parliamentary Elections 2024, 2019, 2014, 2009, 2004 and 1999 Summary Result of Assembly Elections 2023, 2018, 2013, 2008, 2003, 1998, 1993, 1990, 1985, 1980, 1977, 1972 and 1967	38-58
	Polling Station Level Election Results	
7	Name and Number of Polling Station 2024, 2023, 2019, 2018, 2014, 2013, 2009 and 2008 Polling Station-wise Electors, Voters & Voters Turnout 2024, 2023, 2019, 2018, 2014, 2013, 2009 and 2008 Polling Station wise Elections Results 2024, 2023, 2019, 2018, 2014, 2013, 2009 and 2008	59-224
	Share of Assembly Constituency	
8	Share of Assembly Constituency - (Vidhan Sabha) in State, District and Parliamentary Constituency - (Lok Sabha)	225
	Socio-Economic Amenities (2011)	
9	Access to Administrative Units Agricultural, Manufacturing and Industrial Commodities Demographic Indicators Education Health & Manpower Drinking Water Supply Sanitation Entertainment and Recreations Infrastructure Power Food Allocation Distribution and Marketing of Agriculture Commodities Infrastructure Transport and Road Infrastructure Communication Banking and Financial Services Land Use Irrigation Source	227-240
10	Abbreviation & Sources	242-243
11	Disclaimer	245

Location & Political Map



Administrative Setup

List of Village Panchayat & Intermediate Panchayat (Block) Name - 2011

Village Name	Village Panchayat Name	Intermediate Panchayat Name
Partappura	Rajla	Rama
Patel Naka	Bakhatpura	Petlawad
Peepli	Amba (Machhaliya)	Rama
Petlawad	-	Petlawad
Pipalipada	Mahudipada Kala	Petlawad
Pipalipada	Ganga Khedi	Petlawad
Pipalipada (Mathuria)	Jhakanwada	Petlawad
Piplipada	Bani	Petlawad
Pithanpur	Pithanpur	Rama
Pithapada	Runji	Petlawad
Pithdi	Pithdi	Petlawad
Rachhawa	Bhuradabara	Rama
Ajab Borali	Anant Khedi	Petlawad
Alasya Khedi	Alasya Khedi	Petlawad
Raipuriya	Raipuriya	Petlawad
Rajla	Rajla	Rama
Amalwani	Dokarvani	Rama
Amargarh	Amargarh	Petlawad
Ralyawan	Jhawalia	Petlawad
Rama	Rama	Rama
Amarholi	Sarangi	Petlawad
Amba	Amba (Pithampur)	Rama
Ramgarh	Ramgarh	Petlawad
Rampuriya	Rampuriya	Petlawad
Amba	Amba (Machhaliya)	Rama
Ambapada	Pithdi	Petlawad
Amlipada	Amlipada	Rama
Amlirela	Dhaturiya	Petlawad
Rasoli	Rasodi	Rama

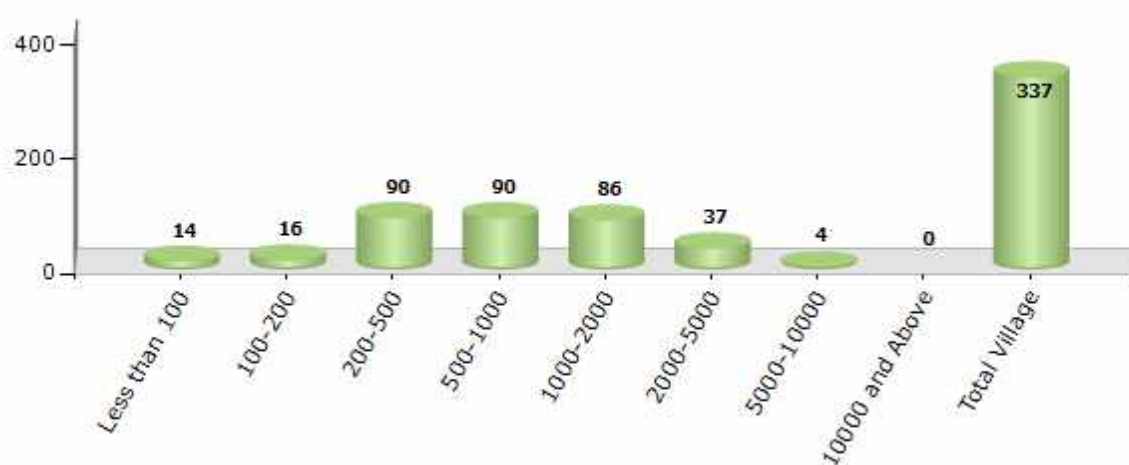
Contd....

Demographics

Number of Villages by Population Size - 2011

Less than 100	100-200	200-500	500-1000	1000-2000	2000-5000	5000-10000	10000 and Above	Total Village
14	16	90	90	86	37	4	0	337

Number of Villages by Population Size - 2011



Number of Towns by Population Size - 2011

Less than 4999	5000-9999	10000-19999	20000-49999	50000-99999	100000 and Above	Total Town
0	0	1	0	0	0	1

Number of Towns by Population Size - 2011



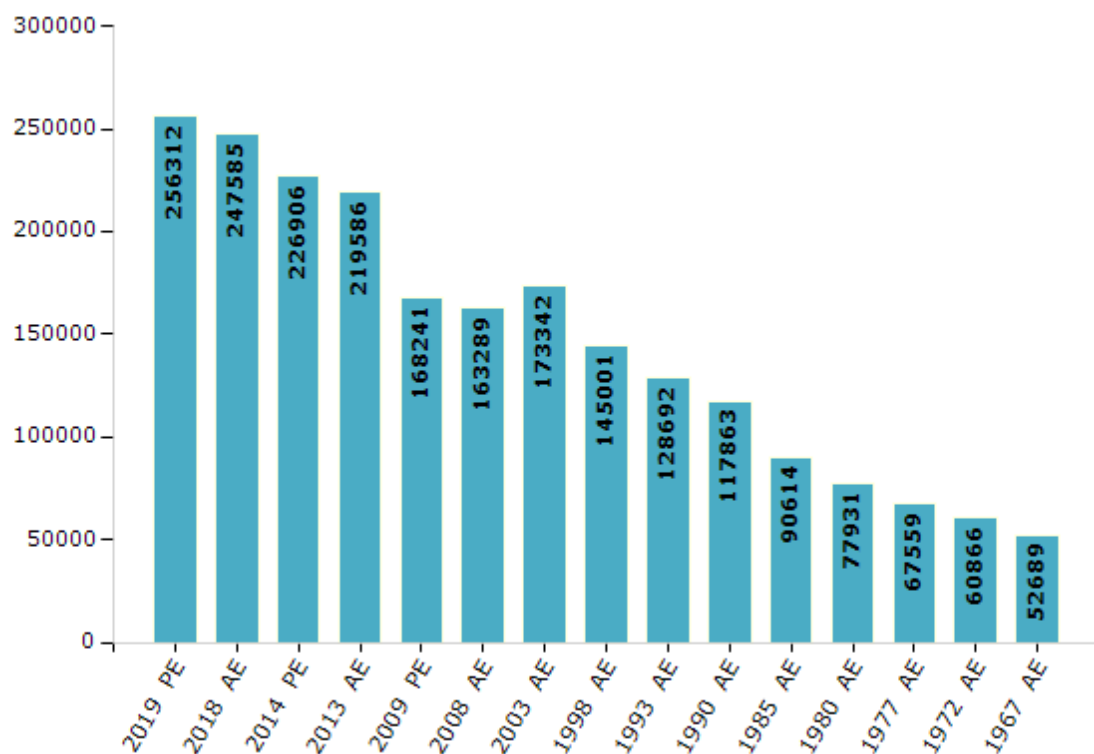
Electoral Features

Electors by Male & Female

Year	Male	Female	Others	Total
2019 PE	127860	128447	5	256312
2018 AE	123590	123989	6	247585
2014 PE	114186	112714	6	226906
2013 AE	110604	108978	4	219586
2009 PE	84537	83704	-	168241
2008 AE	81902	81387	-	163289
2004 PE	-	-	-	-
2003 AE	86481	86861	-	173342
1999 PE	-	-	-	-
1998 AE	72281	72720	-	145001

Year	Male	Female	Others	Total
1993 AE	64282	64410	-	128692
1990 AE	59087	58776	-	117863
1985 AE	44795	45819	-	90614
1980 AE	38370	39561	-	77931
1977 AE	33320	34239	-	67559
1972 AE	30183	30683	-	60866
1967 AE	-	-	-	52689
1962 AE	-	-	-	-
1957 AE	-	-	-	-
1952 AE	-	-	-	-

Number of Electors

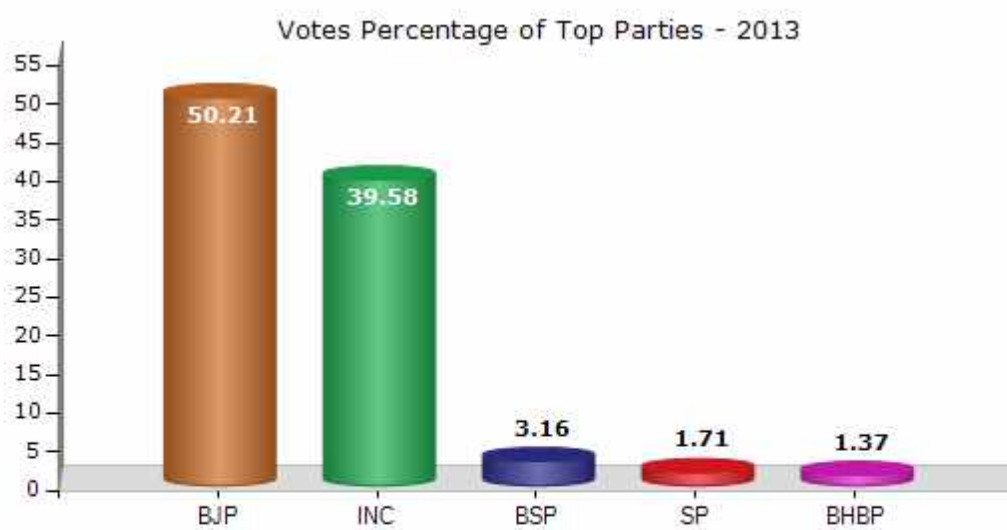


Note : AE : Assembly Election, PE : Assembly Segment of Parliamentary Election

Historical Summary Election Results

Summary Result of Assembly Election - 2013

Candidate Name	Party	Votes	Votes %
Nirmala Dilipsingh Bhuriya	BJP	80384	50.21
Valsingh Maida	INC	63368	39.58
Kamaji Havaji	BSP	5053	3.16
Prakash Pargi	SP	2745	1.71
Rameshwar Singar	BHBP	2195	1.37
Bharatsingh Arad	JD(U)	1870	1.17
	NOTA	4492	2.81



Polling Station Level Election Results

Number and Name of Polling Stations (PS) (2018)

Number of Polling Stations	Name of Polling Stations	Number of Polling Stations	Name of Polling Stations
1	U.Ma.Vi.Bhawan Purvi Bhag Bamaniya	22	U.Ma.V.Purvi Bhag Karwad
2	U.Ma.V.Bhawan Pakshmi Bhag Bamaniya Kaksh Kr 1	23	Kanya Madhymik V.Bhawan Karwad
3	U.Ma.V.Bhawan Pakshmi Bhag Bamaniya Kaksh Kr 2	24	Prathmik Shala Bhawan Karwad
4	K.U.Ma.V.Bamaniya Kaksh Kr 1	25	Pra.Sha.Bhawan Gangakhedi
5	Kan.U.Ma.V. Bamniya Kaksh Kr 2	26	Prathmik Shala Bhawan Khakhrapada
6	Prathamik Vidyalay Bhawan Sater Kaksh Kr. 1	27	Prathamik Shala Bhawan Kaksh Kr. 1 Mor
7	Prathmik Shala Bhawan Sater Kaksh Kr. 2	28	Prathmik Shala Bhawan Kaksh Kr. 2 Mor
8	Prathamik Shala Bhawan Purvi Bhag Rampuriya	29	Madhyamik Vidhyalay Uttari Bhag Ghughari
9	Prathmik Shala Bhawan Ka Paschmi Bhag Rampuriya	30	Prathmik Vidhalay Bhabhrapada
10	Prathamik Shala Bhawan Kesharpura	31	Madhyamik Shala Bhawan Dakshin Bhag Ghughari
11	Kanist Pra.Sha.Bhawan Kachanariya	32	Pra.Sha.Bhawan Runji
12	Ma.Shala Bhawan Ramgarh Kaksh Kr 1	33	Prathamik Shala Bhawan Chhayampur
13	Madhyamik Shala Bhawan Ramgarh Kaksh Kr. 2	34	Ma. Shala Bhawan Gunavad
14	Prathamik Shala Bhawan Dehandi	35	Navin Prathmik Vidhyalay Kalarega
15	Prathmik Shala Bhawan Kaksh Kramank 2 Badidehandi Talavpada	36	Prathmik Vidhyalay Bhawan Gulripada
16	Prathamik Shala Bhawan Gehandi	37	Madhyamik Shala Bhawan Purvi Bhag Mathmath
17	Navin Pra.Sha.Bhawan Chayan Pashchim	38	Prathamik Vidhyalay Bhawan Kagalkho
18	Prathamik Shala Bhawan Karanagadh	39	Prathmik Shala Bhawan Hanumantiya
19	Pra.Sha.Bhawan Moicharini	40	Prathmik Vidhalay Bhawan Vaniyakheda
20	Prathmik Shala Bhawan Goddiya	41	Prathamik Vi. Mandan
21	Navin Madhaymik Vi. Govindpura Goddiya	42	Prathmik Vidhyalay Bhawan Polarunda

Contd....

Polling Station Level Election Results

Polling Station-wise Votes Secured by Overall Top Five Parties in Petlawad Assembly in Assembly Election (AE) under Ratlam Parliamentary Constituency in Madhya Pradesh (2018)

Number of Polling Station	Winner - Maida Valsingh (INC)	Runner-up - Nirmala Dilipsingh Bhuriya (BJP)	3rd - Sachin Babulal Gamad (IND)	4th - Ramchandra Solanki (BSP)	5th - Kehar Singh Maida (IND)	NOTA	Other	Total Votes Secured
36	401	63	184	7	1	17	14	687
37	460	312	42	11	8	12	7	852
38	452	196	33	20	4	29	8	742
39	467	271	33	12	3	23	14	823
40	509	122	10	18	0	7	6	672
41	482	184	86	22	8	15	7	804
42	515	98	70	51	6	21	8	769
43	373	220	14	11	1	21	9	649
44	332	340	16	4	1	7	1	701
45	382	414	28	15	4	17	2	862
46	223	590	11	2	2	18	3	849
47	166	90	62	6	1	12	6	343
48	306	287	160	18	6	22	3	802
49	474	333	92	14	4	32	6	955
50	371	286	22	15	3	11	4	712
51	444	497	25	13	1	25	4	1009
52	436	125	35	14	2	14	5	631
53	547	286	13	13	4	22	2	887
54	173	689	11	4	1	22	4	904
55	220	552	35	4	5	17	4	837
56	226	376	8	3	2	6	1	622
57	390	337	15	8	2	26	4	782
58	291	46	1	10	0	3	1	352
59	138	195	7	3	1	7	0	351
60	32	21	3	0	0	2	1	59
61	228	144	5	8	2	5	2	394
62	557	206	16	27	4	16	5	831
63	413	116	28	10	6	10	5	588
64	420	169	20	15	9	29	8	670
65	231	151	33	8	3	15	2	443
66	372	372	44	15	4	28	5	840
67	352	469	27	10	5	32	6	901
68	334	283	7	11	3	15	2	655
69	485	317	15	15	5	18	7	862
70	377	312	12	15	6	21	7	750

Contd....

Polling Station Level Election Results

Winner, Runner-up and 3rd Party Position & Winning Margin According to Polling Stations in Petlawad Assembly in Assembly Election (AE) under Ratlam Parliamentary Constituency in Madhya Pradesh (2018)

Polling Station Number	Winner Party	Winner Votes (%)	Runner-up Party	Runner-up Votes (%)	Winning Margin Votes (%)	Third Party	Third Party Votes (%)	Other Votes (%)
67	BJP	469 (52.05)	INC	352 (39.07)	117 (12.98)	IND (SBG)	27 (3)	53 (5.88)
68	INC	334 (50.99)	BJP	283 (43.21)	51 (7.78)	BSP	11 (1.68)	27 (4.12)
69	INC	485 (56.26)	BJP	317 (36.77)	168 (19.49)	IND (SBG)	15 (1.74)	45 (5.22)
70	INC	377 (50.27)	BJP	312 (41.6)	65 (8.67)	BSP	15 (2)	46 (6.13)
71	INC	322 (48.94)	BJP	285 (43.31)	37 (5.63)	BSP	16 (2.43)	35 (5.32)
72	INC	329 (47.61)	BJP	302 (43.7)	27 (3.91)	IND (SBG)	11 (1.59)	49 (7.09)
73	BJP	411 (52.56)	INC	339 (43.35)	72 (9.21)	IND (SBG)	8 (1.02)	24 (3.07)
74	INC	504 (57.73)	BJP	331 (37.92)	173 (19.81)	IND (SBG)	8 (0.92)	30 (3.44)
75	INC	575 (61.5)	BJP	317 (33.9)	258 (27.6)	IND (SBG)	13 (1.39)	30 (3.21)
76	INC	378 (75.3)	BJP	109 (21.71)	269 (53.59)	IND (SBG)	5 (1)	10 (1.99)
77	BJP	398 (50.38)	INC	346 (43.8)	52 (6.58)	BSP	14 (1.77)	32 (4.05)
78	INC	364 (83.3)	BJP	40 (9.15)	324 (74.15)	BSP	14 (3.2)	19 (4.35)
79	INC	455 (54.43)	BJP	326 (39)	129 (15.43)	IND (SBG)	23 (2.75)	32 (3.83)
80	INC	438 (78.07)	BJP	60 (10.7)	378 (67.37)	IND (SBG)	31 (5.53)	32 (5.7)
81	INC	535 (51.49)	BJP	460 (44.27)	75 (7.22)	BSP	15 (1.44)	29 (2.79)
82	INC	484 (50.36)	BJP	402 (41.83)	82 (8.53)	IND (SBG)	21 (2.19)	54 (5.62)
83	BJP	427 (74)	INC	117 (20.28)	310 (53.72)	IND (SBG)	3 (0.52)	30 (5.2)
84	BJP	507 (75.11)	INC	134 (19.85)	373 (55.26)	IND (SBG)	7 (1.04)	27 (4)
85	BJP	218 (64.69)	INC	101 (29.97)	117 (34.72)	IND (SBG)	3 (0.89)	15 (4.45)
86	BJP	339 (68.48)	INC	137 (27.68)	202 (40.8)	IND (SBG)	9 (1.82)	10 (2.02)
87	BJP	271 (53.56)	INC	218 (43.08)	53 (10.48)	IND (SBG)	4 (0.79)	13 (2.57)
88	BJP	549 (71.39)	INC	188 (24.45)	361 (46.94)	IND (SBG)	19 (2.47)	13 (1.69)
89	BJP	370 (64.46)	INC	178 (31.01)	192 (33.45)	IND (SBG)	15 (2.61)	11 (1.92)
90	BJP	318 (67.52)	INC	123 (26.11)	195 (41.41)	IND (SBG)	17 (3.61)	13 (2.76)
91	BJP	380 (72.24)	INC	133 (25.29)	247 (46.95)	IND (SBG)	1 (0.19)	12 (2.28)
92	BJP	609 (74.54)	INC	177 (21.66)	432 (52.88)	IND (SBG)	13 (1.59)	18 (2.2)
93	BJP	341 (67.39)	INC	145 (28.66)	196 (38.73)	IND (SBG)	2 (0.4)	18 (3.56)
94	INC	480 (52)	BJP	390 (42.25)	90 (9.75)	IND (SBG)	12 (1.3)	41 (4.44)
95	BJP	418 (59.46)	INC	261 (37.13)	157 (22.33)	IND (SBG)	5 (0.71)	19 (2.7)
96	BJP	529 (64.43)	INC	246 (29.96)	283 (34.47)	IND (SBG)	15 (1.83)	31 (3.78)
97	INC	441 (52.56)	BJP	356 (42.43)	85 (10.13)	IND (SBG)	14 (1.67)	28 (3.34)
98	BJP	276 (52.98)	INC	205 (39.35)	71 (13.63)	IND (SBG)	20 (3.84)	20 (3.84)
99	INC	368 (66.91)	BJP	147 (26.73)	221 (40.18)	IND (SBG)	9 (1.64)	26 (4.73)

Contd....

Socio-Economic Amenities - Rural

Access to Education Facilities

Particulars	Number of Village (% of Population)				
	Available	Not Available	If Not Available (Distance of Nearest Facility)		
			A	B	C
Govt. Primary School	316 (99)	21 (1)	15 (1)	3 (0)	0 (0)
Private Primary School	28 (16)	309 (84)	0 (0)	0 (0)	0 (0)
Govt. Middle School	138 (70)	199 (30)	132 (20)	39 (6)	3 (0)
Private Middle School	13 (10)	324 (90)	0 (0)	0 (0)	0 (0)
Govt. Secondary School	24 (19)	313 (81)	120 (27)	140 (39)	41 (10)
Private Secondary School	6 (5)	331 (95)	1 (0)	0 (0)	1 (0)
Govt. Senior Secondary School	10 (9)	327 (91)	77 (21)	145 (47)	98 (22)
Private Senior Secondary School	0 (0)	337 (100)	0 (0)	0 (0)	0 (0)
Govt. Arts and Science Degree College	0 (0)	337 (100)	10 (6)	28 (12)	289 (78)
Private Arts and Science Degree College	0 (0)	337 (100)	0 (0)	0 (0)	0 (0)
Govt. Engineering College	0 (0)	337 (100)	0 (0)	0 (0)	307 (88)
Private Engineering College	0 (0)	337 (100)	0 (0)	0 (0)	21 (7)
Govt. Medicine College	0 (0)	337 (100)	0 (0)	0 (0)	324 (94)
Private Medicine College	0 (0)	337 (100)	0 (0)	0 (0)	0 (0)
Govt. Management Institute	0 (0)	337 (100)	0 (0)	0 (0)	319 (93)
Private Management Institute	0 (0)	337 (100)	0 (0)	0 (0)	6 (2)
Govt. Polytechnic	0 (0)	337 (100)	0 (0)	2 (1)	335 (99)
Private Polytechnic	0 (0)	337 (100)	0 (0)	0 (0)	0 (0)
Govt. Vocational Training School/ITI	0 (0)	337 (100)	1 (0)	2 (1)	333 (99)
Private Vocational Training School/ITI	0 (0)	337 (100)	0 (0)	0 (0)	0 (0)
Govt. Non Formal Training Centre	0 (0)	337 (100)	0 (0)	0 (0)	215 (67)
Private Non Formal Training Centre	0 (0)	337 (100)	0 (0)	2 (1)	120 (32)
Govt. School For Disabled	0 (0)	337 (100)	1 (0)	0 (0)	121 (40)
Private School For Disabled	0 (0)	337 (100)	0 (0)	0 (0)	3 (1)
Government Others	0 (0)	337 (100)	0 (0)	0 (0)	1 (0)
Private Others	0 (0)	337 (100)	0 (0)	0 (0)	0 (0)

Note : Distance A : Less than 5 km; B : Between 5-10 km; C : 10+ km.; Source : Data Analysis is based on 2011 Census.

DISCLAIMER

The Terms of Use and Disclaimer of Datanet India Private Limited (hereinafter referred to as "Datanet") for use of this analysis report of **Petlawad Assembly Constituency (Petlawad Vidhan Sabha)** :-

1. **Assembly Factbook™** is a Registered Trade Mark owned by Datanet.
2. All the maps are sketched and graphical representation only and have not been drawn to the scale and also not to represent the actual geographical area or boundary of the unit.
3. The data for the aforesaid analysis is based on authentic sources and has been culled from the various publications of Census, CSO and NSSO for district and block level data, various central and state government departments, Central & State Elections Commissions and the concerned Returning Officers' releases, Electoral Rolls, Election results and allied publications, internal assessment, surveys, estimates and analysis. Therefore, certain adjustment of data at micro level may have been done to arrive closer to the macro data.
4. Data have been provided on an "As Is" and "As AVAILABLE" basis
5. The colours shown in the maps or diagram and charts of a particular party, alliance or AC are indicative and do not represent them.
6. This publication which includes maps, sheets, graphs and data would be the property under copyright of Datanet only. The user may use these for its internal study, analysis and research purposes. It's public display, re-selling or any commercial uses by the user are not allowed.
7. Datanet has taken due care and caution in compilation and processing of data and allied information, but does not guarantee the accuracy, adequacy or completeness of any information/analysis and will be not responsible for any errors or omissions or for the results obtained from the use of such information/analysis.
8. All the contents for the publication have been culled from various authentic sources and Datanet reasonably believes such sources to be reliable, but does not make any representations, express or implied as to the accuracy or fitness of use of such information. The information or contents of the information/analysis do not constitute advice and should not be relied upon in making (or refraining from making) any decision. Any reliance placed upon the information provided by Datanet is the sole responsibility and strictly at the user's risk.
9. In no event will Datanet be liable for any damages (including, without limitation, damages for loss of business projects, or loss of profits) arising in contract, tort or otherwise from the use of or inability to use any of its contents, or from any action taken (or refrained from being taken) as a result of using the analysis or any of its contents. Datanet its directors, owners, editors, officials, employees, distributor and agents or any associate will not be liable for any errors in the information contained or any consequences arising from the use of the contents of the provided information/analysis.
10. If any provision of these terms and conditions is held invalid or illegal or unenforceable for any reason by any court of competent jurisdiction, such provision shall be severed and the remainder of provisions of the terms and conditions shall continue in full force and effect as if the Term of Use had been executed with the invalid, illegal or unenforceable provision eliminated.
11. If there are any discrepancies in the information provided, please bring it to attention of Datanet for suitable rectification measures.

Buy Online This Complete Book At
Datanet India eBooks Store

www.indiastatpublications.com

or go directly at

[http://www.indiastatpublications.com/
Assembly_factbook/Madhya_Pradesh/Ratlam/ Petlawad](http://www.indiastatpublications.com/Assembly_factbook/Madhya_Pradesh/Ratlam/Petlawad)

 **indiastat**elections

