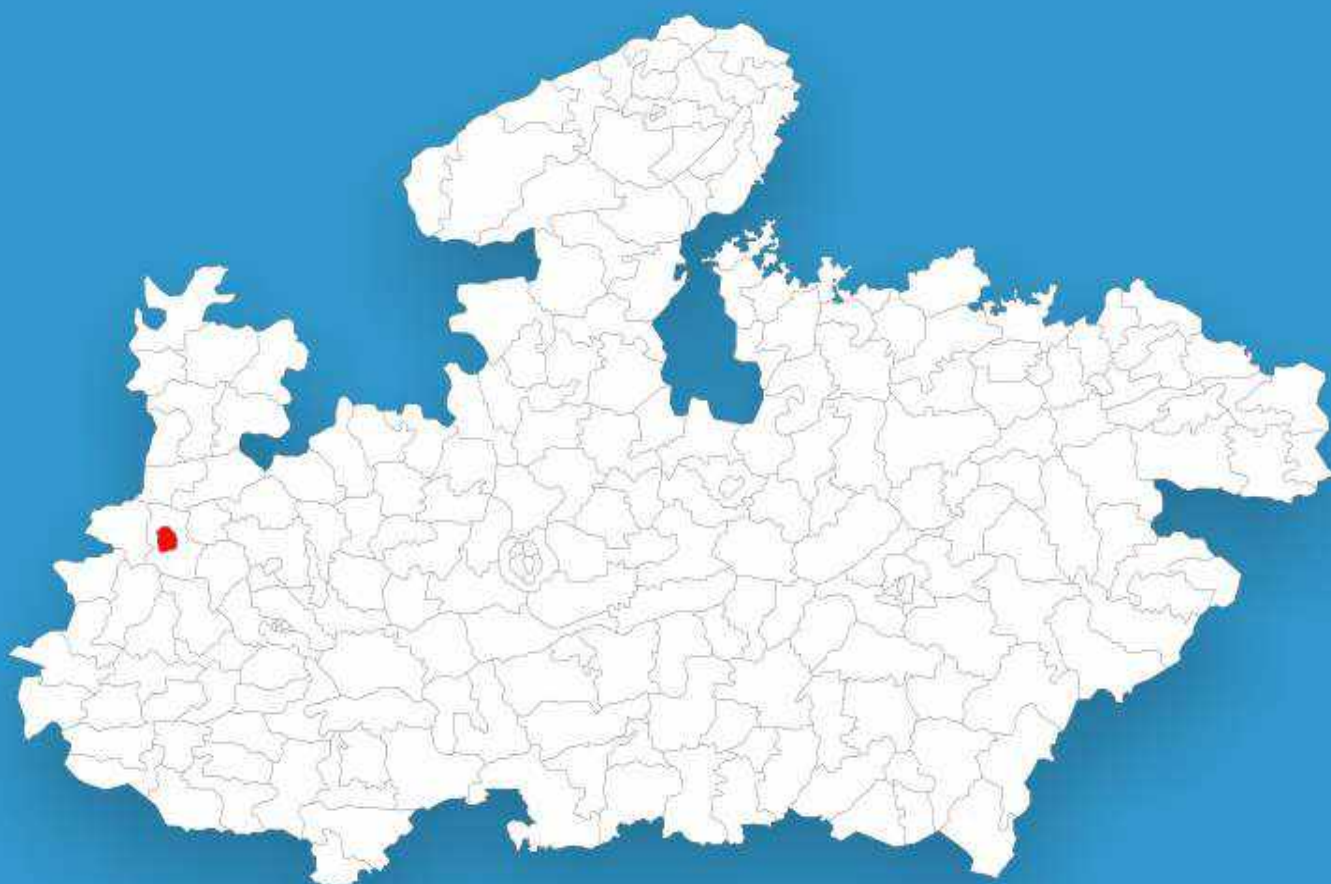




Madhya Pradesh

Assembly Factbook™

Ratlam City Assembly Constituency



Key Electoral Data of Ratlam City
Assembly Constituency (Vidhan Sabha)

Madhya Pradesh

Assembly Factbook™

Ratlam City Assembly Constituency



Ratlam City Vidhan Sabha

Editor & Director

Dr. R.K. Thukral

Research Editor

Dr. Shafeeq Rahman

Compiled, Researched and Published by Datanet India Pvt. Ltd.

D-100, 1st Floor,

Okhla Industrial Area, Phase-I,
New Delhi- 110020.

Ph.: 91-11- 43580781-84

Email : support@indiastatpublications.com

Website : www.indiastatelections.com

Online Book Store :

www.indiastatpublications.com

Report No. : AFB/MP-220-0125

ISBN : 978-93-87189-61-4

First Edition : January, 2018

Eighth Updated Edition : January, 2025

Price : Rs. 11500/-

US\$ 310

© Datanet India Pvt. Ltd.

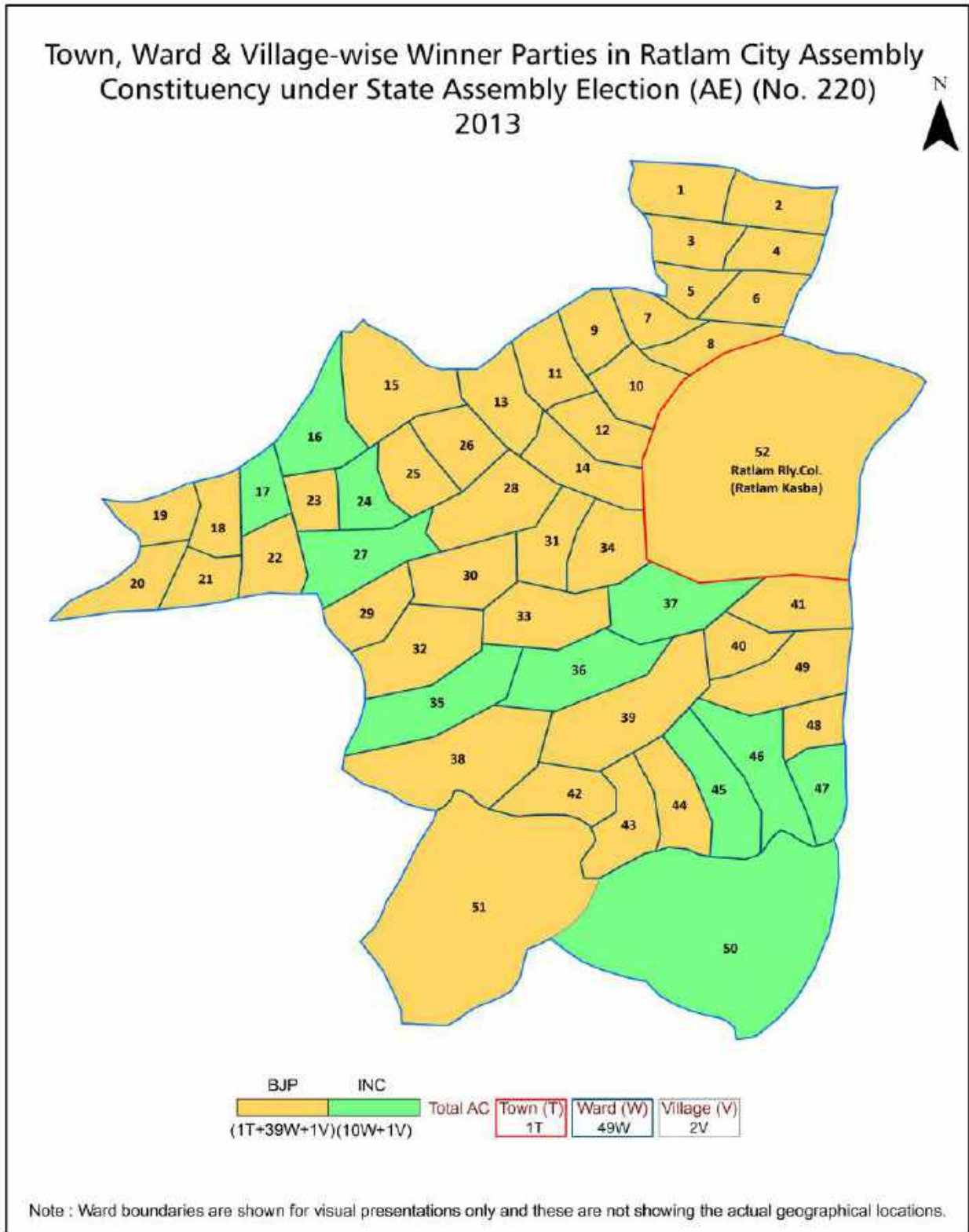
All rights reserved. No part of this book may be reproduced, stored in a retrieval system or transmitted in any form or by any means, mechanical photocopying, photographing, scanning, recording or otherwise without the prior written permission of the publisher. Please refer to Disclaimer at page no. 205 for the use of this publication.

Printed in India

Contents

No.	Particulars	Page No.
	Introduction	
1	Assembly Constituency - (Vidhan Sabha) at a Glance Features of Assembly as per Delimitation Commission of India (2008)	1-2
	Location and Political Maps	
2	Location Map Boundaries of Assembly Constituency - (Vidhan Sabha in District Boundaries of Assembly Constituency under Parliamentary Constituency - (Lok Sabha) Town, Ward & Village-wise Winner Parties- 2024, 2023, 2019, 2018, 2014, 2013, 2009 and 2008	3-11
	Administrative Setup (2011)	
3	District Sub-district Towns Villages Inhabited Villages Uninhabited Villages Village Panchayat Intermediate Panchayat	12-14
	Demographics (2011)	
4	Population Households Rural/Urban Population Towns, Ward and Villages by Population Size Sex Ratio (Total & 0-6 Years) Religious Population Social Population Literacy Rate	15-17
	Electoral Features	
5	Important Dates of Last Elections Held Electors by Gender Service Electors Voters Voters Turnout Polling Stations & Average Number of Electors per Polling Station Electors by Age Group Present Elected Representatives	18-23
	Historical Summary Election Results	
6	Vote Share of Major Parties Winning Margin (Number & Percentage) Polarity of Parties Summary Result of Assembly Segment of Parliamentary Elections 2024, 2019, 2014, 2009, 2004 & 1999 Summary Result of Assembly Elections 2023, 2018, 2013, 2008, 2003, 1998, 1993, 1990, 1985, 1980 & 1977	24-42
	Polling Station Level Election Results	
7	Name and Number of Polling Station 2024, 2023, 2019, 2018, 2014, 2013, 2009 and 2008 Polling Station-wise Electors, Voters & Voters Turnout 2024, 2023, 2019, 2018, 2014, 2013, 2009 and 2008 Polling Station wise Elections Results 2024, 2023, 2019, 2018, 2014, 2013, 2009 and 2008	43-184
	Share of Assembly Constituency	
8	Share of Assembly Constituency - (Vidhan Sabha) in State, District and Parliamentary Constituency - (Lok Sabha)	185
	Socio-Economic Amenities (2011)	
9	Access to Administrative Units Agricultural, Manufacturing and Industrial Commodities Demographic Indicators Education Health & Manpower Drinking Water Supply Sanitation Entertainment and Recreations Infrastructure Power Food Allocation Distribution and Marketing of Agriculture Commodities Infrastructure Transport and Road Infrastructure Communication Banking and Financial Services Land Use Irrigation Source	187-200
10	Abbreviation & Sources	202-203
11	Disclaimer	205

Location & Political Map



Administrative Setup

List of Village Panchayat & Intermediate Panchayat (Block) Name - 2011

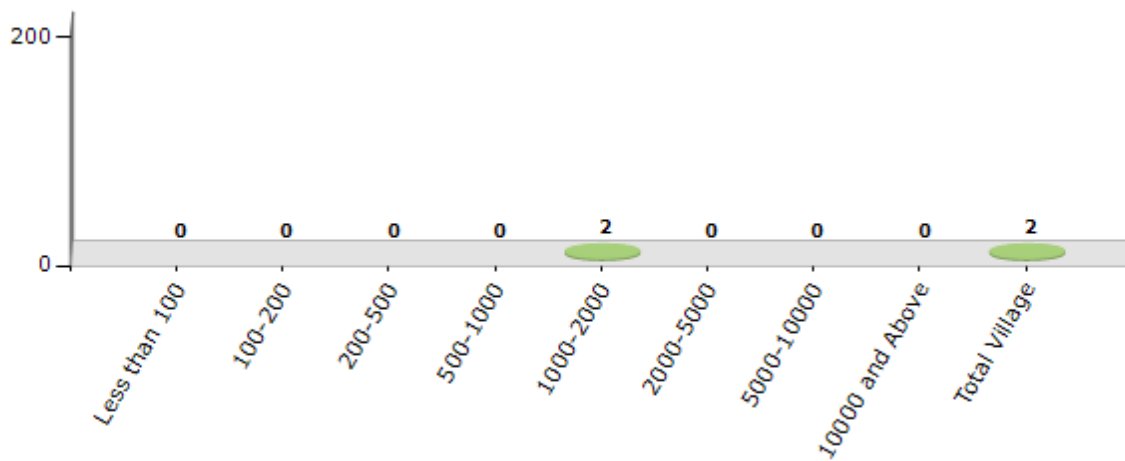
Village Name	Village Panchayat Name	Intermediate Panchayat Name
Karmadi	Karmadi	Ratlam
Mathuri	Hardali	Ratlam

Demographics

Number of Villages by Population Size - 2011

Less than 100	100-200	200-500	500-1000	1000-2000	2000-5000	5000-10000	10000 and Above	Total Village
0	0	0	0	2	0	0	0	2

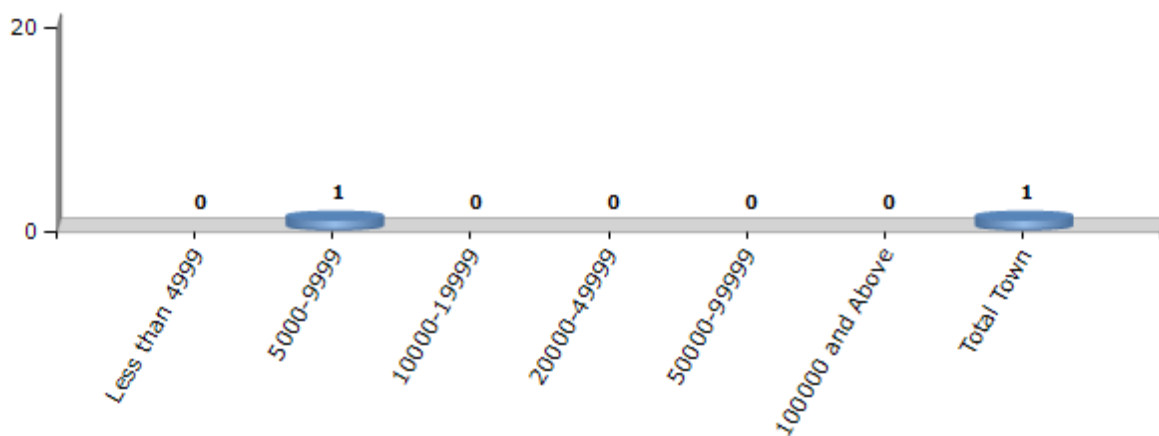
Number of Villages by Population Size - 2011



Number of Towns by Population Size - 2011

Less than 4999	5000-9999	10000-19999	20000-49999	50000-99999	100000 and Above	Total Town
0	1	0	0	0	0	1

Number of Towns by Population Size - 2011

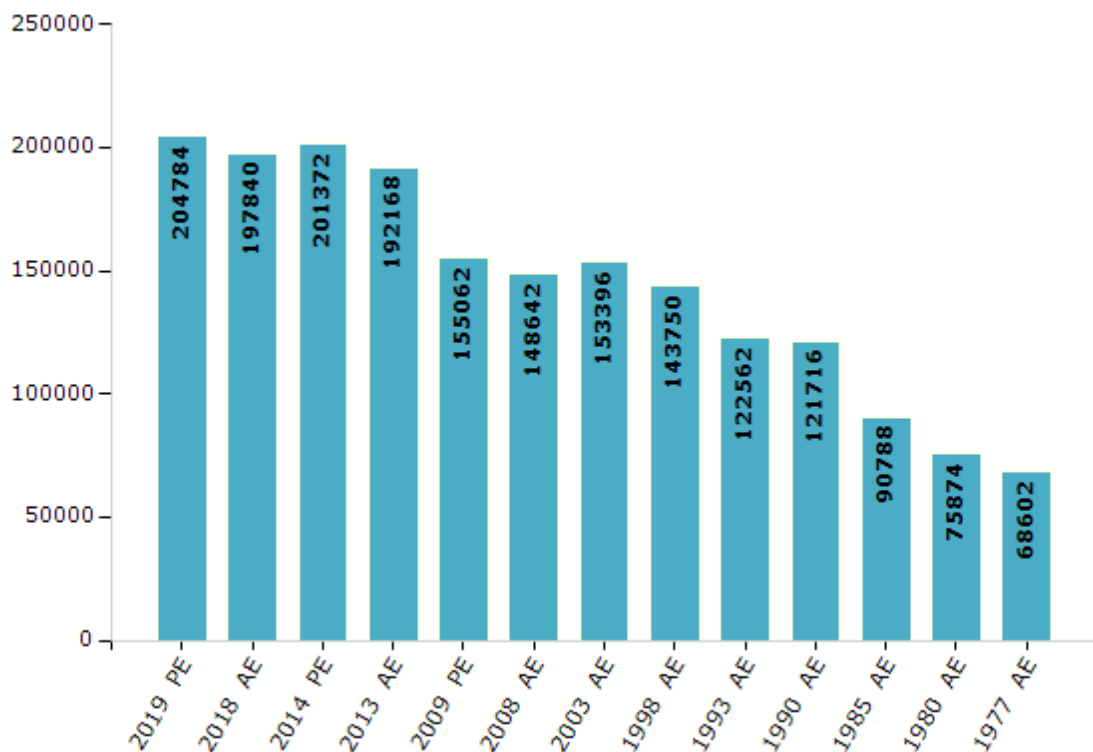


Electoral Features

Electors by Male & Female

Year	Male	Female	Others	Total	Year	Male	Female	Others	Total
2019 PE	103756	101025	3	204784	1993 AE	63575	58987	-	122562
2018 AE	100448	97389	3	197840	1990 AE	63827	57889	-	121716
2014 PE	102869	98503	0	201372	1985 AE	47769	43019	-	90788
2013 AE	98457	93711	0	192168	1980 AE	39794	36080	-	75874
2009 PE	80864	74198	-	155062	1977 AE	35857	32745	-	68602
2008 AE	77431	71211	-	148642	1972 AE	-	-	-	-
2004 PE	-	-	-	-	1967 AE	-	-	-	-
2003 AE	78971	74425	-	153396	1962 AE	-	-	-	-
1999 PE	-	-	-	-	1957 AE	-	-	-	-
1998 AE	74134	69616	-	143750	1952 AE	-	-	-	-

Number of Electors



Note : AE : Assembly Election, PE : Assembly Segment of Parliamentary Election

Historical Summary Election Results

Summary Result of Assembly Election - 2013

Candidate Name	Party	Votes	Votes %
Chetanya Kumar Kashyap	BJP	76184	57.7
Smt Adity Dawesar	INC	35879	27.17
Paras Dada	IND	14969	11.34
Saiyad Anwar Ali	IND	636	0.48
Farookh Khan	IND	551	0.42
Vinod Katariya	BSP	503	0.38
Sohanlal Vyas	IND	425	0.32
Mohammad Imran	IND	340	0.26
Sher Mohammad	IND	301	0.23
Vinay Kumar Pandya	IND	168	0.13
Mohan Singh Solanki	IND	154	0.12
Mohammad Sajid Qureshi	IND	147	0.11
Dr. Arun Purohit	IND	131	0.1
Shankar Lal	NCP	110	0.08
Radheshyam Panwar	SP	70	0.05
	NOTA	1477	1.12

Polling Station Level Election Results

Number and Name of Polling Stations (PS) (2018)

Number of Polling Stations	Name of Polling Stations	Number of Polling Stations	Name of Polling Stations
1	Saint Stephen Higher Secondary School Gandhi Nagar Ratlam	22	Maharishi Dayanand Vaidik Higher Secondary School High School Building Indranagar South Part Ratlam
2	Saint Jeviyars High School Gandhi Nagar Ratlam	23	Noori Guest House Ratlam
3	Morning Star School Retired Colony Ratlam	24	Nuri Manglik Building Indranagar Ratlam
4	Government Gandhee Primary School Gandhi Nagar Ratlam	25	Maharishi Dayanand Vaidik Higher Secondary High School Building Indranagar Ratlam
5	Dr. Ambedkar Bhawan (Ommunity Hall) Gandhi Nagar Hall Of North Part Ratlam	26	Deffodil Higher Secondary School Indira Nagar Left Side Of Main Gate Ratlam
6	Dr. Ambedkar Bhawan (Community Hall) Gandhi Nagar Hall Of South Part Ratlam	27	Maharishi Dayanand Vaidik Higher Secondary School High School Building Indranagar South Part Ratlam
7	Junior Railway Institute (East Part Of Hall) Lakshman Pura Dat Ki Pul Ratlam	28	Guru Ramdas Public School Indra Nagar West Part Ratlam
8	Junior Railway Institute Lakshman Pura Dat Ki Pull Ratlam	29	Maharishi Dayanand Vaidik Higher Secondary High School Building Indranagar South Part Ratlam
9	Chishtiya Convent School Near Of Masjid Middle Part Sailana Yard Laxmanpura Ratlam	30	Adarsh Primary School Rajgadh Near Of Tank Center Part No 2 Ratlam
10	Chishtiya Convent School Near Of Masjid Middle Part Sailana Yard Laxmanpura Ratlam	31	New Arpit Convent Higher Secondary School Room No 2 South Side Nayagaunv Ratlam
11	Madhya Pradesh Garah Nirman Mandal Upagrih Nimarn Ayukt South Part Jawahar Nagar Ratlam	32	Guru Teg Bahadur Academy Barbad Road Ratlam(Ratlam)
12	Madhyapradesh Grah Nirman Mandal Back Side Of Cycle Stand Ratlam	33	Guru Teg Bahadur Academy Middle Part Barbad Road Ratlam(Ratlam)
13	Jawahar Girl Middle School In Front Of Dholawada Office East Part Alkapuri Ratlam	34	Adarsh Primary School Rajgarh Near Of Tank North Part Ratlam (Ratlam)
14	Government Primary School In Front Of Dholawada Office West Part Ratlam	35	New Arpit Convent Higher Secondaryschool Room No 05 Nayagaunv Ratlam
15	Government Primary School In Front Of Outside Dholawada Office Extra Room Ratlam	36	Adarsh Middle School Rajagadh In Front Of Tank New Building Ratlam(Ratlam)
16	Office Of The Public Health Engineearing Department Dholavad Pariyojana East Part Alkapuri Ratlam	37	Devine Mercy School Trimurti Nagar, Ratlam
17	Office Of The Public Health Department Dholawada Pariyojana (West Part) Alkapuri Ratlam	38	Adarsh Primary School Rajgarh New Building (Bildinga) Nayagav Rajgadh Ratlam
18	Office Of The Assistant Engineer Public Health Engineearing (Machanical) Devission Ratlam	39	Sant Namdev Public Higher Secondary School Komal Nagar Room No 12 East Part Ratlam
19	Office Of The Madhya Pradesh Houssing Development Division Commissioner South Part Ratlam	40	Sant Namdev Public Higher Secondary School North Part Komal Nagar Ratlam
20	Baba Saheb Ambedkar Manglik Building Jawahar Nagar Ratlam	41	Agrawal Vidhya Mandir South Part Ram Mandir Road Ratlam
21	Rathore House Near Of Nala 50 Jawahar Nagar Ratlam	42	Agarwal Vidhya Mandir Middle Part Ram Mandir Road Ratlam

Contd....

Polling Station Level Election Results

Polling Station-wise Votes Secured by Overall Top Five Parties in Ratlam City Assembly in Assembly Election (AE) under Ratlam Parliamentary Constituency in Madhya Pradesh (2018)

Number of Polling Station	Winner - Chetanya Kasyap (BJP)	Runner-up - Premlata Dave (INC)	3rd - Hemant Mehta (SPAKP)	4th - Shankar Lal (BSP)	5th - Radheshyam Mehta (AAP)	NOTA	Other	Total Votes Secured
36	441	131	12	2	0	7	0	593
37	413	117	6	0	1	6	0	543
38	631	175	8	5	2	4	1	826
39	575	118	11	0	3	5	1	713
40	458	71	1	0	1	6	0	537
41	329	117	2	5	0	2	0	455
42	389	197	4	0	0	5	1	596
43	601	214	3	1	0	9	1	829
44	449	134	26	4	1	17	2	633
45	393	81	9	5	0	10	0	498
46	247	55	10	0	0	1	1	314
47	304	59	4	1	1	2	0	371
48	256	54	20	1	1	2	2	336
49	382	56	4	0	1	9	0	452
50	345	75	9	3	2	13	0	447
51	645	139	7	7	0	11	0	809
52	580	132	1	1	5	14	3	736
53	430	118	9	1	1	5	2	566
54	173	148	1	1	2	0	3	328
55	448	203	0	1	0	2	2	656
56	418	121	0	1	1	7	2	550
57	564	203	8	3	1	7	3	789
58	391	103	3	0	0	2	1	500
59	373	79	4	2	1	9	0	468
60	223	55	3	1	0	5	0	287
61	318	86	3	6	1	7	0	421
62	473	117	5	11	0	5	1	612
63	473	112	20	5	0	10	2	622
64	521	125	8	5	2	6	1	668
65	295	111	3	6	2	8	0	425
66	439	84	7	2	1	7	0	540
67	348	108	7	1	2	4	0	470
68	402	120	7	2	2	5	0	538
69	244	108	4	0	0	9	1	366
70	343	92	5	3	0	7	0	450

Contd....

Polling Station Level Election Results

Winner, Runner-up and 3rd Party Position & Winning Margin According to Polling Stations in Ratlam City Assembly in Assembly Election (AE) under Ratlam Parliamentary Constituency in Madhya Pradesh (2018)

Polling Station Number	Winner Party	Winner Votes (%)	Runner-up Party	Runner-up Votes (%)	Winning Margin Votes (%)	Third Party	Third Party Votes (%)	Other Votes (%)
67	BJP	348 (74.04)	INC	108 (22.98)	240 (51.06)	SPAKP	7 (1.49)	7 (1.49)
68	BJP	402 (74.72)	INC	120 (22.3)	282 (52.42)	SPAKP	7 (1.3)	9 (1.67)
69	BJP	244 (66.67)	INC	108 (29.51)	136 (37.16)	SPAKP	4 (1.09)	10 (2.73)
70	BJP	343 (76.22)	INC	92 (20.44)	251 (55.78)	SPAKP	5 (1.11)	10 (2.22)
71	BJP	292 (73.18)	INC	91 (22.81)	201 (50.37)	SPAKP	9 (2.26)	7 (1.75)
72	BJP	246 (79.87)	INC	50 (16.23)	196 (63.64)	SPAKP	6 (1.95)	6 (1.95)
73	BJP	592 (81.66)	INC	96 (13.24)	496 (68.42)	SPAKP	20 (2.76)	17 (2.34)
74	BJP	441 (76.96)	INC	101 (17.63)	340 (59.33)	SPAKP	21 (3.66)	10 (1.75)
75	BJP	178 (69.53)	INC	66 (25.78)	112 (43.75)	SPAKP	2 (0.78)	10 (3.91)
76	BJP	326 (76.35)	INC	89 (20.84)	237 (55.51)	SPAKP	5 (1.17)	7 (1.64)
77	BJP	302 (68.79)	INC	121 (27.56)	181 (41.23)	SPAKP	6 (1.37)	10 (2.28)
78	BJP	410 (79.15)	INC	98 (18.92)	312 (60.23)	SPAKP	5 (0.97)	5 (0.97)
79	BJP	298 (75.63)	INC	82 (20.81)	216 (54.82)	SPAKP	9 (2.28)	5 (1.27)
80	INC	219 (53.03)	BJP	191 (46.25)	28 (6.78)	BSP	1 (0.24)	2 (0.48)
81	INC	432 (55.81)	BJP	315 (40.7)	117 (15.11)	BSP	12 (1.55)	15 (1.94)
82	BJP	311 (67.46)	INC	132 (28.63)	179 (38.83)	SPAKP	12 (2.6)	6 (1.3)
83	INC	440 (63.4)	BJP	241 (34.73)	199 (28.67)	BSP	4 (0.58)	9 (1.3)
84	BJP	460 (86.79)	INC	61 (11.51)	399 (75.28)	SPAKP	2 (0.38)	7 (1.32)
85	BJP	485 (78.99)	INC	104 (16.94)	381 (62.05)	SPAKP	6 (0.98)	19 (3.09)
86	BJP	393 (63.29)	INC	219 (35.27)	174 (28.02)	SPAKP	2 (0.32)	7 (1.13)
87	BJP	379 (55.33)	INC	291 (42.48)	88 (12.85)	BSP	4 (0.58)	11 (1.61)
88	BJP	223 (66.77)	INC	97 (29.04)	126 (37.73)	SPAKP	10 (2.99)	4 (1.2)
89	BJP	358 (67.42)	INC	167 (31.45)	191 (35.97)	BSP	2 (0.38)	4 (0.75)
90	INC	214 (61.32)	BJP	127 (36.39)	87 (24.93)	BSP	1 (0.29)	7 (2.01)
91	BJP	347 (51.48)	INC	303 (44.96)	44 (6.52)	SPAKP	12 (1.78)	12 (1.78)
92	INC	220 (51.52)	BJP	197 (46.14)	23 (5.38)	SPAKP	5 (1.17)	5 (1.17)
93	INC	393 (60.09)	BJP	245 (37.46)	148 (22.63)	SPAKP	5 (0.76)	11 (1.68)
94	BJP	297 (65.85)	INC	149 (33.04)	148 (32.81)	SPAKP	2 (0.44)	3 (0.67)
95	BJP	469 (85.43)	INC	56 (10.2)	413 (75.23)	SPAKP	7 (1.28)	17 (3.1)
96	BJP	665 (81.8)	INC	125 (15.38)	540 (66.42)	SPAKP	5 (0.62)	18 (2.21)
97	BJP	381 (86.59)	INC	59 (13.41)	322 (73.18)	SPAKP	0 (0)	0 (0)
98	BJP	655 (69.68)	INC	263 (27.98)	392 (41.7)	BSP	3 (0.32)	19 (2.02)
99	BJP	536 (75.92)	INC	152 (21.53)	384 (54.39)	SPAKP	5 (0.71)	13 (1.84)

Contd....

Socio-Economic Amenities - Rural

Access to Education Facilities

Particulars	Number of Village (% of Population)				
	Available	Not Available	If Not Available (Distance of Nearest Facility)		
			A	B	C
Govt. Primary School	2 (100)	0 (0)	0 (0)	0 (0)	0 (0)
Private Primary School	0 (0)	2 (100)	0 (0)	0 (0)	0 (0)
Govt. Middle School	2 (100)	0 (0)	0 (0)	0 (0)	0 (0)
Private Middle School	0 (0)	2 (100)	0 (0)	0 (0)	0 (0)
Govt. Secondary School	0 (0)	2 (100)	1 (40)	1 (60)	0 (0)
Private Secondary School	0 (0)	2 (100)	0 (0)	0 (0)	0 (0)
Govt. Senior Secondary School	0 (0)	2 (100)	1 (40)	1 (60)	0 (0)
Private Senior Secondary School	0 (0)	2 (100)	0 (0)	0 (0)	0 (0)
Govt. Arts and Science Degree College	0 (0)	2 (100)	1 (40)	1 (60)	0 (0)
Private Arts and Science Degree College	0 (0)	2 (100)	0 (0)	0 (0)	0 (0)
Govt. Engineering College	0 (0)	2 (100)	0 (0)	0 (0)	0 (0)
Private Engineering College	0 (0)	2 (100)	1 (40)	1 (60)	0 (0)
Govt. Medicine College	0 (0)	2 (100)	0 (0)	0 (0)	0 (0)
Private Medicine College	0 (0)	2 (100)	0 (0)	0 (0)	0 (0)
Govt. Management Institute	0 (0)	2 (100)	1 (40)	1 (60)	0 (0)
Private Management Institute	0 (0)	2 (100)	0 (0)	0 (0)	0 (0)
Govt. Polytechnic	0 (0)	2 (100)	0 (0)	1 (40)	1 (60)
Private Polytechnic	0 (0)	2 (100)	0 (0)	0 (0)	0 (0)
Govt. Vocational Training School/ITI	0 (0)	2 (100)	0 (0)	1 (60)	1 (40)
Private Vocational Training School/ITI	0 (0)	2 (100)	0 (0)	0 (0)	0 (0)
Govt. Non Formal Training Centre	0 (0)	2 (100)	0 (0)	2 (100)	0 (0)
Private Non Formal Training Centre	0 (0)	2 (100)	0 (0)	0 (0)	0 (0)
Govt. School For Disabled	0 (0)	2 (100)	1 (40)	1 (60)	0 (0)
Private School For Disabled	0 (0)	2 (100)	0 (0)	0 (0)	0 (0)
Government Others	0 (0)	2 (100)	1 (40)	1 (60)	0 (0)
Private Others	0 (0)	2 (100)	0 (0)	0 (0)	0 (0)

Note : Distance A : Less than 5 km; B : Between 5-10 km; C : 10+ km.; Source : Data Analysis is based on 2011 Census.

DISCLAIMER

The Terms of Use and Disclaimer of Datanet India Private Limited (hereinafter referred to as "Datanet") for use of this analysis report of **Ratlam City Assembly Constituency (Ratlam City Vidhan Sabha)** :-

1. **Assembly Factbook™** is a Registered Trade Mark owned by Datanet.
2. All the maps are sketched and graphical representation only and have not been drawn to the scale and also not to represent the actual geographical area or boundary of the unit.
3. The data for the aforesaid analysis is based on authentic sources and has been culled from the various publications of Census, CSO and NSSO for district and block level data, various central and state government departments, Central & State Elections Commissions and the concerned Returning Officers' releases, Electoral Rolls, Election results and allied publications, internal assessment, surveys, estimates and analysis. Therefore, certain adjustment of data at micro level may have been done to arrive closer to the macro data.
4. Data have been provided on an "As Is" and "As AVAILABLE" basis
5. The colours shown in the maps or diagram and charts of a particular party, alliance or AC are indicative and do not represent them.
6. This publication which includes maps, sheets, graphs and data would be the property under copyright of Datanet only. The user may use these for its internal study, analysis and research purposes. It's public display, re-selling or any commercial uses by the user are not allowed.
7. Datanet has taken due care and caution in compilation and processing of data and allied information, but does not guarantee the accuracy, adequacy or completeness of any information/analysis and will be not responsible for any errors or omissions or for the results obtained from the use of such information/analysis.
8. All the contents for the publication have been culled from various authentic sources and Datanet reasonably believes such sources to be reliable, but does not make any representations, express or implied as to the accuracy or fitness of use of such information. The information or contents of the information/analysis do not constitute advice and should not be relied upon in making (or refraining from making) any decision. Any reliance placed upon the information provided by Datanet is the sole responsibility and strictly at the user's risk.
9. In no event will Datanet be liable for any damages (including, without limitation, damages for loss of business projects, or loss of profits) arising in contract, tort or otherwise from the use of or inability to use any of its contents, or from any action taken (or refrained from being taken) as a result of using the analysis or any of its contents. Datanet its directors, owners, editors, officials, employees, distributor and agents or any associate will not be liable for any errors in the information contained or any consequences arising from the use of the contents of the provided information/analysis.
10. If any provision of these terms and conditions is held invalid or illegal or unenforceable for any reason by any court of competent jurisdiction, such provision shall be severed and the remainder of provisions of the terms and conditions shall continue in full force and effect as if the Term of Use had been executed with the invalid, illegal or unenforceable provision eliminated.
11. If there are any discrepancies in the information provided, please bring it to attention of Datanet for suitable rectification measures.

Buy Online This Complete Book At
Datanet India eBooks Store

www.indiastatpublications.com

or go directly at

[http://www.indiastatpublications.com/
Assembly_factbook/Madhya_Pradesh/Ratlam/Ratlam_City](http://www.indiastatpublications.com/Assembly_factbook/Madhya_Pradesh/Ratlam/Ratlam_City)

 **indiastat** elections

