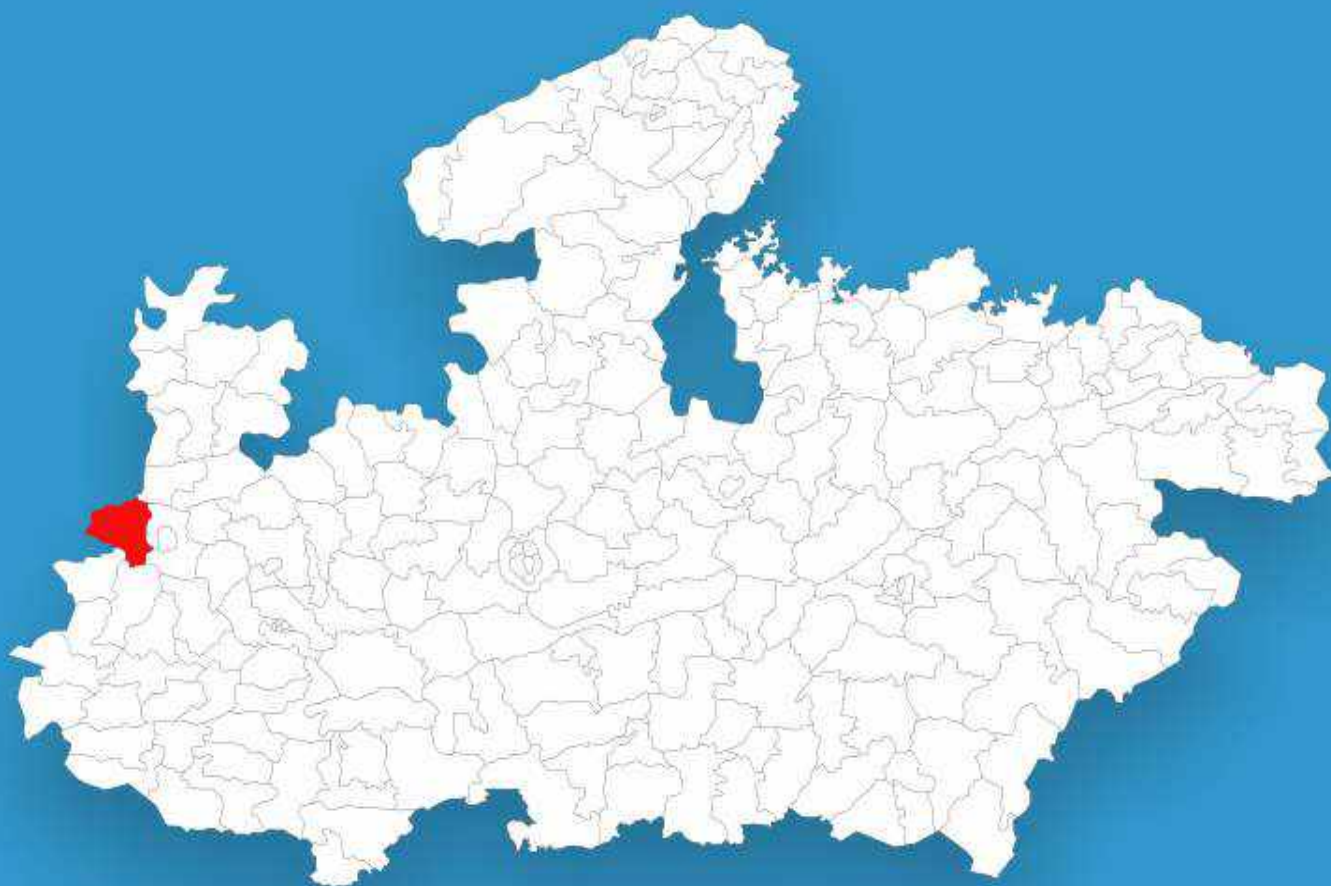




Madhya Pradesh

Assembly Factbook™

Sailana Assembly Constituency

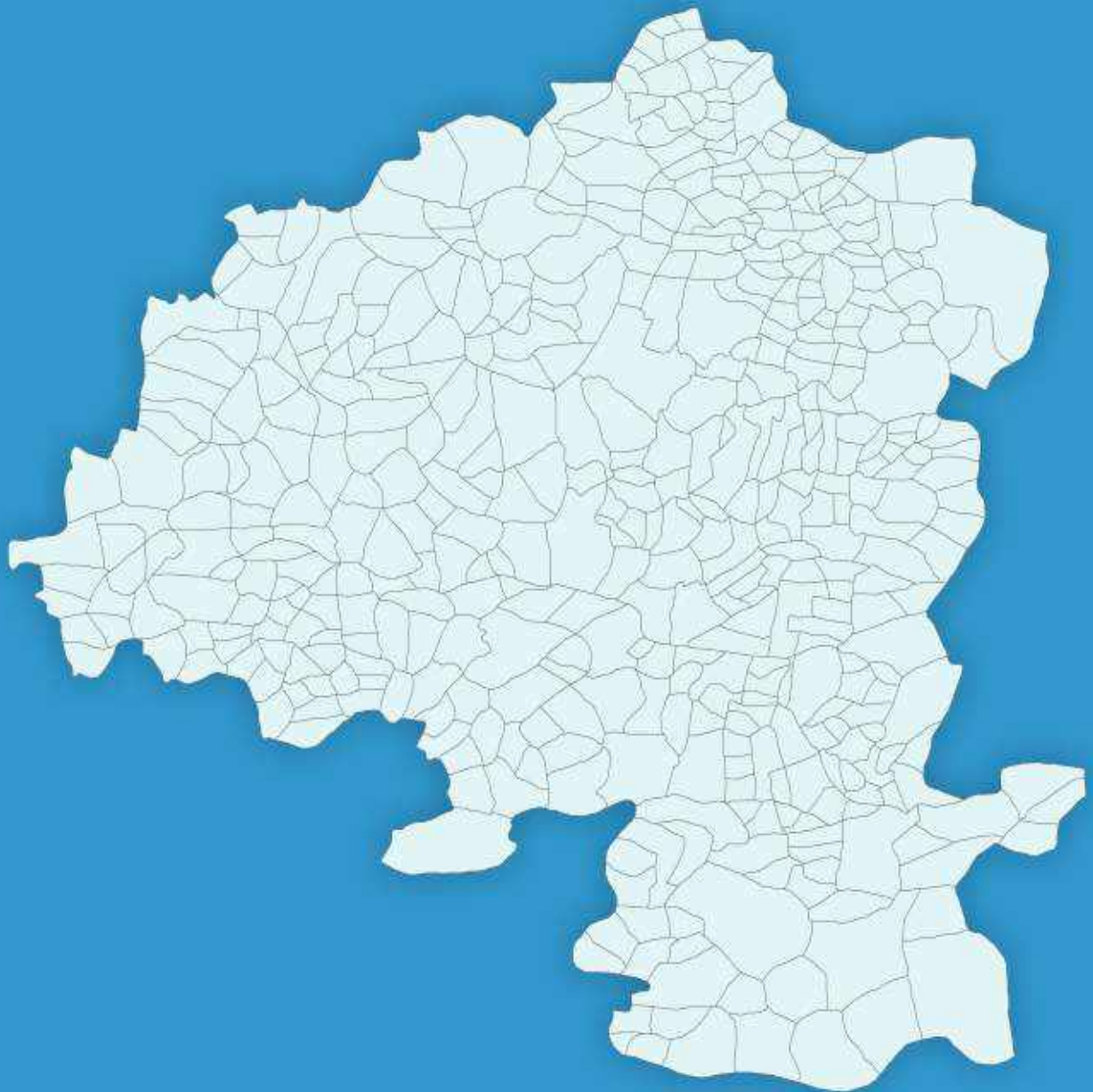


Key Electoral Data of Sailana
Assembly Constituency (Vidhan Sabha)

Madhya Pradesh

Assembly Factbook™

Sailana Assembly Constituency



Sailana Vidhan Sabha

Editor & Director

Dr. R.K. Thukral

Research Editor

Dr. Shafeeq Rahman

Compiled, Researched and Published by Datanet India Pvt. Ltd.

D-100, 1st Floor,

Okhla Industrial Area, Phase-I,
New Delhi- 110020.

Ph.: 91-11- 43580781-84

Email : support@indiastatpublications.com

Website : www.indiastatelections.com

Online Book Store :

www.indiastatpublications.com

Report No. : AFB/MP-221-0125

ISBN : 978-93-87189-68-3

First Edition : January, 2018

Eighth Updated Edition : January, 2025

Price : Rs. 11500/-

US\$ 310

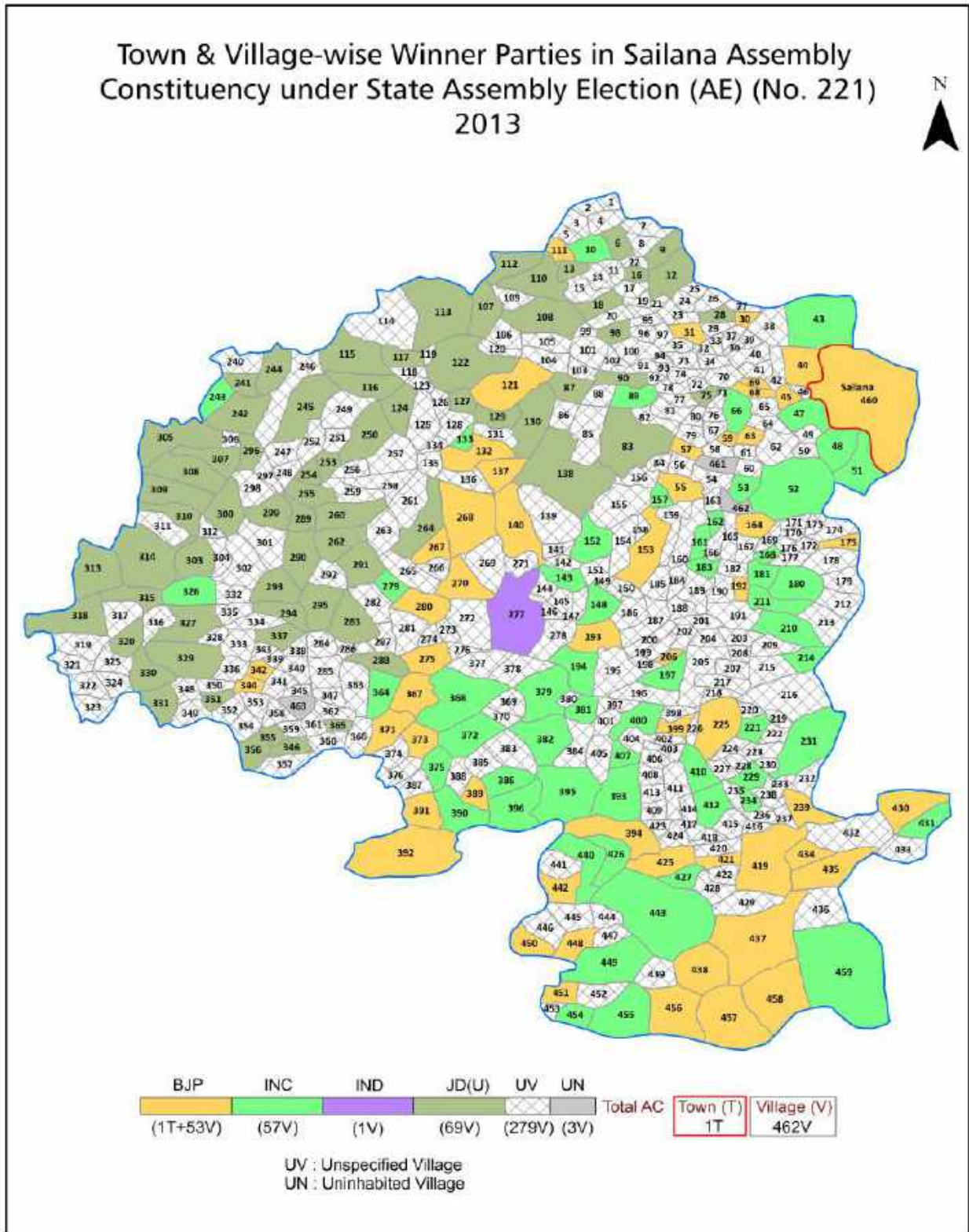
© Datanet India Pvt. Ltd.

All rights reserved. No part of this book may be reproduced, stored in a retrieval system or transmitted in any form or by any means, mechanical photocopying, photographing, scanning, recording or otherwise without the prior written permission of the publisher. Please refer to Disclaimer at page no. 214 for the use of this publication.

Printed in India

No.	Particulars	Page No.
	Introduction	
1	Assembly Constituency - (Vidhan Sabha) at a Glance Features of Assembly as per Delimitation Commission of India (2008)	1-2
	Location and Political Maps	
2	Location Map Boundaries of Assembly Constituency - (Vidhan Sabha in District Boundaries of Assembly Constituency under Parliamentary Constituency - (Lok Sabha) Town & Village-wise Winner Parties- 2024, 2023, 2019, 2018, 2014, 2013, 2009 and 2008	3-11
	Administrative Setup (2011)	
3	District Sub-district Towns Villages Inhabited Villages Uninhabited Villages Village Panchayat Intermediate Panchayat	12-34
	Demographics (2011)	
4	Population Households Rural/Urban Population Towns and Villages by Population Size Sex Ratio (Total & 0-6 Years) Religious Population Social Population Literacy Rate	35-36
	Electoral Features	
5	Important Dates of Last Elections Held Electors by Gender Service Electors Voters Voters Turnout Polling Stations & Average Number of Electors per Polling Station Electors by Age Group Present Elected Representatives	37-42
	Historical Summary Election Results	
6	Vote Share of Major Parties Winning Margin (Number & Percentage Polarity of Parties Summary Result of Assembly Segment of Parliamentary Elections 2024, 2019, 2014, 2009, 2004 and 1999 Summary Result of Assembly Elections 2023, 2018, 2013, 2008, 2003, 1998, 1993, 1990, 1985, 1980, 1977, 1972, 1967 and 1962	43-64
	Polling Station Level Election Results	
7	Name and Number of Polling Station 2024, 2023, 2019, 2018, 2014, 2013, 2009 and 2008 Polling Station-wise Electors, Voters & Voters Turnout 2024, 2023, 2019, 2018, 2014, 2013, 2009 and 2008 Polling Station wise Elections Results 2024, 2023, 2019, 2018, 2014, 2013, 2009 and 2008	65-193
	Share of Assembly Constituency	
8	Share of Assembly Constituency - (Vidhan Sabha) in State, District and Parliamentary Constituency - (Lok Sabha)	194
	Socio-Economic Amenities (2011)	
9	Access to Administrative Units Agricultural, Manufacturing and Industrial Commodities Demographic Indicators Education Health & Manpower Drinking Water Supply Sanitation Entertainment and Recreations Infrastructure Power Food Allocation Distribution and Marketing of Agriculture Commodities Infrastructure Transport and Road Infrastructure Communication Banking and Financial Services Land Use Irrigation Source	196-209
10	Abbreviation & Sources	211-212
11	Disclaimer	214

Location & Political Map



Administrative Setup

List of Village Panchayat & Intermediate Panchayat (Block) Name - 2011

Village Name	Village Panchayat Name	Intermediate Panchayat Name
Aali	Jarniyaukala	Bajna
Adapanth	Dethla	Bajna
Adarsila	Khidekla	Sailana
Adupada	Kalda	Sailana
Adwaniya	Advaniya	Sailana
Ajabgarh	Devla	Bajna
Akadiya	Gukar Pada	Bajna
Alka Kheda	Gudbhili	Sailana
Amalipada	Ghataliya	Bajna
Amaliya Mal	Bhut Pada	Bajna
Amaliyadol Kalan	Ballikheda	Sailana
Amaliyadol Khurd	Samalkheda	Sailana
Amaliyapada Walabid	Samalkheda	Sailana
Amargarh	Amargad	Sailana
Amargarh	Patdi	Sailana
Amarpura	Badikhurd	Sailana
Amarpura Kalan	Amarpurakala	Bajna
Amarpura Khurd	Karbalkhora	Bajna
Ambaghati	Indrawalkhurd	Sailana
Ambakudi	Makodiyarundi	Sailana
Ambakudi	Samalkheda	Sailana
Ambapada	Aambapada	Sailana
Ambapada	Borkhida	Sailana
Ambapada Kalan	Aamba Pada	Bajna
Amlipada	Amlipada	Bajna
Asawari	Khotda	Sailana
Baddhapura Kalan	Thikriya	Sailana
Baddhapura Khurd	Kangsi	Sailana
Badi Kalan	Badikhurd	Sailana

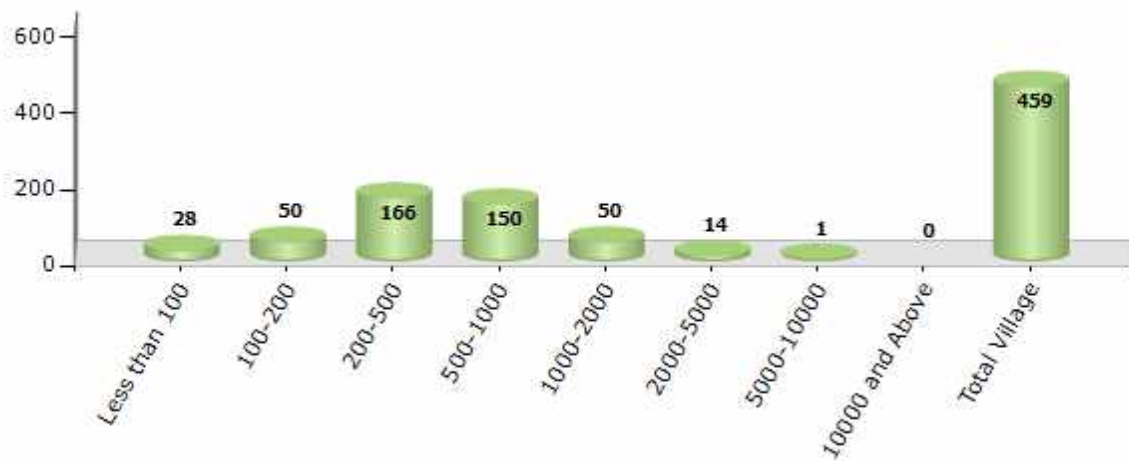
Contd....

Demographics

Number of Villages by Population Size - 2011

Less than 100	100-200	200-500	500-1000	1000-2000	2000-5000	5000-10000	10000 and Above	Total Village
28	50	166	150	50	14	1	0	459

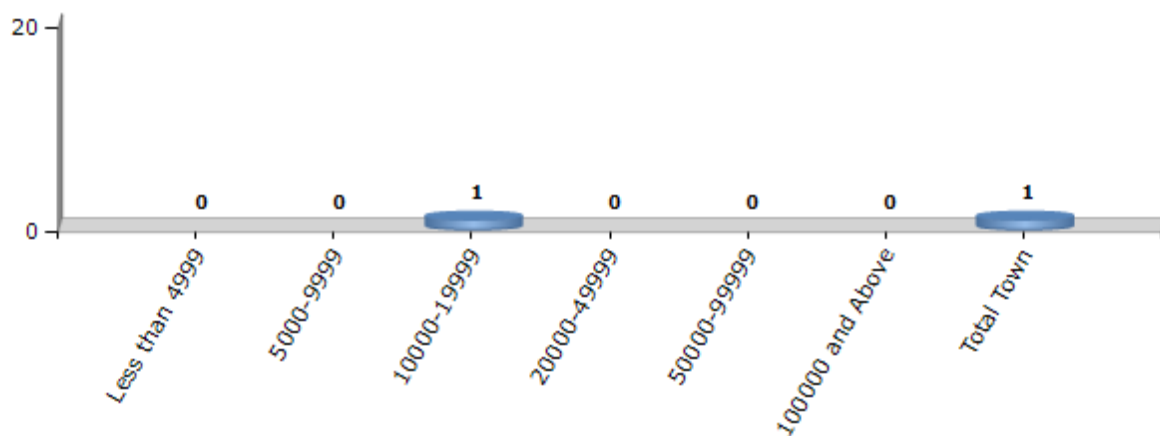
Number of Villages by Population Size - 2011



Number of Towns by Population Size - 2011

Less than 4999	5000-9999	10000-19999	20000-49999	50000-99999	100000 and Above	Total Town
0	0	1	0	0	0	1

Number of Towns by Population Size - 2011

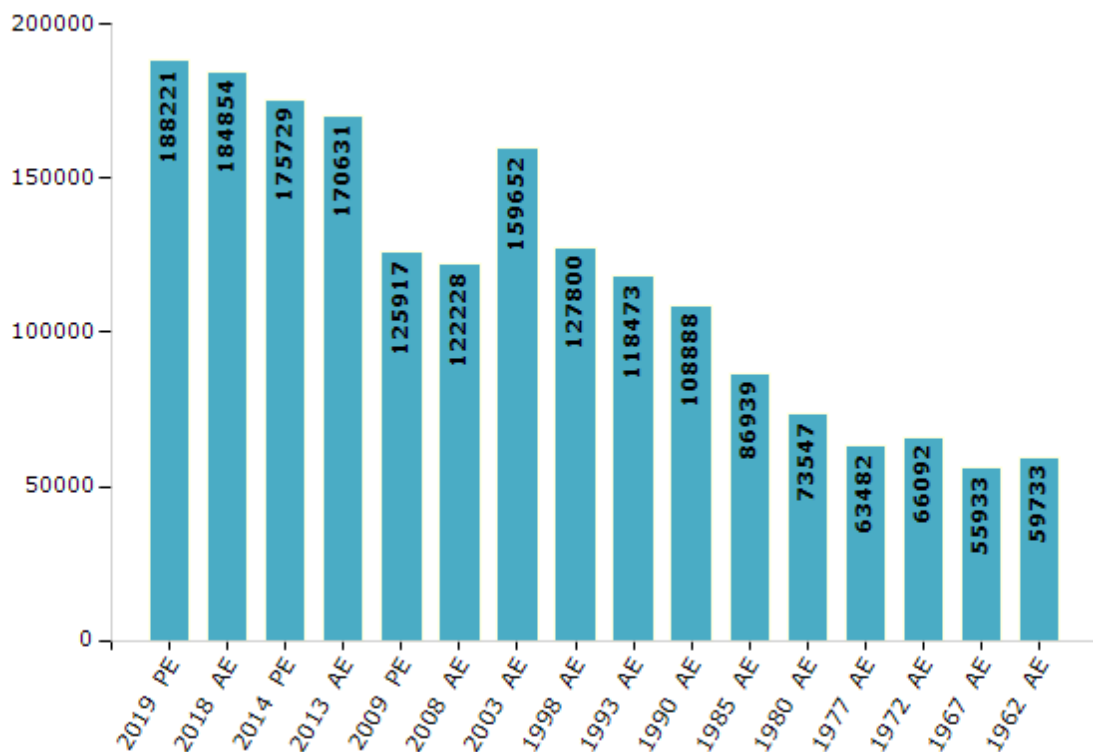


Electoral Features

Electors by Male & Female

Year	Male	Female	Others	Total	Year	Male	Female	Others	Total
2019 PE	93466	94750	5	188221	1993 AE	59301	59172	-	118473
2018 AE	91797	93052	5	184854	1990 AE	54307	54581	-	108888
2014 PE	88041	87682	6	175729	1985 AE	43090	43849	-	86939
2013 AE	85384	85239	8	170631	1980 AE	36331	37216	-	73547
2009 PE	63505	62412	-	125917	1977 AE	31550	31932	-	63482
2008 AE	61560	60668	-	122228	1972 AE	32851	33241	-	66092
2004 PE	-	-	-	-	1967 AE	-	-	-	55933
2003 AE	80070	79582	-	159652	1962 AE	-	-	-	59733
1999 PE	-	-	-	-	1957 AE	-	-	-	-
1998 AE	64425	63375	-	127800	1952 AE	-	-	-	-

Number of Electors

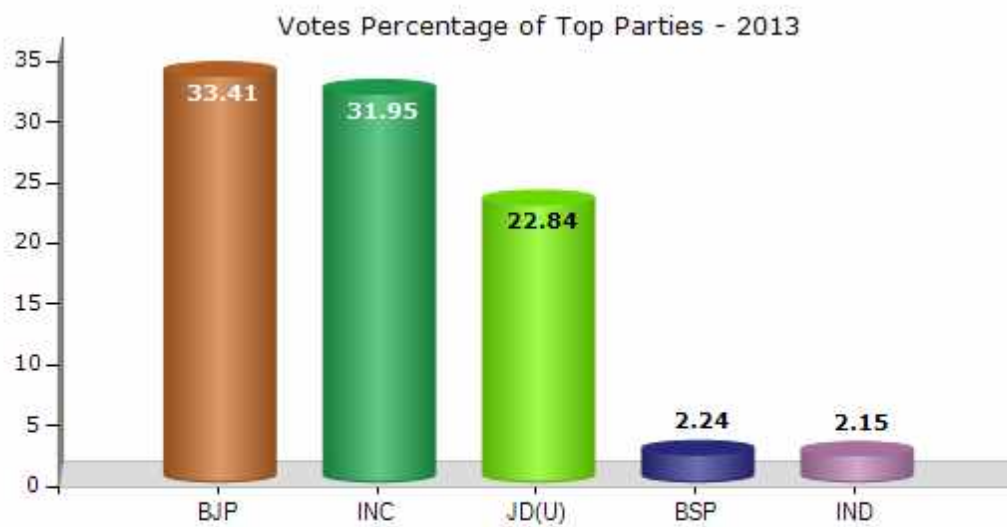


Note : AE : Assembly Election, PE : Assembly Segment of Parliamentary Election

Historical Summary Election Results

Summary Result of Assembly Election - 2013

Candidate Name	Party	Votes	Votes %
Sangeeta Vijay Charel	BJP	47662	33.41
Guddu Harshvijay Gehlot	INC	45583	31.95
Narayan Maeeda	JD(U)	32593	22.84
Jalam Singh	BSP	3192	2.24
Hemchand Nathuji Damar	IND	3071	2.15
Valu Jhodiya	IND	2856	2
Prabhulal Ninama	BA S D	1854	1.3
Kalusingh Bhambhar	IND	1276	0.89
	NOTA	4588	3.22



Polling Station Level Election Results

Number and Name of Polling Stations (PS) (2018)

Number of Polling Stations	Name of Polling Stations	Number of Polling Stations	Name of Polling Stations
1	Ma.Vi.Bhawan Amaragarh	22	Naya Nagar Palika Bhawan Sailana
2	Pra.Vi.Bhawan Kothariya	23	Jawahar Pra. Vi. Sailana
3	Pra Shala Bhawan Vali	24	Pra.Shala Bhawan Bagariyon Ki Khedi Sailana
4	Pra Shala Bhawan Mahapura	25	Ma.Shala Bhawan Bhilo Ki Khedi
5	Pra Shala Bhawan Salvaniya	26	Pra Shala Bhawan Kotada
6	Pra Shala Bhawan Under	27	Ma.V. Shala Bhawan Adavaniya
7	Gram Panchayat Bhawan Punya khedi	28	P.V.Bhawan Govardhanpura
8	Pra Shala Bhawan Morajhar	29	Gram Panchayat Bhawan Sansar
9	Prathmik Shala Bhawan Badi Khurd	30	P.V.Egs Nayatapra
10	Pra Shala Bhawan Harasoula	31	Pra Shala Bhawan Ramgarh Borakheda
11	Ma V. Bhawan Kariya	32	Gra P Bhawan Narayanagadh (Nayapada)
12	Egs Shala Bhawan Nayakheda	33	Pra Shala Bhawan Amaliyapada Bid
13	Ma. Vi Bhawan Junawas Sailana	34	M.V. Shala Bhawan Sakaravada
14	Aniwarya Pra. Vi. Shala Bhawan Junawas Sailana	35	Egs Makanpura
15	B.R.C. Bhawan Sailana	36	Pra Shala Bhawan Semalakheda
16	Manoranjan Kendra Bhawan Purvi Bhag Sailana	37	Pr.V. Bhawan Makodiya Rundi
17	Manoranjan Kendra Bhawan Pashchimi Bhag Sailana	38	Pa.Vi.Bhawan Richhi
18	Kanya H.S. School Purvi Bhag Seailana	39	Pra Shala Bhawan Banjala
19	Vikas Khand Office Sailana	40	Govt.Middle School Somarundi Kala
20	Vikas Khand Office Sailana	41	Pra Shala Bhawan Kapasiya
21	Kanya H.Sec. School Pashchimi Bhag Seailana.	42	Middle School Amliyadol Kala

Contd....

Polling Station Level Election Results

Polling Station-wise Votes Secured by Overall Top Five Parties in Sailana Assembly in Assembly Election (AE) under Ratlam Parliamentary Constituency in Madhya Pradesh (2018)

Number of Polling Station	Winner - Harsh Vijay Gehlot "Guddu" (INC)	Runner-up - Narayan Maida (BJP)	3rd - Kamleshwar Dodiya (IND)	4th - Vijay Hari Vijay (LJD)	5th - Kalusingh Bhabhar (SHS)	NOTA	Other	Total Votes Secured
36	255	133	17	0	4	7	17	433
37	392	388	98	5	21	18	58	980
38	137	559	223	5	10	22	67	1023
39	380	168	221	15	22	18	59	883
40	84	152	80	10	4	16	29	375
41	169	173	20	9	10	10	18	409
42	198	203	74	12	12	18	56	573
43	340	72	399	4	14	25	71	925
44	316	37	110	2	8	4	27	504
45	281	307	64	13	4	10	21	700
46	322	364	19	0	9	1	19	734
47	153	246	32	3	2	6	15	457
48	157	55	290	8	9	8	54	581
49	74	48	401	40	7	13	64	647
50	204	147	382	9	15	21	58	836
51	213	143	259	32	12	27	60	746
52	239	31	152	8	6	7	21	464
53	350	35	49	10	14	14	30	502
54	142	123	612	10	18	18	76	999
55	35	109	409	37	8	12	40	650
56	349	303	66	49	20	15	66	868
57	69	75	105	14	10	2	16	291
58	60	243	147	6	11	8	15	490
59	520	118	44	6	23	16	36	763
60	175	512	16	8	8	14	32	765
61	339	260	37	7	16	15	49	723
62	235	263	52	29	12	18	37	646
63	149	86	55	1	5	5	7	308
64	244	257	69	0	18	10	31	629
65	174	192	97	14	7	5	25	514
66	438	223	50	15	20	15	65	826
67	41	401	63	2	8	9	17	541
68	87	370	119	7	9	14	22	628
69	102	176	65	3	11	6	30	393
70	301	287	105	4	7	17	34	755

Contd....

Polling Station Level Election Results

Winner, Runner-up and 3rd Party Position & Winning Margin According to Polling Stations in Sailana Assembly in Assembly Election (AE) under Ratlam Parliamentary Constituency in Madhya Pradesh (2018)

Polling Station Number	Winner Party	Winner Votes (%)	Runner-up Party	Runner-up Votes (%)	Winning Margin Votes (%)	Third Party	Third Party Votes (%)	Other Votes (%)
67	BJP	401 (74.12)	IND (KD)	63 (11.65)	338 (62.47)	INC	41 (7.58)	36 (6.65)
68	BJP	370 (58.92)	IND (KD)	119 (18.95)	251 (39.97)	INC	87 (13.85)	52 (8.28)
69	BJP	176 (44.78)	INC	102 (25.95)	74 (18.83)	IND (KD)	65 (16.54)	50 (12.72)
70	INC	301 (39.87)	BJP	287 (38.01)	14 (1.86)	IND (KD)	105 (13.91)	62 (8.21)
71	INC	321 (72.79)	BJP	42 (9.52)	279 (63.27)	IND (KD)	29 (6.58)	49 (11.11)
72	INC	303 (45.29)	BJP	225 (33.63)	78 (11.66)	IND (KD)	74 (11.06)	67 (10.01)
73	BJP	229 (43.7)	INC	221 (42.18)	8 (1.52)	IND (KD)	23 (4.39)	51 (9.73)
74	BJP	297 (39.18)	INC	289 (38.13)	8 (1.05)	LJD	77 (10.16)	95 (12.53)
75	INC	328 (62.72)	IND (KD)	82 (15.68)	246 (47.04)	BJP	31 (5.93)	82 (15.68)
76	INC	597 (63.58)	BJP	194 (20.66)	403 (42.92)	IND (KD)	51 (5.43)	97 (10.33)
77	INC	382 (57.19)	BJP	89 (13.32)	293 (43.87)	IND (KD)	78 (11.68)	119 (17.81)
78	INC	480 (60)	IND (KD)	153 (19.13)	327 (40.87)	BJP	94 (11.75)	73 (9.13)
79	INC	293 (41.04)	IND (KD)	231 (32.35)	62 (8.69)	BJP	118 (16.53)	72 (10.08)
80	INC	204 (47.33)	IND (KD)	123 (28.54)	81 (18.79)	BJP	68 (15.78)	36 (8.35)
81	INC	161 (36.34)	BJP	142 (32.05)	19 (4.29)	IND (KD)	108 (24.38)	32 (7.22)
82	INC	500 (45.87)	BJP	268 (24.59)	232 (21.28)	IND (KD)	222 (20.37)	100 (9.17)
83	INC	493 (63.04)	BJP	163 (20.84)	330 (42.2)	IND (KD)	66 (8.44)	60 (7.67)
84	BJP	408 (43.64)	INC	402 (42.99)	6 (0.65)	IND (KD)	60 (6.42)	65 (6.95)
85	INC	487 (54.41)	BJP	294 (32.85)	193 (21.56)	IND (KD)	43 (4.8)	71 (7.93)
86	INC	389 (60.97)	BJP	143 (22.41)	246 (38.56)	IND (KD)	41 (6.43)	65 (10.19)
87	INC	218 (45.32)	IND (KD)	130 (27.03)	88 (18.29)	BJP	66 (13.72)	67 (13.93)
88	INC	372 (52.47)	IND (KD)	152 (21.44)	220 (31.03)	BJP	101 (14.25)	84 (11.85)
89	BJP	161 (36.1)	INC	154 (34.53)	7 (1.57)	IND (KD)	90 (20.18)	41 (9.19)
90	INC	179 (58.69)	IND (KD)	63 (20.66)	116 (38.03)	BJP	35 (11.48)	28 (9.18)
91	INC	503 (56.39)	IND (KD)	177 (19.84)	326 (36.55)	BJP	142 (15.92)	70 (7.85)
92	BJP	302 (52.34)	INC	138 (23.92)	164 (28.42)	IND (KD)	86 (14.9)	51 (8.84)
93	INC	321 (47)	BJP	261 (38.21)	60 (8.79)	IND (KD)	64 (9.37)	37 (5.42)
94	INC	233 (47.94)	BJP	127 (26.13)	106 (21.81)	IND (KD)	73 (15.02)	53 (10.91)
95	INC	455 (43.25)	IND (KD)	281 (26.71)	174 (16.54)	BJP	199 (18.92)	117 (11.12)
96	INC	278 (46.57)	IND (KD)	136 (22.78)	142 (23.79)	BJP	120 (20.1)	63 (10.55)
97	INC	371 (66.61)	BJP	86 (15.44)	285 (51.17)	IND (KD)	70 (12.57)	30 (5.39)
98	INC	213 (38.8)	BJP	189 (34.43)	24 (4.37)	IND (KD)	85 (15.48)	62 (11.29)
99	BJP	299 (49.26)	INC	205 (33.77)	94 (15.49)	IND (KD)	46 (7.58)	57 (9.39)

Contd....

Socio-Economic Amenities - Rural

Access to Education Facilities

Particulars	Number of Village (% of Population)				
	Available	Not Available	If Not Available (Distance of Nearest Facility)		
			A	B	C
Govt. Primary School	424 (99)	35 (1)	33 (1)	1 (0)	0 (0)
Private Primary School	15 (7)	444 (93)	0 (0)	0 (0)	0 (0)
Govt. Middle School	146 (56)	313 (44)	252 (35)	37 (6)	0 (0)
Private Middle School	13 (6)	446 (94)	0 (0)	0 (0)	0 (0)
Govt. Secondary School	26 (15)	433 (85)	185 (31)	187 (36)	41 (10)
Private Secondary School	1 (0)	458 (100)	0 (0)	0 (0)	0 (0)
Govt. Senior Secondary School	8 (7)	451 (93)	118 (20)	186 (39)	122 (28)
Private Senior Secondary School	0 (0)	459 (100)	0 (0)	0 (0)	0 (0)
Govt. Arts and Science Degree College	0 (0)	459 (100)	6 (2)	32 (7)	399 (86)
Private Arts and Science Degree College	0 (0)	459 (100)	0 (0)	0 (0)	0 (0)
Govt. Engineering College	0 (0)	459 (100)	0 (0)	0 (0)	11 (5)
Private Engineering College	0 (0)	459 (100)	1 (0)	4 (1)	255 (55)
Govt. Medicine College	0 (0)	459 (100)	1 (0)	0 (0)	74 (15)
Private Medicine College	0 (0)	459 (100)	0 (0)	0 (0)	0 (0)
Govt. Management Institute	0 (0)	459 (100)	2 (0)	2 (0)	232 (47)
Private Management Institute	0 (0)	459 (100)	0 (0)	0 (0)	74 (16)
Govt. Polytechnic	0 (0)	459 (100)	0 (0)	1 (0)	456 (100)
Private Polytechnic	0 (0)	459 (100)	0 (0)	0 (0)	0 (0)
Govt. Vocational Training School/ITI	0 (0)	459 (100)	3 (1)	24 (4)	352 (77)
Private Vocational Training School/ITI	0 (0)	459 (100)	0 (0)	4 (1)	76 (18)
Govt. Non Formal Training Centre	0 (0)	459 (100)	11 (3)	18 (4)	211 (45)
Private Non Formal Training Centre	0 (0)	459 (100)	3 (2)	3 (1)	212 (45)
Govt. School For Disabled	0 (0)	459 (100)	2 (0)	1 (0)	272 (56)
Private School For Disabled	0 (0)	459 (100)	0 (0)	0 (0)	0 (0)
Government Others	0 (0)	459 (100)	2 (1)	8 (1)	449 (97)
Private Others	0 (0)	459 (100)	0 (0)	0 (0)	0 (0)

Note : Distance A : Less than 5 km; B : Between 5-10 km; C : 10+ km.; Source : Data Analysis is based on 2011 Census.

DISCLAIMER

The Terms of Use and Disclaimer of Datanet India Private Limited (hereinafter referred to as "Datanet") for use of this analysis report of **Sailana Assembly Constituency (Sailana Vidhan Sabha) :-**

1. **Assembly Factbook™** is a Registered Trade Mark owned by Datanet.
2. All the maps are sketched and graphical representation only and have not been drawn to the scale and also not to represent the actual geographical area or boundary of the unit.
3. The data for the aforesaid analysis is based on authentic sources and has been culled from the various publications of Census, CSO and NSSO for district and block level data, various central and state government departments, Central & State Elections Commissions and the concerned Returning Officers' releases, Electoral Rolls, Election results and allied publications, internal assessment, surveys, estimates and analysis. Therefore, certain adjustment of data at micro level may have been done to arrive closer to the macro data.
4. Data have been provided on an "As Is" and "As AVAILABLE" basis
5. The colours shown in the maps or diagram and charts of a particular party, alliance or AC are indicative and do not represent them.
6. This publication which includes maps, sheets, graphs and data would be the property under copyright of Datanet only. The user may use these for its internal study, analysis and research purposes. It's public display, re-selling or any commercial uses by the user are not allowed.
7. Datanet has taken due care and caution in compilation and processing of data and allied information, but does not guarantee the accuracy, adequacy or completeness of any information/analysis and will be not responsible for any errors or omissions or for the results obtained from the use of such information/analysis.
8. All the contents for the publication have been culled from various authentic sources and Datanet reasonably believes such sources to be reliable, but does not make any representations, express or implied as to the accuracy or fitness of use of such information. The information or contents of the information/analysis do not constitute advice and should not be relied upon in making (or refraining from making) any decision. Any reliance placed upon the information provided by Datanet is the sole responsibility and strictly at the user's risk.
9. In no event will Datanet be liable for any damages (including, without limitation, damages for loss of business projects, or loss of profits) arising in contract, tort or otherwise from the use of or inability to use any of its contents, or from any action taken (or refrained from being taken) as a result of using the analysis or any of its contents. Datanet its directors, owners, editors, officials, employees, distributor and agents or any associate will not be liable for any errors in the information contained or any consequences arising from the use of the contents of the provided information/analysis.
10. If any provision of these terms and conditions is held invalid or illegal or unenforceable for any reason by any court of competent jurisdiction, such provision shall be severed and the remainder of provisions of the terms and conditions shall continue in full force and effect as if the Term of Use had been executed with the invalid, illegal or unenforceable provision eliminated.
11. If there are any discrepancies in the information provided, please bring it to attention of Datanet for suitable rectification measures.

Buy Online This Complete Book At
Datanet India eBooks Store

www.indiastatpublications.com

or go directly at

[http://www.indiastatpublications.com/
Assembly_factbook/Madhya_Pradesh/Ratlam/Sailana](http://www.indiastatpublications.com/Assembly_factbook/Madhya_Pradesh/Ratlam/Sailana)

 **indiastat**elections

