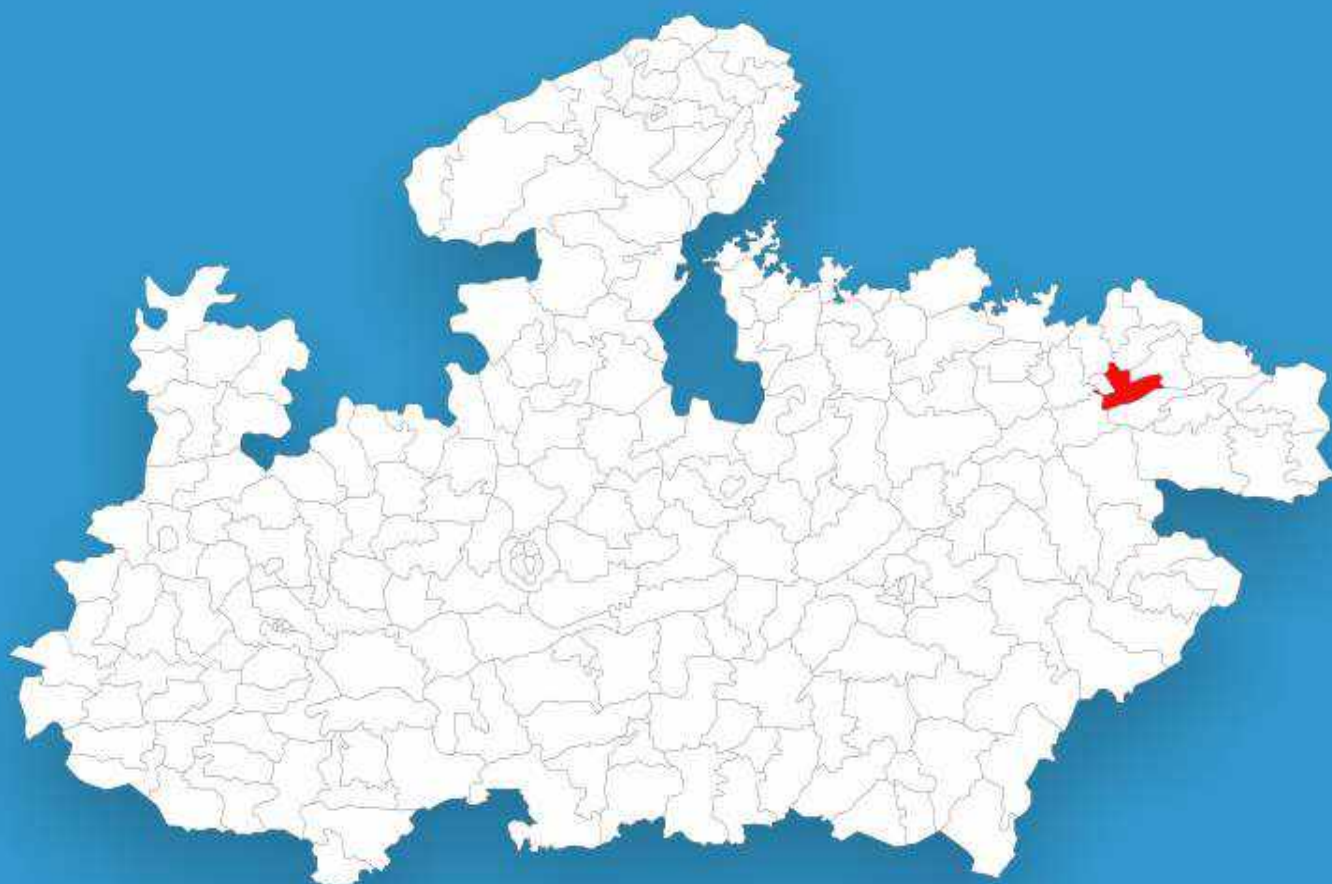




Madhya Pradesh

Assembly Factbook™

Gurh Assembly Constituency



Key Electoral Data of Gurh
Assembly Constituency (Vidhan Sabha)

Madhya Pradesh

Assembly Factbook™

Gurh Assembly Constituency



Gurh Vidhan Sabha

Editor & Director

Dr. R.K. Thukral

Research Editor

Dr. Shafeeq Rahman

Compiled, Researched and Published by Datanet India Pvt. Ltd.

D-100, 1st Floor,

Okhla Industrial Area, Phase-I,
New Delhi- 110020.

Ph.: 91-11- 43580781-84

Email : support@indiastatpublications.com

Website : www.indiastatelections.com

Online Book Store :

www.indiastatpublications.com

Report No. : AFB/MP-075-0125

ISBN : 978-93-87165-66-3

First Edition : January, 2018

Eighth Updated Edition : January, 2025

Price : Rs. 11500/-

US\$ 310

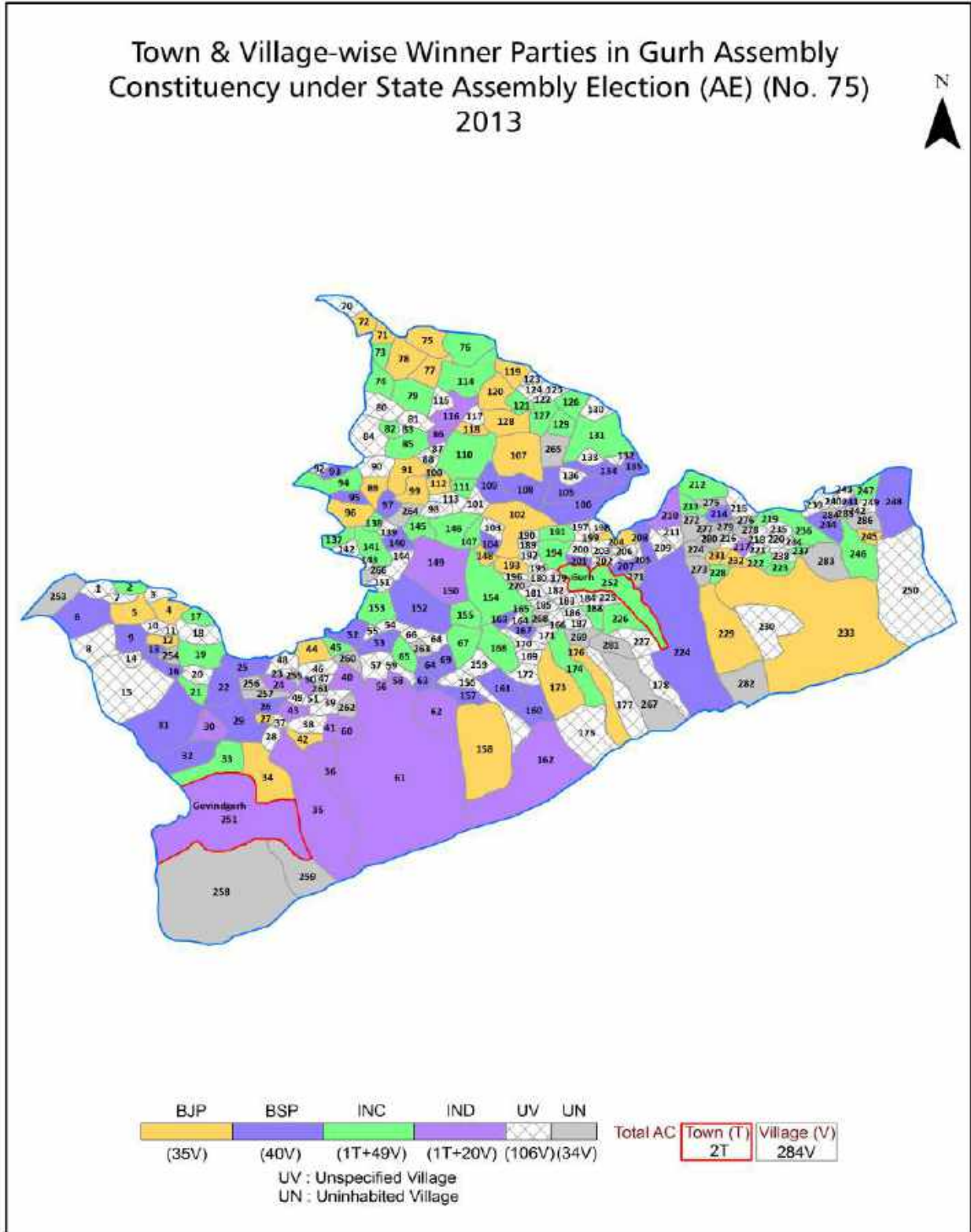
© Datanet India Pvt. Ltd.

All rights reserved. No part of this book may be reproduced, stored in a retrieval system or transmitted in any form or by any means, mechanical photocopying, photographing, scanning, recording or otherwise without the prior written permission of the publisher. Please refer to Disclaimer at page no. 220 for the use of this publication.

Printed in India

No.	Particulars	Page No.
	Introduction	
1	Assembly Constituency - (Vidhan Sabha) at a Glance Features of Assembly as per Delimitation Commission of India (2008)	1-2
	Location and Political Maps	
2	Location Map Boundaries of Assembly Constituency - (Vidhan Sabha) in District Boundaries of Assembly Constituency under Parliamentary Constituency - (Lok Sabha) Town & Village-wise Winner Parties- 2024, 2023, 2019, 2018, 2014, 2013, 2009 and 2008	3-11
	Administrative Setup (2011)	
3	District Sub-district Towns Villages Inhabited Villages Uninhabited Villages Village Panchayat Intermediate Panchayat	12-24
	Demographics (2011)	
4	Population Households Rural/Urban Population Towns and Villages by Population Size Sex Ratio (Total & 0-6 Years) Religious Population Social Population Literacy Rate	25-26
	Electoral Features	
5	Important Dates of Last Elections Held Electors by Gender Service Electors Voters Voters Turnout Polling Stations & Average Number of Electors per Polling Station Electors by Age Group Present Elected Representatives	27-32
	Historical Summary Election Results	
6	Vote Share of Major Parties Winning Margin (Number & Percentage) Polarity of Parties Summary Result of Assembly Segment of Parliamentary Elections 2024, 2019, 2014, 2009, 2004 and 1999 Summary Result of Assembly Elections 2023, 2018, 2013, 2008, 2003, 1998, 1993, 1990, 1985, 1980, 1977, 1972, 1967, 1962 and 1957	33-55
	Polling Station Level Election Results	
7	Name and Number of Polling Station 2024, 2023, 2019, 2018, 2014, 2013, 2009 and 2008 Polling Station-wise Electors, Voters & Voters Turnout 2024, 2023, 2019, 2018, 2014, 2013, 2009 and 2008 Polling Station wise Elections Results 2024, 2023, 2019, 2018, 2014, 2013, 2009 and 2008	56-198
	Share of Assembly Constituency	
8	Share of Assembly Constituency - (Vidhan Sabha) in State, District and Parliamentary Constituency - (Lok Sabha)	199
	Socio-Economic Amenities (2011)	
9	Access to Administrative Units Agricultural, Manufacturing and Industrial Commodities Demographic Indicators Education Health & Manpower Drinking Water Supply Sanitation Entertainment and Recreations Infrastructure Power Food Allocation Distribution and Marketing of Agriculture Commodities Infrastructure Transport and Road Infrastructure Communication Banking and Financial Services Land Use Irrigation Source	201-215
10	Abbreviation & Sources	217-218
11	Disclaimer	220

Location & Political Map



Administrative Setup

List of Village Panchayat & Intermediate Panchayat (Block) Name - 2011

Village Name	Village Panchayat Name	Intermediate Panchayat Name
Aitla	Aitla	Raipur-Karchuliyan
Amawa (11)	Amwa	Raipur-Karchuliyan
Amawa (3)	Amwa	Raipur-Karchuliyan
Amawa (5)	Amwa	Raipur-Karchuliyan
Amawa (7)	Amwa	Raipur-Karchuliyan
Amiliha	Hardua	Raipur-Karchuliyan
Amiliha	Jaraha	Raipur-Karchuliyan
Amiliya	Amiliya	Raipur-Karchuliyan
Amilki	Amilaki	Rewa
Amirithi	Bansi	Rewa
Amrithi	Amirti	Rewa
Atrari	Chaudiyar	Raipur-Karchuliyan
Badagaon	Badagaon	Raipur-Karchuliyan
Badwar	Badwar	Raipur-Karchuliyan
Bagdari	Hardua	Raipur-Karchuliyan
Baghamada	Baghamada	Raipur-Karchuliyan
Baghnari	Hardua	Raipur-Karchuliyan
Bahera	Hardua	Raipur-Karchuliyan
Baisa	Baisa	Rewa
Bajrangpur	Bajrangpur	Rewa
Bakchhera	Bakchhera	Raipur-Karchuliyan
Bal	Banjari	Raipur-Karchuliyan
Bamhangawan	Bhmhanagawan	Rewa
Bandhawa	Bandhawa	Raipur-Karchuliyan
Bandhawa	Bandhawa	Raipur-Karchuliyan
Bandhi	Dadhawa	Raipur-Karchuliyan
Banjari	Banjari	Raipur-Karchuliyan
Bansa	Bansa	Rewa
Bansi	Bansi	Rewa

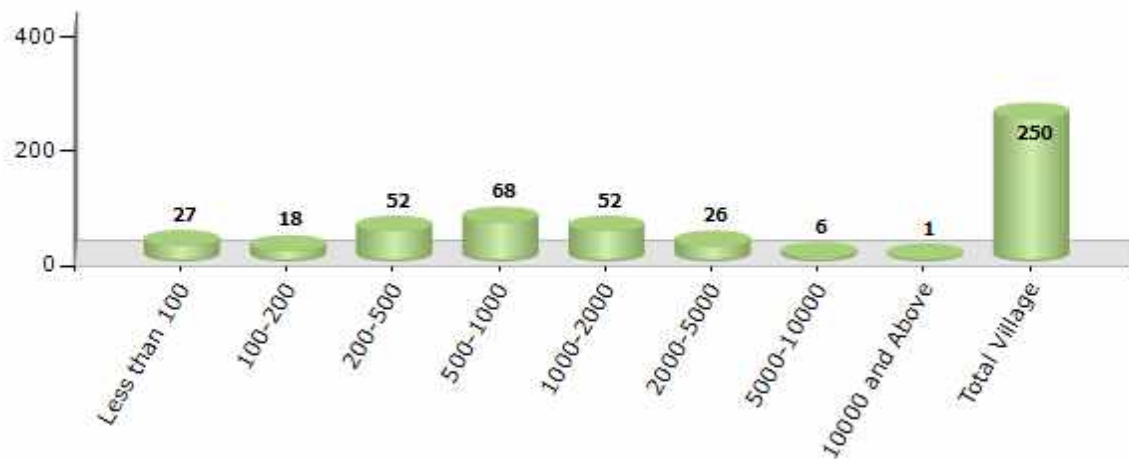
Contd....

Demographics

Number of Villages by Population Size - 2011

Less than 100	100-200	200-500	500-1000	1000-2000	2000-5000	5000-10000	10000 and Above	Total Village
27	18	52	68	52	26	6	1	250

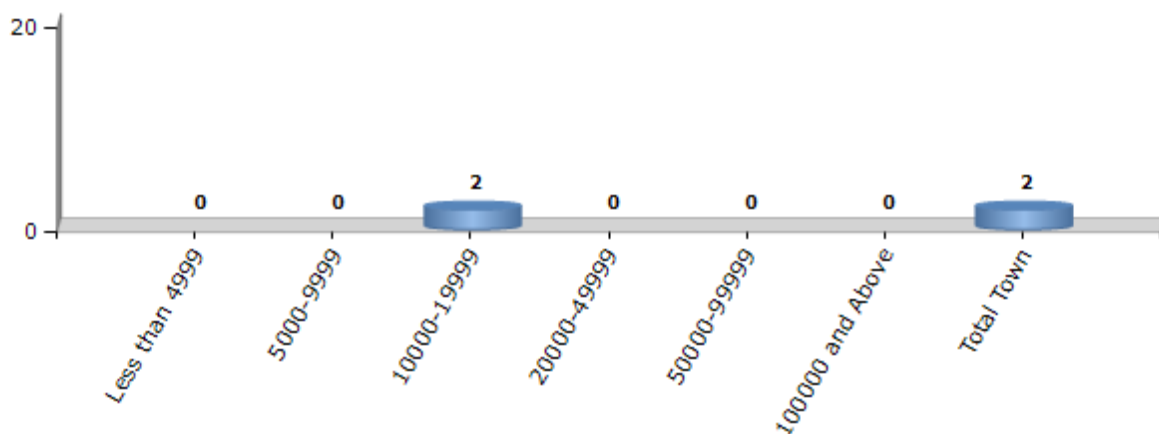
Number of Villages by Population Size - 2011



Number of Towns by Population Size - 2011

Less than 4999	5000-9999	10000-19999	20000-49999	50000-99999	100000 and Above	Total Town
0	0	2	0	0	0	2

Number of Towns by Population Size - 2011

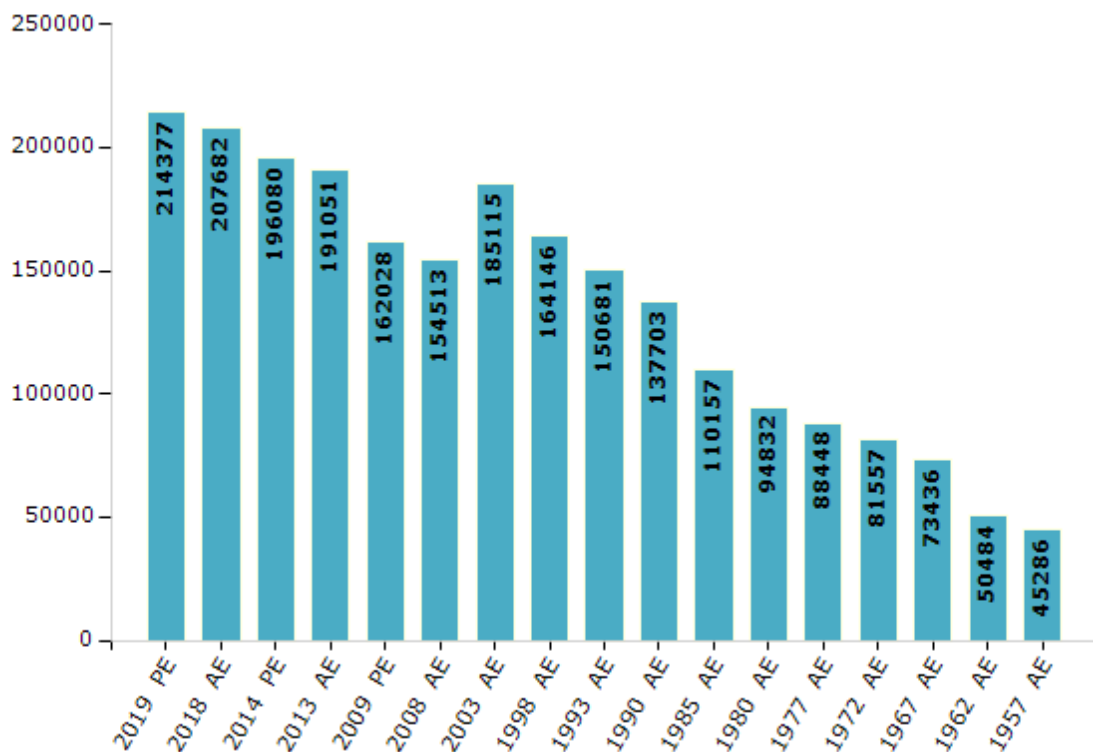


Electoral Features

Electors by Male & Female

Year	Male	Female	Others	Total	Year	Male	Female	Others	Total
2019 PE	113721	100656	0	214377	1993 AE	78961	71720	-	150681
2018 AE	110352	97330	0	207682	1990 AE	70511	67192	-	137703
2014 PE	103723	92357	0	196080	1985 AE	55671	54486	-	110157
2013 AE	101098	89953	0	191051	1980 AE	46883	47949	-	94832
2009 PE	85553	76475	-	162028	1977 AE	43605	44843	-	88448
2008 AE	81181	73332	-	154513	1972 AE	40527	41030	-	81557
2004 PE	-	-	-	-	1967 AE	-	-	-	73436
2003 AE	94988	90127	-	185115	1962 AE	-	-	-	50484
1999 PE	-	-	-	-	1957 AE	-	-	-	45286
1998 AE	83653	80493	-	164146	1952 AE	-	-	-	-

Number of Electors



Note : AE : Assembly Election, PE : Assembly Segment of Parliamentary Election

Historical Summary Election Results

Summary Result of Assembly Election - 2013

Candidate Name	Party	Votes	Votes %
Sundar Lal Tiwari	INC	33741	25.33
Nagendra Singh	BJP	32359	24.29
Muniraj Patel	BSP	26099	19.59
Kapidhwaj Singh Bhaiya	IND	25510	19.15
Nityanand Kushwaha	IND	2319	1.74
Ramkripal Saket	IND	2008	1.51
Ram Sundar Sharma (Lamba Kurta)	IND	1120	0.84
Dherend Singh	BSCP	1107	0.83
Buddhsen Patel (Purv Sansad)	RPD	1099	0.82
Master Buddhsen Abhishek Kumar Patel	AD	1088	0.82
Amresh Patel	SP	1084	0.81
Ramkrishan Shyamlal Yadav Vidhi Salahkar	RSAD	996	0.75
Mahesh Bhupati	IND	971	0.73
Brijkishor Sharma	NPEP	682	0.51
Sudhansu Kumar	IND	577	0.43
Dineshdhar Dwivedi	IND	551	0.41
Dinesh Kumar Soni Urf Dinnu	IND	522	0.39
Ramkisan Nirat (Saket)	RPI(A)	474	0.36
	NOTA	913	0.69

Polling Station Level Election Results

Number and Name of Polling Stations (PS) (2018)

Number of Polling Stations	Name of Polling Stations	Number of Polling Stations	Name of Polling Stations
1	Junior Middle School Louva Kothar	22	Govt. Primary Middle School Koshta
2	Govt Shiksha Garanty Kendra	23	Primary School Belha Gurh
3	Rajive Gandhi Siksha Mishion Prathmik Pathsala Kharahri	24	Junior Middle School ? Bhundaha?
4	Primary School Amiliya	25	Primary School Jivala
5	Primary School Paipakhara	26	Govt?. ?Primary School Mahiya ? Tola Jivala?
6	Gram Panchayat Bhavan Uktha Urph Kanchanpur	27	Middle School Naudhiya
7	Primary School Lohadvar	28	Junior Middle School Ramnai
8	Junior Middle School Lohadwar	29	Middle School Ramanai Kalikan Tola
9	Primary School Padra New Bilding	30	Junior Middle School Ramnai
10	Madhyamik Shala Atirikt Kash Padara	31	Primary School Bhaluha New ? Building?
11	Primary Middle School Raura	32	Govt.Middle Schoolbhaluha
12	Gov. Shiksha Garanti Tikuri Tola	33	Primary School Aitala
13	Primary Middle School Raura	34	Primary School Patouta
14	Primary School Roura	35	Junior Middle School ? Barahadi New Building ? Northern Room?
15	Primary School Pahadiya 365	36	Govt?. ?Middle School Raiyatan ? Tola Barahadi?
16	Junior Middle School Pahadiya 365	37	Govt?. ?Primary School ? Raiyatan Tola Barahadi?
17	Gov. Junior Middle School Patna Atirikt Kakchh	38	Primary School Budhava
18	Primary School Patna	39	Anganbadi No.1 Budava
19	Primary School Sirkhini 596	40	Primary School Khujh
20	Gram Panchayat Bhawan Chorangadi 188	41	Higher Secondry School ? Raipur Karchluyan Western ? Room?
21	Gov. Junior Middle School Chorgadi 188	42	Primary Girl School Raypur Karchuliyen

Contd....

Polling Station Level Election Results

Polling Station-wise Votes Secured by Overall Top Five Parties in Gurh Assembly in Assembly Election (AE) under Rewa Parliamentary Constituency in Madhya Pradesh (2018)

Number of Polling Station	Winner - Nagendra Singh (BJP)	Runner-up - Kapidhwaj Singh "Bhaiya" (SP)	3rd - Sunderlal Tiwari (INC)	4th - Muniraj Patel (BSP)	5th - Balendra Kumar Shukla (AAP)	NOTA	Other	Total Votes Secured
36	129	49	69	113	45	6	52	463
37	115	106	73	129	8	6	17	454
38	40	66	56	227	1	1	17	408
39	46	66	58	221	0	0	12	403
40	166	108	146	287	6	3	42	758
41	178	59	120	7	27	0	12	403
42	142	125	263	3	5	1	19	558
43	312	76	141	39	21	1	34	624
44	198	86	54	197	59	2	65	661
45	237	212	77	42	20	2	37	627
46	202	91	197	9	2	2	16	519
47	121	149	124	6	2	0	21	423
48	241	232	140	27	11	3	49	703
49	61	76	166	5	5	1	8	322
50	234	112	115	19	9	6	37	532
51	75	236	87	3	1	1	6	409
52	195	162	119	27	4	0	12	519
53	146	21	181	66	0	2	19	435
54	74	78	214	35	0	2	17	420
55	206	165	167	210	0	5	32	785
56	285	72	231	111	3	2	35	739
57	411	84	136	14	4	4	34	687
58	178	52	80	132	18	2	24	486
59	133	41	255	3	0	6	11	449
60	172	149	61	70	0	1	15	468
61	86	22	174	56	1	5	83	427
62	142	100	136	8	3	1	24	414
63	103	69	103	138	1	0	41	455
64	50	25	74	173	0	1	19	342
65	73	101	80	232	5	2	12	505
66	146	79	90	80	0	2	18	415
67	47	23	116	399	2	5	29	621
68	105	108	66	318	1	3	25	626
69	144	82	69	494	8	2	36	835
70	167	169	109	209	36	10	31	731

Contd....

Polling Station Level Election Results

Winner, Runner-up and 3rd Party Position & Winning Margin According to Polling Stations in Gurh Assembly in Assembly Election (AE) under Rewa Parliamentary Constituency in Madhya Pradesh (2018)

Polling Station Number	Winner Party	Winner Votes (%)	Runner-up Party	Runner-up Votes (%)	Winning Margin Votes (%)	Third Party	Third Party Votes (%)	Other Votes (%)
67	BSP	399 (64.25)	INC	116 (18.68)	283 (45.57)	BJP	47 (7.57)	59 (9.5)
68	BSP	318 (50.8)	SP	108 (17.25)	210 (33.55)	BJP	105 (16.77)	95 (15.18)
69	BSP	494 (59.16)	BJP	144 (17.25)	350 (41.91)	SP	82 (9.82)	115 (13.77)
70	BSP	209 (28.59)	SP	169 (23.12)	40 (5.47)	BJP	167 (22.85)	186 (25.44)
71	BSP	265 (44.46)	BJP	153 (25.67)	112 (18.79)	INC	114 (19.13)	64 (10.74)
72	BJP	332 (53.12)	INC	151 (24.16)	181 (28.96)	SP	73 (11.68)	69 (11.04)
73	BJP	216 (51.92)	SP	71 (17.07)	145 (34.85)	BSP	65 (15.63)	64 (15.38)
74	BSP	194 (37.96)	INC	119 (23.29)	75 (14.67)	SP	92 (18)	106 (20.74)
75	INC	238 (30.83)	BJP	221 (28.63)	17 (2.2)	BSP	130 (16.84)	183 (23.7)
76	BJP	453 (53.74)	INC	122 (14.47)	331 (39.27)	BSP	108 (12.81)	160 (18.98)
77	BJP	392 (47)	INC	231 (27.7)	161 (19.3)	SP	155 (18.59)	56 (6.71)
78	BJP	174 (36.63)	INC	149 (31.37)	25 (5.26)	SP	90 (18.95)	62 (13.05)
79	INC	256 (38.32)	BJP	249 (37.28)	7 (1.04)	SP	129 (19.31)	34 (5.09)
80	BJP	256 (43.99)	INC	208 (35.74)	48 (8.25)	SP	66 (11.34)	52 (8.93)
81	INC	291 (52.91)	BJP	128 (23.27)	163 (29.64)	SP	62 (11.27)	69 (12.55)
82	INC	249 (40.03)	BSP	203 (32.64)	46 (7.39)	BJP	100 (16.08)	70 (11.25)
83	INC	296 (61.54)	BJP	101 (21)	195 (40.54)	SP	39 (8.11)	45 (9.36)
84	INC	296 (48.6)	BSP	94 (15.44)	202 (33.16)	SP	88 (14.45)	131 (21.51)
85	BJP	197 (31.93)	BSP	185 (29.98)	12 (1.95)	SP	139 (22.53)	96 (15.56)
86	BJP	267 (40.95)	BSP	183 (28.07)	84 (12.88)	SP	116 (17.79)	86 (13.19)
87	INC	175 (36.16)	BJP	161 (33.26)	14 (2.9)	SP	92 (19.01)	56 (11.57)
88	BJP	195 (45.03)	INC	150 (34.64)	45 (10.39)	SP	58 (13.39)	30 (6.93)
89	BJP	363 (42.06)	INC	256 (29.66)	107 (12.4)	BSP	92 (10.66)	152 (17.61)
90	INC	214 (31.94)	BJP	212 (31.64)	2 (0.3)	SP	168 (25.07)	76 (11.34)
91	BJP	259 (43.09)	SP	165 (27.45)	94 (15.64)	BSP	68 (11.31)	109 (18.14)
92	BJP	287 (37.32)	SP	229 (29.78)	58 (7.54)	BSP	125 (16.25)	128 (16.64)
93	BJP	335 (52.51)	SP	105 (16.46)	230 (36.05)	INC	75 (11.76)	123 (19.28)
94	BJP	214 (38.35)	SP	162 (29.03)	52 (9.32)	INC	96 (17.2)	86 (15.41)
95	BJP	368 (53.26)	SP	164 (23.73)	204 (29.53)	INC	79 (11.43)	80 (11.58)
96	BJP	363 (47.14)	SP	179 (23.25)	184 (23.89)	INC	66 (8.57)	162 (21.04)
97	BSP	158 (27.82)	BJP	140 (24.65)	18 (3.17)	SP	116 (20.42)	154 (27.11)
98	BSP	394 (52.53)	BJP	153 (20.4)	241 (32.13)	INC	96 (12.8)	107 (14.27)
99	BJP	287 (34.66)	BSP	175 (21.14)	112 (13.52)	INC	167 (20.17)	199 (24.03)

Contd....

Socio-Economic Amenities - Rural

Access to Education Facilities

Particulars	Number of Village (% of Population)				
	Available	Not Available	If Not Available (Distance of Nearest Facility)		
			A	B	C
Govt. Primary School	202 (98)	48 (2)	28 (1)	6 (0)	0 (0)
Private Primary School	41 (41)	209 (59)	0 (0)	0 (0)	0 (0)
Govt. Middle School	91 (70)	159 (30)	112 (22)	17 (3)	3 (0)
Private Middle School	23 (21)	227 (79)	0 (0)	0 (0)	0 (0)
Govt. Secondary School	26 (34)	224 (66)	100 (30)	69 (19)	9 (3)
Private Secondary School	11 (11)	239 (89)	6 (2)	1 (0)	1 (1)
Govt. Senior Secondary School	13 (20)	237 (80)	63 (19)	99 (32)	34 (16)
Private Senior Secondary School	5 (11)	245 (89)	5 (1)	0 (0)	0 (0)
Govt. Arts and Science Degree College	1 (2)	249 (98)	20 (5)	59 (25)	141 (60)
Private Arts and Science Degree College	1 (1)	249 (99)	0 (0)	0 (0)	0 (0)
Govt. Engineering College	0 (0)	250 (100)	0 (0)	25 (9)	180 (76)
Private Engineering College	0 (0)	250 (100)	0 (0)	0 (0)	0 (0)
Govt. Medicine College	0 (0)	250 (100)	1 (0)	29 (10)	187 (78)
Private Medicine College	0 (0)	250 (100)	0 (0)	0 (0)	0 (0)
Govt. Management Institute	0 (0)	250 (100)	4 (1)	23 (8)	168 (73)
Private Management Institute	0 (0)	250 (100)	1 (1)	0 (0)	1 (1)
Govt. Polytechnic	0 (0)	250 (100)	0 (0)	22 (8)	228 (92)
Private Polytechnic	0 (0)	250 (100)	0 (0)	0 (0)	0 (0)
Govt. Vocational Training School/ITI	0 (0)	250 (100)	0 (0)	31 (12)	209 (82)
Private Vocational Training School/ITI	0 (0)	250 (100)	0 (0)	1 (0)	8 (6)
Govt. Non Formal Training Centre	0 (0)	250 (100)	2 (0)	26 (9)	221 (91)
Private Non Formal Training Centre	0 (0)	250 (100)	0 (0)	0 (0)	0 (0)
Govt. School For Disabled	0 (0)	250 (100)	0 (0)	16 (5)	185 (80)
Private School For Disabled	0 (0)	250 (100)	0 (0)	0 (0)	0 (0)
Government Others	0 (0)	250 (100)	1 (0)	25 (9)	224 (91)
Private Others	0 (0)	250 (100)	0 (0)	0 (0)	0 (0)

Note : Distance A : Less than 5 km; B : Between 5-10 km; C : 10+ km.; Source : Data Analysis is based on 2011 Census.

DISCLAIMER

The Terms of Use and Disclaimer of Datanet India Private Limited (hereinafter referred to as "Datanet") for use of this analysis report of **Gurh Assembly Constituency (Gurh Vidhan Sabha)** :-

1. **Assembly Factbook™** is a Registered Trade Mark owned by Datanet.
2. All the maps are sketched and graphical representation only and have not been drawn to the scale and also not to represent the actual geographical area or boundary of the unit.
3. The data for the aforesaid analysis is based on authentic sources and has been culled from the various publications of Census, CSO and NSSO for district and block level data, various central and state government departments, Central & State Elections Commissions and the concerned Returning Officers' releases, Electoral Rolls, Election results and allied publications, internal assessment, surveys, estimates and analysis. Therefore, certain adjustment of data at micro level may have been done to arrive closer to the macro data.
4. Data have been provided on an "As Is" and "As AVAILABLE" basis
5. The colours shown in the maps or diagram and charts of a particular party, alliance or AC are indicative and do not represent them.
6. This publication which includes maps, sheets, graphs and data would be the property under copyright of Datanet only. The user may use these for its internal study, analysis and research purposes. It's public display, re-selling or any commercial uses by the user are not allowed.
7. Datanet has taken due care and caution in compilation and processing of data and allied information, but does not guarantee the accuracy, adequacy or completeness of any information/analysis and will be not responsible for any errors or omissions or for the results obtained from the use of such information/analysis.
8. All the contents for the publication have been culled from various authentic sources and Datanet reasonably believes such sources to be reliable, but does not make any representations, express or implied as to the accuracy or fitness of use of such information. The information or contents of the information/analysis do not constitute advice and should not be relied upon in making (or refraining from making) any decision. Any reliance placed upon the information provided by Datanet is the sole responsibility and strictly at the user's risk.
9. In no event will Datanet be liable for any damages (including, without limitation, damages for loss of business projects, or loss of profits) arising in contract, tort or otherwise from the use of or inability to use any of its contents, or from any action taken (or refrained from being taken) as a result of using the analysis or any of its contents. Datanet its directors, owners, editors, officials, employees, distributor and agents or any associate will not be liable for any errors in the information contained or any consequences arising from the use of the contents of the provided information/analysis.
10. If any provision of these terms and conditions is held invalid or illegal or unenforceable for any reason by any court of competent jurisdiction, such provision shall be severed and the remainder of provisions of the terms and conditions shall continue in full force and effect as if the Term of Use had been executed with the invalid, illegal or unenforceable provision eliminated.
11. If there are any discrepancies in the information provided, please bring it to attention of Datanet for suitable rectification measures.

**Buy Online This Complete Book At
Datanet India eBooks Store**

www.indiastatpublications.com

or go directly at

[http://www.indiastatpublications.com/
Assembly_factbook/Madhya_Pradesh/Rewa/ Gurh](http://www.indiastatpublications.com/Assembly_factbook/Madhya_Pradesh/Rewa/Gurh)



i **indiastat** **elections**

