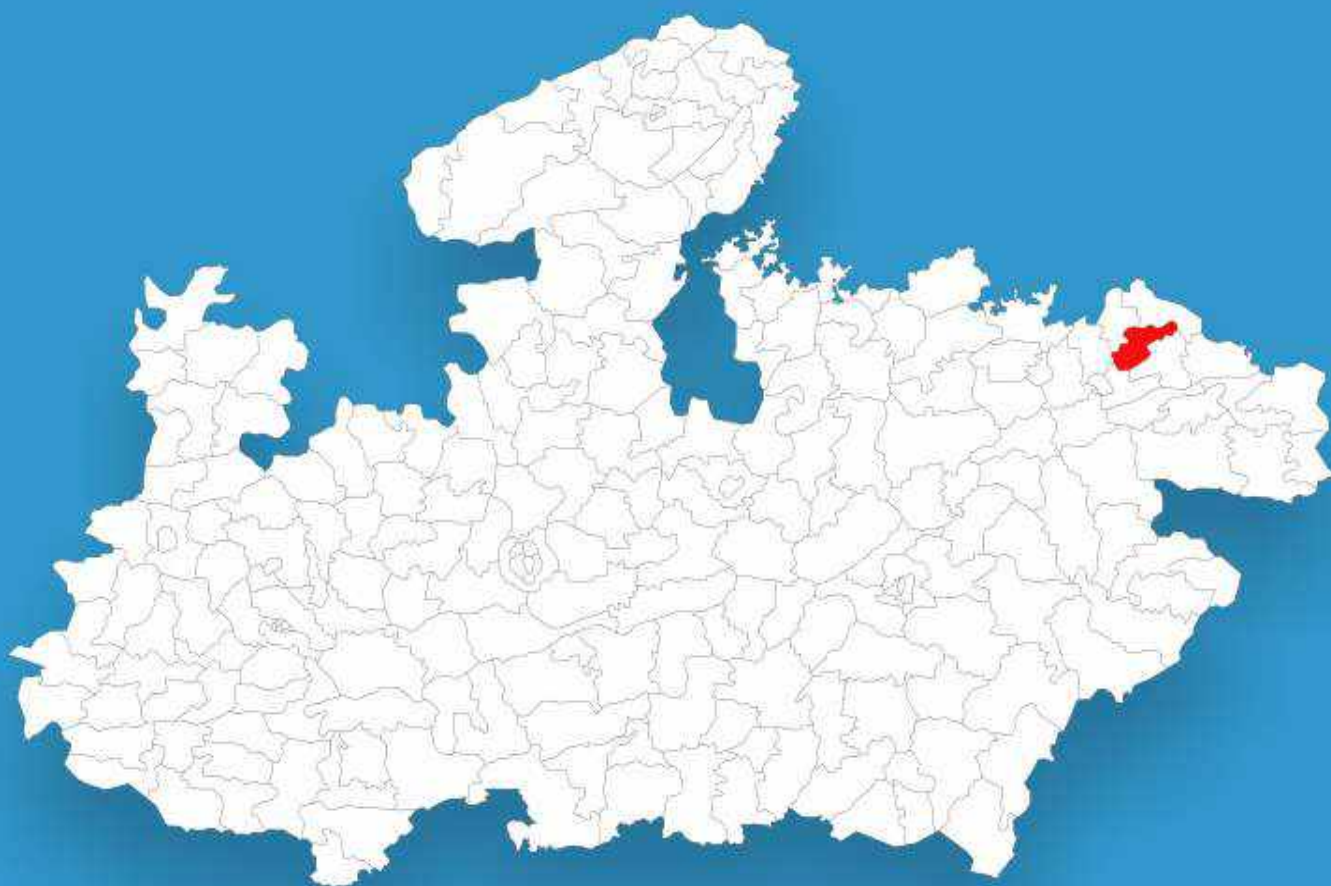




Madhya Pradesh

# Assembly Factbook™

Mangawan Assembly Constituency



Key Electoral Data of Mangawan  
Assembly Constituency (Vidhan Sabha)

Madhya Pradesh

# **Assembly Factbook™**

Mangawan Assembly Constituency



Mangawan Vidhan Sabha

## **Editor & Director**

Dr. R.K. Thukral

## **Research Editor**

Dr. Shafeeq Rahman

## **Compiled, Researched and Published by Datanet India Pvt. Ltd.**

D-100, 1st Floor,

Okhla Industrial Area, Phase-I,  
New Delhi- 110020.

Ph.: 91-11- 43580781-84

Email : support@indiatatpublications.com

Website : www.indiastatelections.com

## **Online Book Store :**

www.indiatatpublications.com

**Report No. :** AFB/MP-073-0125

**ISBN :** 978-93-87189-24-9

**First Edition :** January, 2018

**Eighth Updated Edition :** January, 2025

**Price :** Rs. 11500/-

US\$ 310

**© Datanet India Pvt. Ltd.**

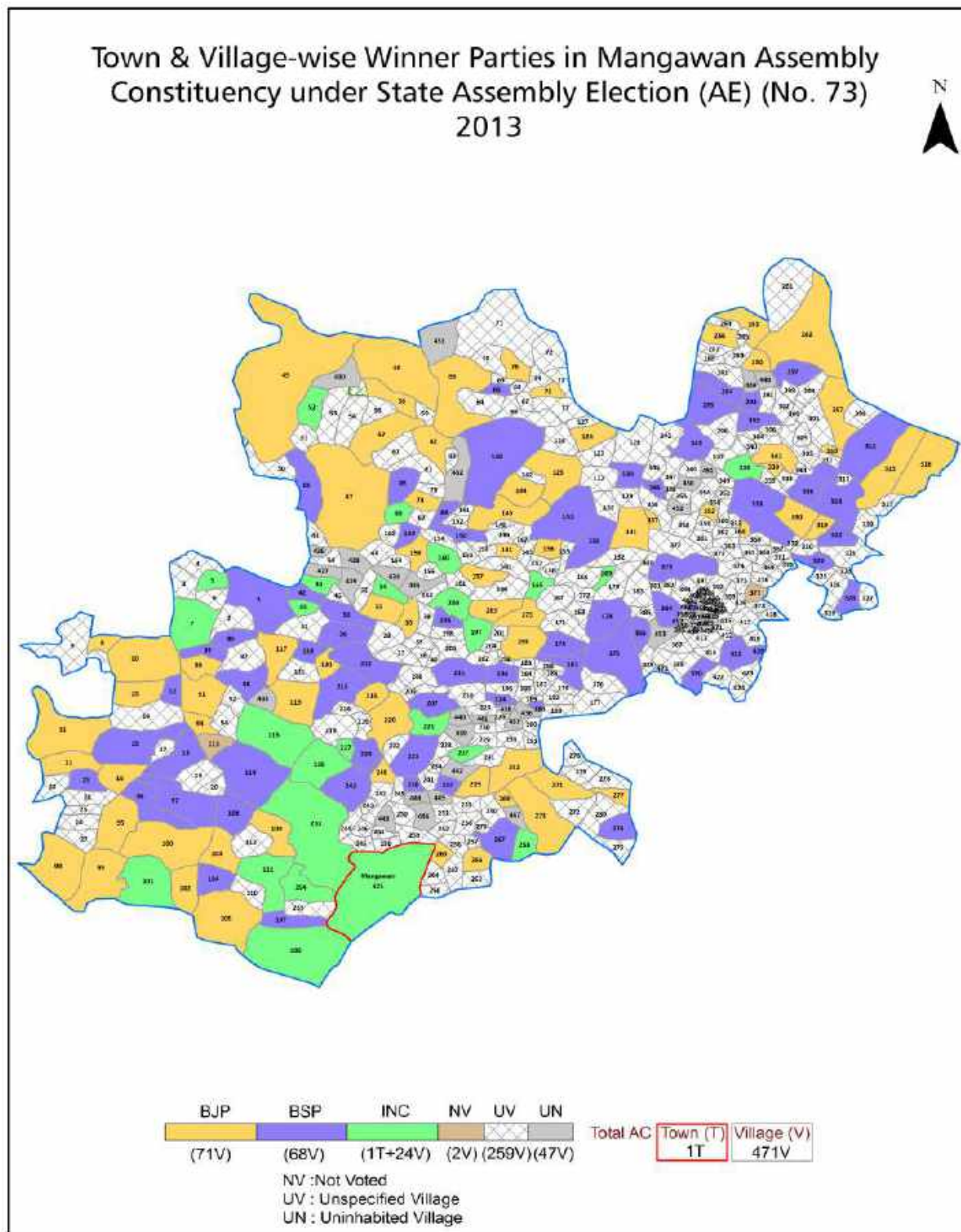
All rights reserved. No part of this book may be reproduced, stored in a retrieval system or transmitted in any form or by any means, mechanical photocopying, photographing, scanning, recording or otherwise without the prior written permission of the publisher. Please refer to Disclaimer at page no. 235 for the use of this publication.

Printed in India

No.	Particulars	Page No.
	<b>Introduction</b>	
1	Assembly Constituency - (Vidhan Sabha) at a Glance   Features of Assembly as per Delimitation Commission of India (2008)	1-2
	<b>Location and Political Maps</b>	
2	Location Map   Boundaries of Assembly Constituency - (Vidhan Sabha in District   Boundaries of Assembly Constituency under Parliamentary Constituency - (Lok Sabha)   Town & Village-wise Winner Parties- 2024, 2023, 2019, 2018, 2014, 2013, 2009 and 2008	3-11
	<b>Administrative (2011)</b>	
3	District   Sub-district   Towns   Villages   Inhabited Villages   Uninhabited Villages   Village Panchayat   Intermediate Panchayat	12-33
	<b>Demographics (2011)</b>	
4	Population   Households   Rural/Urban Population   Towns and Villages by Population Size   Sex Ratio (Total & 0-6 Years)   Religious Population   Social Population   Literacy Rate	34-35
	<b>Electoral Features</b>	
5	Important Dates of Last Elections Held   Electors by Gender   Service Electors   Voters   Voters Turnout   Polling Stations & Average Number of Electors per Polling Station   Electors by Age Group   Present Elected Representatives	36-41
	<b>Historical Summary Election Results</b>	
6	Vote Share of Major Parties   Winning Margin (Number & Percentage   Polarity of Parties   Summary Result of Assembly Segment of Parliamentary Elections 2024, 2019, 2014, 2009, 2004 and 1999   Summary Result of Assembly Elections 2023, 2018, 2013, 2008, 2003, 1998, 1993, 1990, 1985, 1980, 1977, 1972, 1967, 1962 and 1957	42-64
	<b>Polling Station Level Election Results</b>	
7	Name and Number of Polling Station 2024, 2023, 2019, 2018, 2014, 2013, 2009 and 2008   Polling Station-wise Electors, Voters & Voters Turnout 2024, 2023, 2019, 2018, 2014, 2013, 2009 and 2008   Polling Station wise Elections Results 2024, 2023, 2019, 2018, 2014, 2013, 2009 and 2008	65-213
	<b>Share of Assembly Constituency</b>	
8	Share of Assembly Constituency - (Vidhan Sabha) in State, District and Parliamentary Constituency - (Lok Sabha)	214
	<b>Socio-Economic Amenities (2011)</b>	
9	Access to Administrative Units   Agricultural, Manufacturing and Industrial Commodities   Demographic Indicators   Education   Health & Manpower   Drinking Water Supply   Sanitation   Entertainment and Recreations Infrastructure   Power   Food Allocation Distribution and Marketing of Agriculture Commodities Infrastructure   Transport and Road Infrastructure   Communication   Banking and Financial Services   Land Use   Irrigation Source	216-230
10	<b>Abbreviation &amp; Sources</b>	232-233
11	<b>Disclaimer</b>	235



## Location & Political Map



## Administrative Setup

### List of Village Panchayat & Intermediate Panchayat (Block) Name - 2011

Village Name	Village Panchayat Name	Intermediate Panchayat Name
Adhiha No.1	Sar No. 1	Gangev
Adhiha No.2	Sar No. 1	Gangev
Agdal	Agadal	Gangev
Akalsi	Kaitha	Gangev
Akauri (Kothari) 1	Akauri Unmoolan	Gangev
Akouri	Akouri	Naigarhi
Akouri U Kothar [2]	Akauri Unmoolan	Gangev
Alamganj 23	Alamganj	Gangev
Alamganj 24	Alamganj	Gangev
Amaha	Amaha	Gangev
Ambi Murli	Bahera Nankar	Naigarhi
Ambi Nityanand	Bahera Nankar	Naigarhi
Ambi Prabhunath	Bahera Nankar	Naigarhi
Ambi Sumant	Bahera Nankar	Naigarhi
Amiliya	Agadal	Gangev
Amiliya	Hakariya	Naigarhi
Ataraila	Piparaha	Gangev
Ataraila	Raura Unmulan	Gangev
Ataraila 15	Patai	Gangev
Atraila	Marhi Kalan	Gangev
Babupur	Babupur	Gangev
Badauwa(662)	Badaua	Naigarhi
Badauwa(663)	Badaua	Naigarhi
Badiaur	Sendaha	Gangev
Badokhar	Badokhar	Gangev
Badokhar	Hinauti	Gangev
Bagahiya	Hirudih	Gangev
Baghela	Parasi	Gangev
Baghela	Dubahai Khurd	Gangev

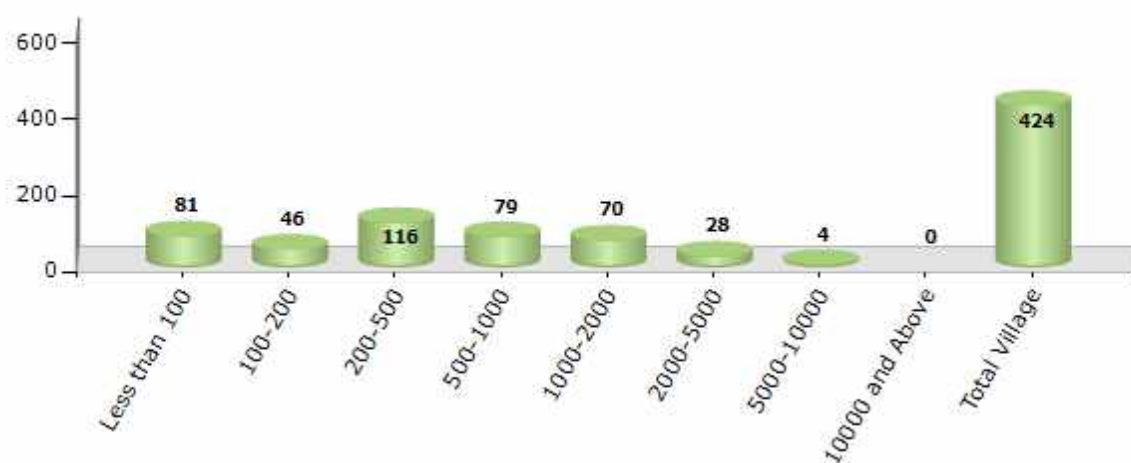
Contd....

## Demographics

### Number of Villages by Population Size - 2011

Less than 100	100-200	200-500	500-1000	1000-2000	2000-5000	5000-10000	10000 and Above	Total Village
81	46	116	79	70	28	4	0	424

Number of Villages by Population Size - 2011



### Number of Towns by Population Size - 2011

Less than 4999	5000-9999	10000-19999	20000-49999	50000-99999	100000 and Above	Total Town
0	0	1	0	0	0	1

Number of Towns by Population Size - 2011

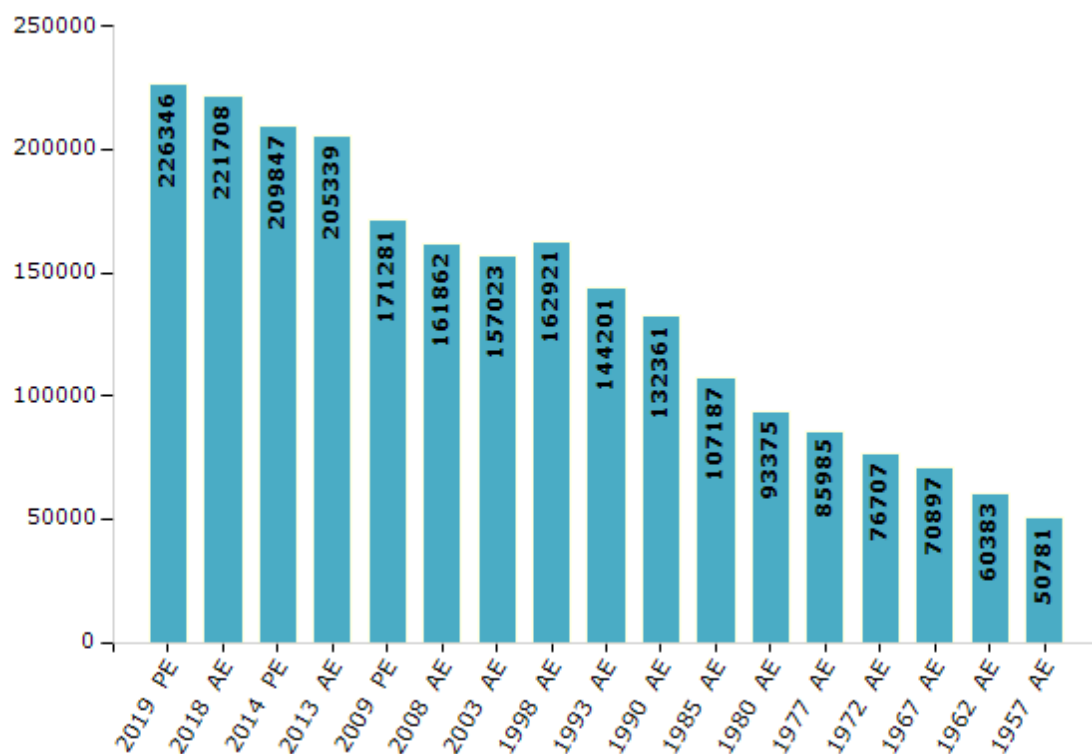


## Electoral Features

### Electors by Male & Female

Year	Male	Female	Others	Total	Year	Male	Female	Others	Total
2019 PE	120715	105631	0	226346	1993 AE	73927	70274	-	144201
2018 AE	118259	103449	0	221708	1990 AE	66907	65454	-	132361
2014 PE	111373	98474	0	209847	1985 AE	53857	53330	-	107187
2013 AE	108923	96416	0	205339	1980 AE	46832	46543	-	93375
2009 PE	90266	81015	-	171281	1977 AE	42929	43056	-	85985
2008 AE	84892	76970	-	161862	1972 AE	38026	38681	-	76707
2004 PE	-	-	-	-	1967 AE	-	-	-	70897
2003 AE	80454	76569	-	157023	1962 AE	-	-	-	60383
1999 PE	-	-	-	-	1957 AE	-	-	-	50781
1998 AE	83453	79468	-	162921	1952 AE	-	-	-	-

Number of Electors



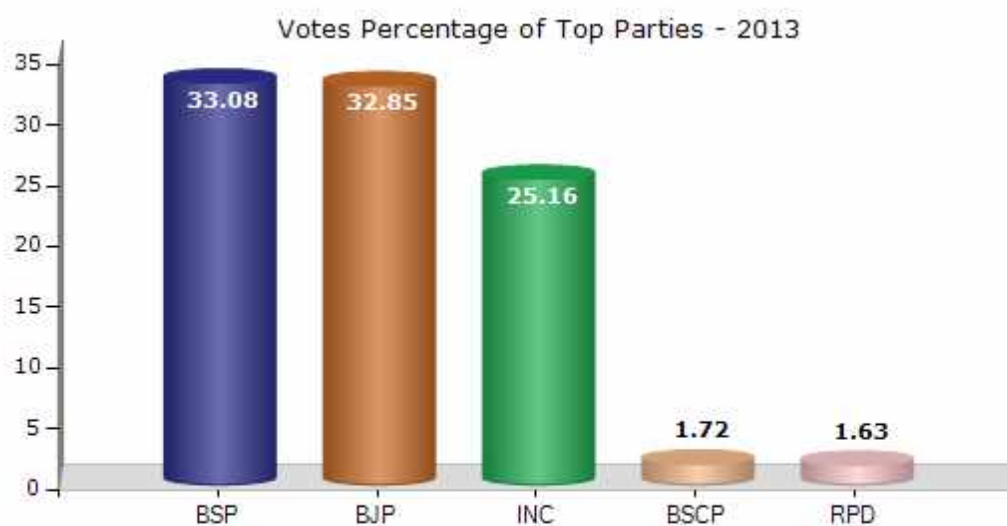
**Note :** AE : Assembly Election, PE : Assembly Segment of Parliamentary Election



## Historical Summary Election Results

### Summary Result of Assembly Election - 2013

Candidate Name	Party	Votes	Votes %
Sheela Tyagi	BSP	40349	33.08
Pannabai Prajapati	BJP	40074	32.85
Dr Triveni Prasad Maitrey	INC	30697	25.16
Jagannath Prajapati Urf Sardar	BSCP	2095	1.72
Shankar Lal Basor	RPD	1983	1.63
Tulsi	NCP	1814	1.49
Gajwa Prasad	IND	995	0.82
Prabhunath Prasad Saket	IND	967	0.79
Ram Milan Verma	IND	802	0.66
	NOTA	2215	1.82



## Polling Station Level Election Results

### Number and Name of Polling Stations (PS) (2018)

Number of Polling Stations	Name of Polling Stations	Number of Polling Stations	Name of Polling Stations
1	Junior Middle School Rojhouhi	22	Govt. Middle School Vans
2	Primary School Sarai 524	23	Gov. High School Baans
3	Primary School Sarai 525 Unmulan	24	E.G.S.Bhawan Vans Bhadouha
4	Primary School Kolhai	25	E.G.S.Bhawan Bans (Amaya)
5	Higher Se. School.Lalgaon Room No.1	26	Junior Middle School Madri
6	Hr.Se. School Lalgaon Room No. 5	27	Junior Middle School Madari
7	Hr.Se. School Lalgaon Room No. 2	28	Junior Middle School Patai
8	Hr.Se. School Lalgaon Room No. 6	29	Primary School Kolha
9	Hr.Se. School Lalgaon Room No. 3	30	Panchayat Bhawan Sisva 333
10	Junior Middle School Hardi 575	31	Primary School Tehara
11	Girl High School Lalgaon	32	Primary School Dagdagpur 255
12	Junior Primary School Khamhariya	33	Primary School. Godari
13	Junior Middle School Bhoukhari Khurd	34	Primary School Girl Godari
14	Junior Middle School Bhoukhari Kala	35	Junior Middle School Devhata
15	Junior Middle School Ataraila	36	Junior Middle School Pachokhar
16	Primary School Panagadi Khurd	37	Hr.Se. School Mouhariya House No 1
17	Junior Middle School Pangadi Kaka	38	Hr.Se. School Mouhariya House No 2
18	Primary School Kathamana	39	Junior Middle School Badokhar
19	Hr.Se. School Hinouti	40	Primary School Kharhari
20	Primary School Badokhar	41	Primary School Bhahivar
21	E.G.S.Kendra Lotni	42	E.G.S.Bhawan Kolha Tola

Contd....

## Polling Station Level Election Results

### Polling Station-wise Votes Secured by Overall Top Five Parties in Mangawan Assembly in Assembly Election (AE) under Rewa Parliamentary Constituency in Madhya Pradesh (2018)

Number of Polling Station	Winner - Panchu Lal Prajapati (BJP)	Runner-up - Babita Saket (INC)	3rd - Dr. Sheela Tyagi (BSP)	4th - Mahendra Dahiya (IND)	5th - Manindra Saket (JNSMP)	NOTA	Other	Total Votes Secured
36	256	310	4	5	4	8	10	597
37	204	215	19	8	3	14	15	478
38	117	161	7	6	5	7	41	344
39	268	214	5	4	2	14	13	520
40	122	129	19	4	2	6	1	283
41	159	181	99	3	12	6	31	491
42	308	206	56	9	7	13	21	620
43	203	205	20	5	4	6	16	459
44	220	200	42	4	4	14	10	494
45	98	79	61	5	1	2	8	254
46	203	129	35	4	3	3	12	389
47	134	231	21	9	6	9	11	421
48	171	338	79	8	6	10	13	625
49	179	152	47	3	1	11	13	406
50	177	163	45	2	1	8	8	404
51	494	105	71	7	12	17	15	721
52	318	155	42	4	4	21	17	561
53	101	71	15	2	0	1	8	198
54	429	129	57	5	5	12	19	656
55	214	172	7	2	3	4	10	412
56	307	145	36	4	1	4	6	503
57	250	145	14	3	2	6	3	423
58	200	123	11	3	2	3	5	347
59	235	242	8	5	2	10	16	518
60	383	201	8	3	2	11	7	615
61	106	200	98	10	2	8	31	455
62	314	246	77	4	8	17	12	678
63	324	127	16	1	1	6	3	478
64	177	122	31	2	1	4	16	353
65	158	265	34	9	5	17	19	507
66	310	140	11	3	1	5	7	477
67	201	276	12	33	4	13	26	565
68	285	213	1	3	1	13	10	526
69	121	133	3	1	0	4	4	266
70	220	198	100	0	2	1	13	534

Contd....

## Polling Station Level Election Results

**Winner, Runner-up and 3rd Party Position & Winning Margin According to Polling Stations in Mangawan Assembly in Assembly Election (AE) under Rewa Parliamentary Constituency in Madhya Pradesh (2018)**

Polling Station Number	Winner Party	Winner Votes (%)	Runner-up Party	Runner-up Votes (%)	Winning Margin Votes (%)	Third Party	Third Party Votes (%)	Other Votes (%)
67	INC	276 (48.85)	BJP	201 (35.58)	75 (13.27)	IND (MD)	33 (5.84)	55 (9.73)
68	BJP	285 (54.18)	INC	213 (40.49)	72 (13.69)	PPID	4 (0.76)	24 (4.56)
69	INC	133 (50)	BJP	121 (45.49)	12 (4.51)	BSP	3 (1.13)	9 (3.38)
70	BJP	220 (41.2)	INC	198 (37.08)	22 (4.12)	BSP	100 (18.73)	16 (3)
71	BJP	250 (56.31)	INC	128 (28.83)	122 (27.48)	SPAKP	26 (5.86)	40 (9.01)
72	INC	221 (35.42)	BJP	216 (34.62)	5 (0.8)	BSP	151 (24.2)	36 (5.77)
73	BJP	269 (67.42)	INC	92 (23.06)	177 (44.36)	BSP	19 (4.76)	19 (4.76)
74	BJP	381 (57.99)	INC	184 (28.01)	197 (29.98)	BSP	60 (9.13)	32 (4.87)
75	BJP	255 (59.3)	INC	157 (36.51)	98 (22.79)	BSP	9 (2.09)	9 (2.09)
76	BJP	370 (59.77)	INC	189 (30.53)	181 (29.24)	BSP	32 (5.17)	28 (4.52)
77	BJP	79 (50.32)	INC	44 (28.03)	35 (22.29)	BSP	22 (14.01)	12 (7.64)
78	INC	240 (57.01)	BJP	129 (30.64)	111 (26.37)	BSP	25 (5.94)	27 (6.41)
79	BSP	118 (30.03)	INC	117 (29.77)	1 (0.26)	BJP	116 (29.52)	42 (10.69)
80	BJP	185 (49.33)	INC	137 (36.53)	48 (12.8)	BSP	35 (9.33)	18 (4.8)
81	BJP	275 (65.79)	INC	114 (27.27)	161 (38.52)	BSP	6 (1.44)	23 (5.5)
82	BJP	331 (65.67)	INC	113 (22.42)	218 (43.25)	BSP	32 (6.35)	28 (5.56)
83	BJP	184 (53.03)	INC	104 (29.97)	80 (23.06)	BSP	25 (7.2)	34 (9.8)
84	BJP	300 (69.28)	INC	70 (16.17)	230 (53.11)	BSP	36 (8.31)	27 (6.24)
85	BJP	113 (49.78)	INC	103 (45.37)	10 (4.41)	BSP	7 (3.08)	4 (1.76)
86	BJP	226 (54.72)	INC	125 (30.27)	101 (24.45)	BSP	32 (7.75)	30 (7.26)
87	BJP	370 (53.39)	INC	235 (33.91)	135 (19.48)	BSP	38 (5.48)	50 (7.22)
88	BJP	289 (51.42)	INC	171 (30.43)	118 (20.99)	BSP	71 (12.63)	31 (5.52)
89	INC	172 (46.74)	BJP	169 (45.92)	3 (0.82)	BSP	9 (2.45)	18 (4.89)
90	INC	153 (50.83)	BJP	127 (42.19)	26 (8.64)	IND (MD)	6 (1.99)	15 (4.98)
91	INC	182 (54.17)	BJP	118 (35.12)	64 (19.05)	BSP	14 (4.17)	22 (6.55)
92	BJP	385 (63.85)	INC	159 (26.37)	226 (37.48)	BSP	21 (3.48)	38 (6.3)
93	INC	252 (43.83)	BJP	212 (36.87)	40 (6.96)	BSP	47 (8.17)	64 (11.13)
94	BJP	249 (46.89)	INC	137 (25.8)	112 (21.09)	BSP	94 (17.7)	51 (9.6)
95	BJP	448 (64.37)	INC	151 (21.7)	297 (42.67)	BSP	34 (4.89)	63 (9.05)
96	BJP	368 (68.02)	INC	128 (23.66)	240 (44.36)	BSP	5 (0.92)	40 (7.39)
97	INC	107 (59.78)	BJP	66 (36.87)	41 (22.91)	BSP	2 (1.12)	4 (2.23)
98	BJP	372 (73.08)	INC	99 (19.45)	273 (53.63)	BSP	5 (0.98)	33 (6.48)
99	INC	130 (40.75)	BJP	125 (39.18)	5 (1.57)	BSP	46 (14.42)	18 (5.64)

Contd....

## Socio-Economic Amenities - Rural

### Access to Education Facilities

Particulars	Number of Village (% of Population)				
	Available	Not Available	If Not Available (Distance of Nearest Facility)		
			A	B	C
Govt. Primary School	294 (96)	130 (4)	106 (3)	7 (0)	0 (0)
Private Primary School	57 (33)	367 (67)	0 (0)	0 (0)	0 (0)
Govt. Middle School	116 (62)	308 (38)	233 (26)	37 (6)	0 (0)
Private Middle School	30 (22)	394 (78)	0 (0)	0 (0)	0 (0)
Govt. Secondary School	30 (28)	394 (72)	187 (29)	155 (32)	4 (1)
Private Secondary School	8 (6)	416 (94)	7 (1)	3 (1)	0 (0)
Govt. Senior Secondary School	15 (16)	409 (84)	146 (22)	189 (45)	27 (9)
Private Senior Secondary School	5 (5)	419 (95)	5 (1)	2 (0)	2 (0)
Govt. Arts and Science Degree College	1 (3)	423 (97)	34 (4)	122 (29)	184 (52)
Private Arts and Science Degree College	1 (3)	423 (97)	0 (0)	0 (0)	0 (0)
Govt. Engineering College	0 (0)	424 (100)	3 (0)	1 (0)	342 (81)
Private Engineering College	0 (0)	424 (100)	0 (0)	0 (0)	3 (2)
Govt. Medicine College	0 (0)	424 (100)	1 (1)	0 (0)	365 (88)
Private Medicine College	0 (0)	424 (100)	0 (0)	0 (0)	0 (0)
Govt. Management Institute	0 (0)	424 (100)	3 (0)	4 (1)	345 (82)
Private Management Institute	0 (0)	424 (100)	0 (0)	0 (0)	7 (5)
Govt. Polytechnic	0 (0)	424 (100)	1 (0)	1 (0)	422 (100)
Private Polytechnic	0 (0)	424 (100)	0 (0)	0 (0)	0 (0)
Govt. Vocational Training School/ITI	0 (0)	424 (100)	11 (1)	24 (7)	344 (83)
Private Vocational Training School/ITI	0 (0)	424 (100)	0 (0)	2 (1)	39 (8)
Govt. Non Formal Training Centre	0 (0)	424 (100)	4 (1)	4 (4)	410 (94)
Private Non Formal Training Centre	0 (0)	424 (100)	0 (0)	0 (0)	0 (0)
Govt. School For Disabled	0 (0)	424 (100)	0 (0)	0 (0)	332 (78)
Private School For Disabled	0 (0)	424 (100)	0 (0)	0 (0)	0 (0)
Government Others	0 (0)	424 (100)	0 (0)	3 (0)	421 (100)
Private Others	0 (0)	424 (100)	0 (0)	0 (0)	0 (0)

Note : Distance A : Less than 5 km; B : Between 5-10 km; C : 10+ km.; Source : Data Analysis is based on 2011 Census.



## DISCLAIMER

The Terms of Use and Disclaimer of Datanet India Private Limited (hereinafter referred to as "Datanet") for use of this analysis report of **Mangawan Assembly Constituency (Mangawan Vidhan Sabha)** :-

1. **Assembly Factbook™** is a Registered Trade Mark owned by Datanet.
2. All the maps are sketched and graphical representation only and have not been drawn to the scale and also not to represent the actual geographical area or boundary of the unit.
3. The data for the aforesaid analysis is based on authentic sources and has been culled from the various publications of Census, CSO and NSSO for district and block level data, various central and state government departments, Central & State Elections Commissions and the concerned Returning Officers' releases, Electoral Rolls, Election results and allied publications, internal assessment, surveys, estimates and analysis. Therefore, certain adjustment of data at micro level may have been done to arrive closer to the macro data.
4. Data have been provided on an "As Is" and "As AVAILABLE" basis
5. The colours shown in the maps or diagram and charts of a particular party, alliance or AC are indicative and do not represent them.
6. This publication which includes maps, sheets, graphs and data would be the property under copyright of Datanet only. The user may use these for its internal study, analysis and research purposes. It's public display, re-selling or any commercial uses by the user are not allowed.
7. Datanet has taken due care and caution in compilation and processing of data and allied information, but does not guarantee the accuracy, adequacy or completeness of any information/analysis and will be not responsible for any errors or omissions or for the results obtained from the use of such information/analysis.
8. All the contents for the publication have been culled from various authentic sources and Datanet reasonably believes such sources to be reliable, but does not make any representations, express or implied as to the accuracy or fitness of use of such information. The information or contents of the information/analysis do not constitute advice and should not be relied upon in making (or refraining from making) any decision. Any reliance placed upon the information provided by Datanet is the sole responsibility and strictly at the user's risk.
9. In no event will Datanet be liable for any damages (including, without limitation, damages for loss of business projects, or loss of profits) arising in contract, tort or otherwise from the use of or inability to use any of its contents, or from any action taken (or refrained from being taken) as a result of using the analysis or any of its contents. Datanet its directors, owners, editors, officials, employees, distributor and agents or any associate will not be liable for any errors in the information contained or any consequences arising from the use of the contents of the provided information/analysis.
10. If any provision of these terms and conditions is held invalid or illegal or unenforceable for any reason by any court of competent jurisdiction, such provision shall be severed and the remainder of provisions of the terms and conditions shall continue in full force and effect as if the Term of Use had been executed with the invalid, illegal or unenforceable provision eliminated.
11. If there are any discrepancies in the information provided, please bring it to attention of Datanet for suitable rectification measures.

**Buy Online This Complete Book At**  
**Datanet India eBooks Store**

[www.indiastatpublications.com](http://www.indiastatpublications.com)

or go directly at

[http://www.indiastatpublications.com/  
Assembly\\_factbook/Madhya\\_Pradesh/Rewa/ Mangawan](http://www.indiastatpublications.com/Assembly_factbook/Madhya_Pradesh/Rewa/Mangawan)

 **indiastat**elections

