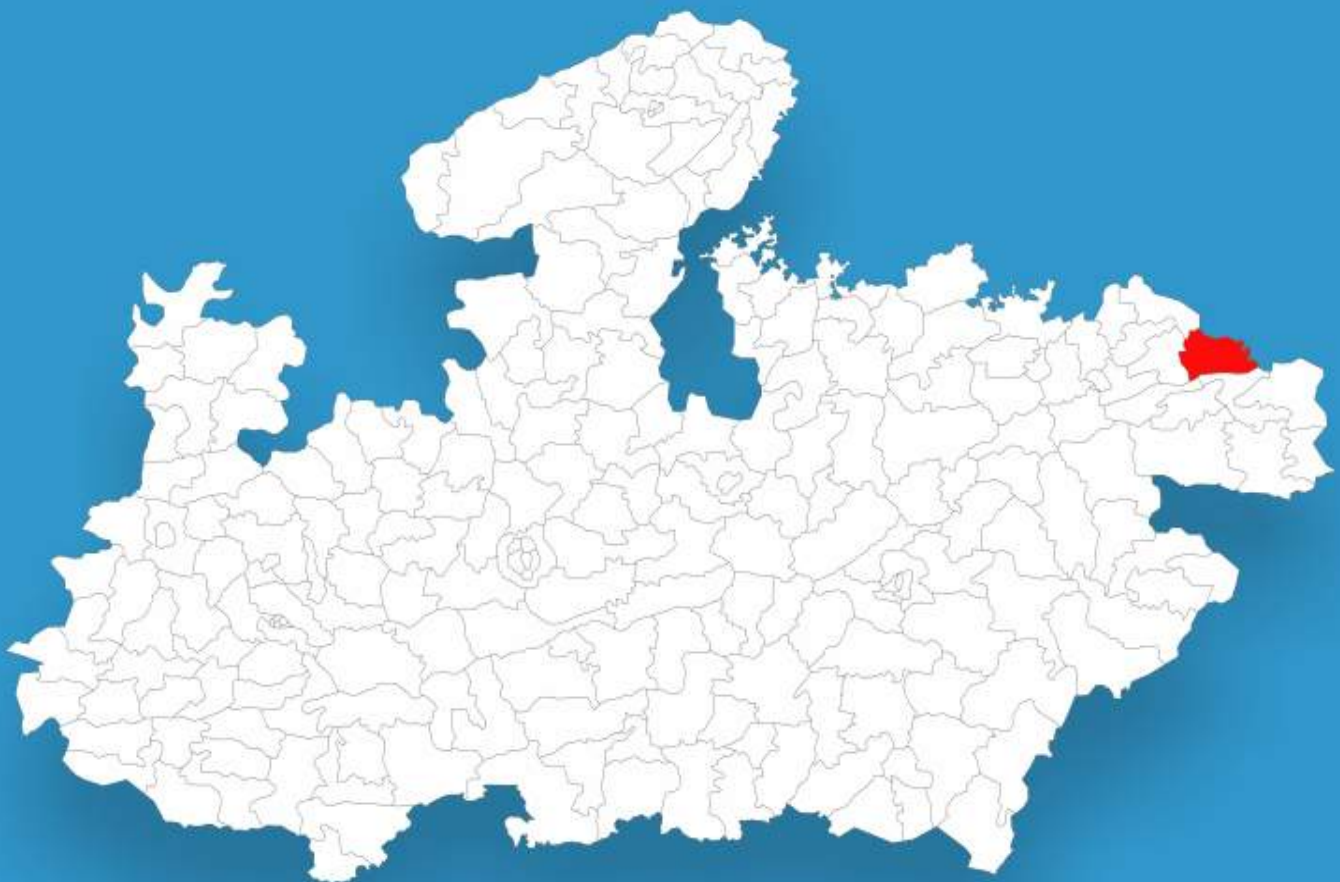




Madhya Pradesh

Assembly Factbook™

Mauganj Assembly Constituency



Key Electoral Data of Mauganj
Assembly Constituency (Vidhan Sabha)

Madhya Pradesh

Assembly Factbook™

Mauganj Assembly Constituency



Mauganj Vidhan Sabha

Editor & Director

Dr. R.K. Thukral

Research Editor

Dr. Shafeeq Rahman

Compiled, Researched and Published by Datanet India Pvt. Ltd.

D-100, 1st Floor,

Okhla Industrial Area, Phase-I,
New Delhi- 110020.

Ph.: 91-11- 43580781-84

Email : support@indiastatpublications.com

Website : www.indiastatelections.com

Online Book Store :

www.indiastatpublications.com

Report No. : AFB/MP-071-0123

ISBN : 978-93-87189-25-6

First Edition : January, 2018

Sixth Updated Edition : January, 2023

Price : Rs. 11500/-

US\$ 310

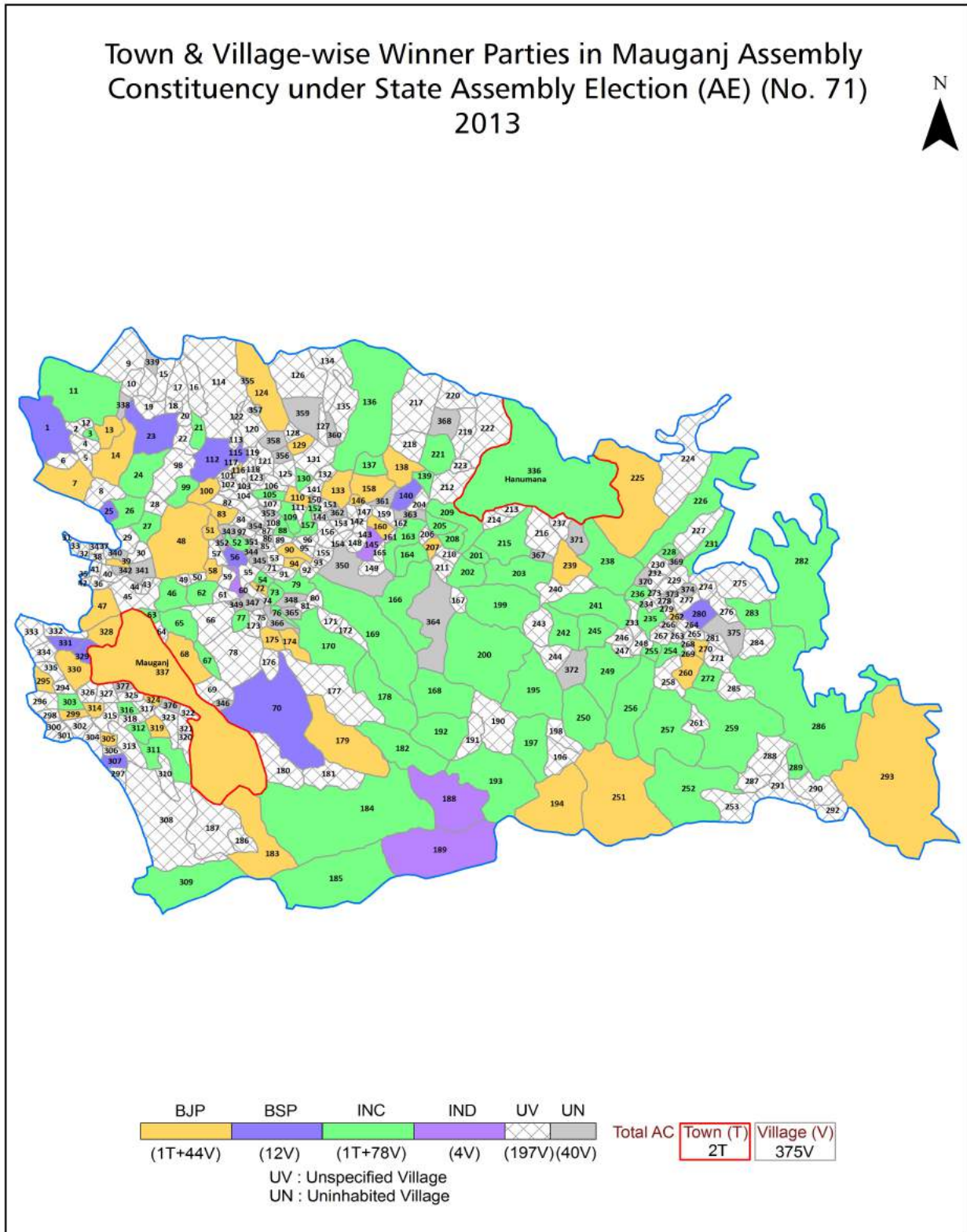
© Datanet India Pvt. Ltd.

All rights reserved. No part of this book may be reproduced, stored in a retrieval system or transmitted in any form or by any means, mechanical photocopying, photographing, scanning, recording or otherwise without the prior written permission of the publisher. Please refer to Disclaimer at page no. 217 for the use of this publication.

Printed in India

No.	Particulars	Page No.
	Introduction	
1	Assembly Constituency - (Vidhan Sabha) at a Glance Features of Assembly as per Delimitation Commission of India (2008)	1-2
	Location and Political Maps	
2	Location Map Boundaries of Assembly Constituency - (Vidhan Sabha) in District Boundaries of Assembly Constituency under Parliamentary Constituency - (Lok Sabha) Town & Village-wise Winner Parties- 2019, 2018, 2014, 2013, 2009 and 2008	3-11
	Administrative Setup (2011)	
3	District Sub-district Towns Villages Inhabited Villages Uninhabited Villages Village Panchayat Intermediate Panchayat	12-28
	Demographics (2011)	
4	Population Households Rural/Urban Population Towns and Villages by Population Size Sex Ratio (Total & 0-6 Years) Religious Population Social Population Literacy Rate	29-30
	Electoral Features	
5	Important Dates of Last Elections Held Electors by Gender Service Electors Voters Voters Turnout Polling Stations & Average Number of Electors per Polling Station Electors by Age Group Present Elected Representatives	31-36
	Historical Summary Election Results	
6	Vote Share of Major Parties Winning Margin (Number & Percentage) Polarity of Parties Summary Result of Assembly Segment of Parliamentary Elections 2019, 2014, 2009, 2004 and 1999 Summary Result of Assembly Elections 2018, 2013, 2008, 2003, 1998, 1993, 1990, 1985, 1980, 1977, 1972, 1967, 1962 and 1957	37-59
	Polling Station Level Election Results	
7	Name and Number of Polling Station 2019, 2018, 2014, 2013, 2009 and 2008 Polling Station-wise Electors, Voters & Voters Turnout 2019, 2018, 2014, 2013, 2009 and 2008 Polling Station wise Elections Results 2019, 2018, 2014, 2013, 2009 and 2008	60-195
	Share of Assembly Constituency	
8	Share of Assembly Constituency - (Vidhan Sabha) in State, District and Parliamentary Constituency - (Lok Sabha)	196
	Socio-Economic Amenities (2011)	
9	Access to Administrative Units Agricultural, Manufacturing and Industrial Commodities Demographic Indicators Education Health & Manpower Drinking Water Supply Sanitation Entertainment and Recreations Infrastructure Power Food Allocation Distribution and Marketing of Agriculture Commodities Infrastructure Transport and Road Infrastructure Communication Banking and Financial Services Land Use Irrigation Source	198-212
10	Abbreviation & Sources	214-215
11	Disclaimer	217

Location & Political Map



Administrative Setup

List of Village Panchayat & Intermediate Panchayat (Block) Name - 2011

Village Name	Village Panchayat Name	Intermediate Panchayat Name
Abbarkauwadhan	Patulakhi Chhatrapal Singh	Hanumana
Agarahi	Pratapganj	Hanumana
Alahawa	Alahawa Khurd	Hanumana
Alahawa Amritlal	Alahawa Khurd	Hanumana
Alahawa Kalan	Majhigawan	Hanumana
Alahawa Khurd	Alahawa Khurd	Hanumana
Alahawa Kolahalram	Alahawa Khurd	Hanumana
Amaha Ramratan	Tilaya	Hanumana
Amaha Ramsundar	Tilaya	Hanumana
Amahata	Munhai	Hanumana
Amallakpur	Gada	Hanumana
Amiliha	Tilaya	Hanumana
Arhariya	Kauwadhan Kurmiyan	Hanumana
Arjunpurpaharh	Salaiya Khas	Hanumana
Arjunpurpaikan	Arjunpur Paikan	Hanumana
Arjunpurshuklan	Dhawa Gautaman	Hanumana
Atariya	Atariya	Hanumana
Atraila	Kauwadhan Kurmiyan	Hanumana
Atraila	Ghoraha	Mauganj
Atraila Kalan	Atraila Kalan	Hanumana
Atraila Khurd	Atraila Kalan	Hanumana
Badaiya	Pakra	Mauganj
Badhaiya	Badhaiya	Hanumana
Badhaiya	Barhiya	Hanumana
Bagahai	Pakra	Mauganj
Bagaiha	Bagaiha	Hanumana
Baghaila	Ramkudwa	Hanumana
Baharadabar	Bahera Dabar	Mauganj
Bahikata	Alahawa Khurd	Hanumana

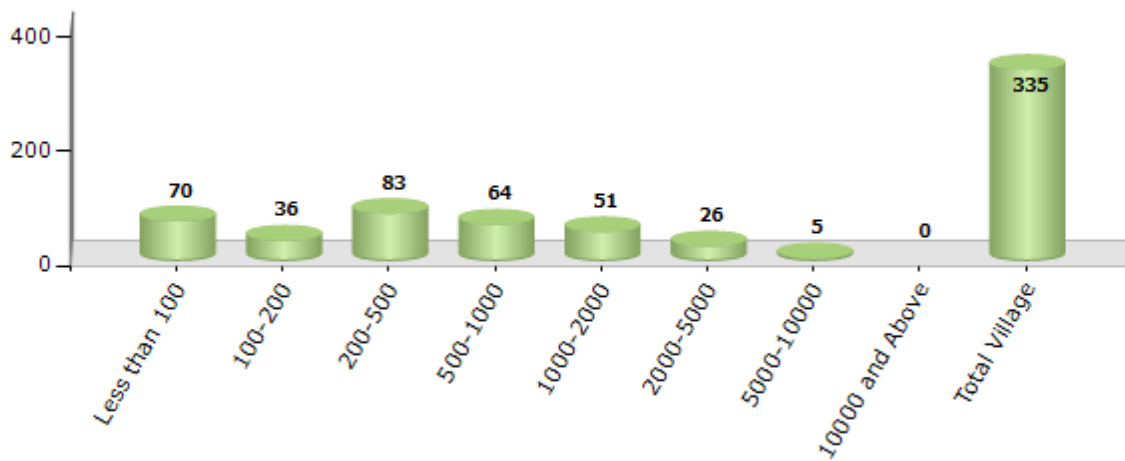
Contd....

Demographics

Number of Villages by Population Size - 2011

Less than 100	100-200	200-500	500-1000	1000-2000	2000-5000	5000-10000	10000 and Above	Total Village
70	36	83	64	51	26	5	0	335

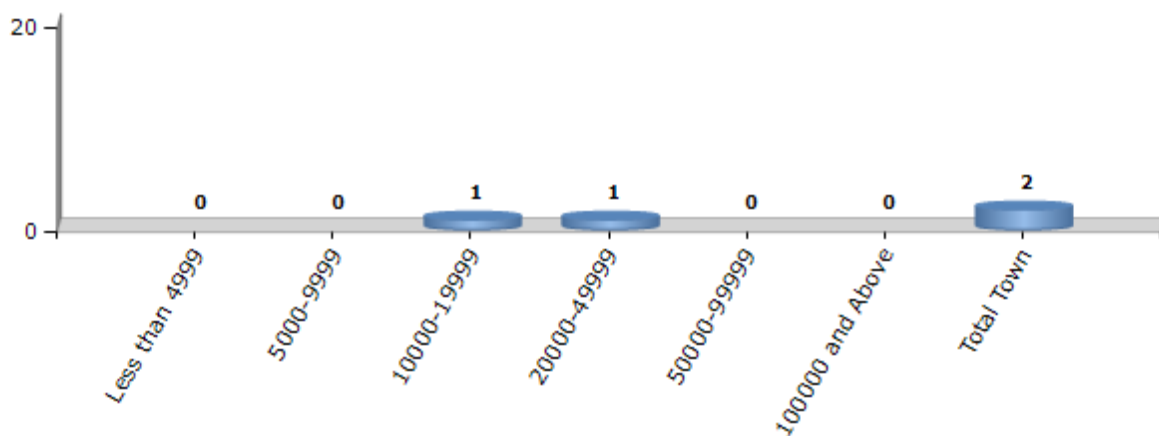
Number of Villages by Population Size - 2011



Number of Towns by Population Size - 2011

Less than 4999	5000-9999	10000-19999	20000-49999	50000-99999	100000 and Above	Total Town
0	0	1	1	0	0	2

Number of Towns by Population Size - 2011

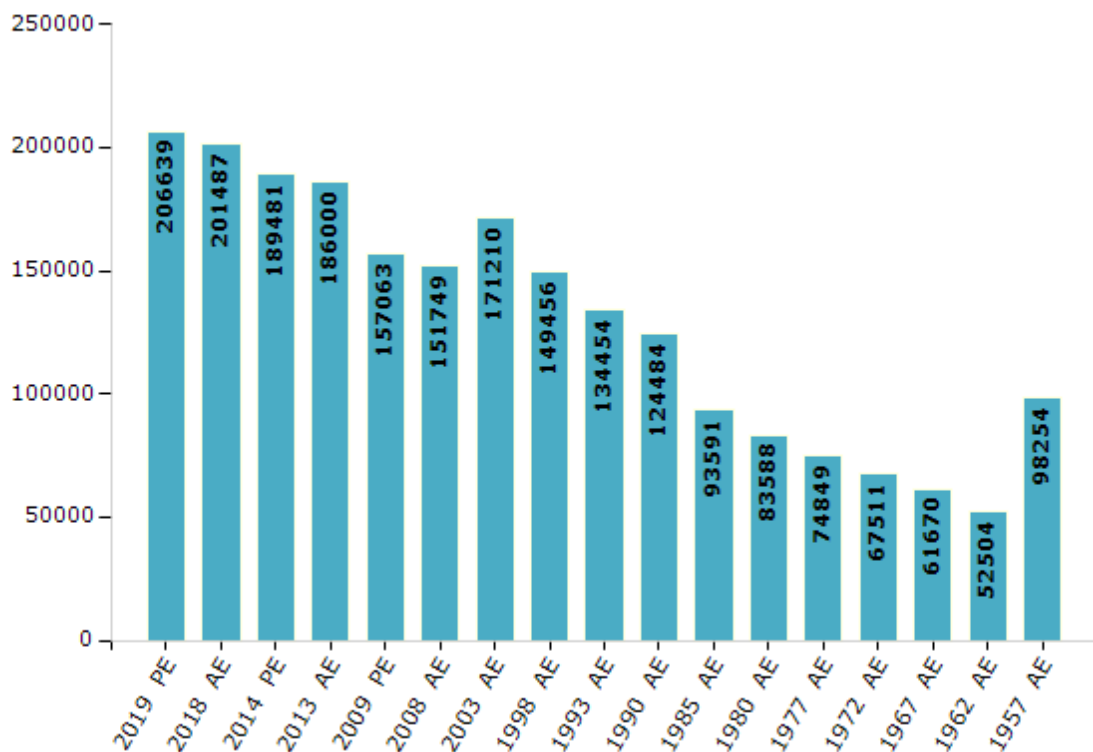


Electoral Features

Electors by Male & Female

Year	Male	Female	Others	Total	Year	Male	Female	Others	Total
2019 PE	110157	96482	0	206639	1993 AE	70151	64303	-	134454
2018 AE	107369	94117	1	201487	1990 AE	64729	59755	-	124484
2014 PE	100841	88640	0	189481	1985 AE	47902	45689	-	93591
2013 AE	98851	87149	0	186000	1980 AE	42090	41498	-	83588
2009 PE	82778	74285	-	157063	1977 AE	37554	37295	-	74849
2008 AE	79661	72088	-	151749	1972 AE	34040	33471	-	67511
2004 PE	-	-	-	-	1967 AE	-	-	-	61670
2003 AE	89024	82186	-	171210	1962 AE	-	-	-	52504
1999 PE	-	-	-	-	1957 AE	-	-	-	98254
1998 AE	77216	72240	-	149456	1952 AE	-	-	-	-

Number of Electors



Note : AE : Assembly Election, PE : Assembly Segment of Parliamentary Election

Historical Summary Election Results

Summary Result of Assembly Election - 2013

Candidate Name	Party	Votes	Votes %
Sukhendra Singh (Banna)	INC	38898	33.02
Laxman Tiwari	BJP	28132	23.88
Bheem Singh Patel	BSP	16920	14.36
Vinod Kumar Shukla	IND	13097	11.12
Raju Kol	RPD	3491	2.96
Dr. I.M.P Verma	SP	3279	2.78
Mukesh Mishra	IND	1915	1.63
Bramhadutt Mishra Urf Chhote	NCP	1451	1.23
Seth Nankuram Gupta	IND	1271	1.08
Shankar Singh Markam	IND	1216	1.03
Prabhajit Singh	IND	1164	0.99
Arun Kumar Singh Baghel	RSAD	1084	0.92
Jamadar	IND	1009	0.86
Kulpati Prasad Saket	IND	739	0.63
Badri Prasad Kol	AD	644	0.55
Shankarshan Parsad Shukla (Manager)	IND	623	0.53
Harsh Wardhan Singh Tiwari	IND	620	0.53
Shruti Nandan Mishra (Lallu Pandit)	SVSP	616	0.52
Adv. Basantlal Yadav	JD(U)	440	0.37
Sulakshana Singh	BSCP	435	0.37
	NOTA	752	0.64

Polling Station Level Election Results

Number and Name of Polling Stations (PS) (2018)

Number of Polling Stations	Name of Polling Stations	Number of Polling Stations	Name of Polling Stations
1	Govt. Primary School Chhataini	22	Primary School Belouhi Kala ? Room No?.???
2	Middle School Basigada	23	Junior Middle School ? Gharabhara?
3	Primary School Ataraila Kala	24	Govt?. ?H?.?Sec?. ?School Gouri ? Gajaraha?
4	Primary School Bhaisahai	25	Govt Primary School Shahpur ? (?Kachhiyan Tola?)?
5	Primary School Karkachha	26	Govt Primary School ? Chourha?
6	Primary School Ramanagari	27	Primary School Shahpur ? (?Hardi ?)
7	Primary School Gadhra	28	Junior Middle School Shahpur ? (?Hardi?)?
8	Primary School Mahauta	29	Primary School Kouadhan ? Gautman?
9	Junior Middle School Gada	30	Primary School Taudana ? Segaran?
10	Primary School Bhamara	31	Junior Middle Shool Dhosad
11	Primary School Marjadpur	32	Primary School Sigati
12	Govt. Girls High School Gauri Room No 1	33	Primary School Tatihara
13	Junior Middle School ? Bhagdeva?	34	Junior Middle School Chairaya
14	Primary School Rajadhau	35	Primary Shool Chariya
15	Govt Middle Shool Gouri Room No 1	36	Govt.Junior Middle School Dhava Tiriyan
16	Primary School Boys Gouri	37	Primary School Dhava Tivariyan
17	Junior Middle School Gouri ? Room No?. ???	38	Middle School Dhava Gautaman
18	Primary School Girls Gouri	39	Govt. Primary School Arjunpur Paukan
19	Girls High School Gouri Room ? No?.???	40	Gram Panchayat Bhavan Arjunpur Paukan
20	Girls High School Gouri Room ? No?. ???	41	Govt Primary School Salauya (Dol Vahikala)Room No.1
21	Primary School Belouhi Kala ? Room No?.?1?	42	Govt Primary School Salauya (Dol Vahikala) Room No.2

Contd....

Polling Station Level Election Results

Polling Station-wise Votes Secured by Overall Top Five Parties in Mauganj Assembly in Assembly Election (AE) under Rewa Parliamentary Constituency in Madhya Pradesh (2018)

Number of Polling Station	Winner - Pradeep Patel (BJP)	Runner-up - Sukhendra Singh "Banna" (INC)	3rd - Mrigendra Singh (BSP)	4th - Laxman Tiwari (IND)	5th - Heeramani Dipankar (IND)	NOTA	Other	Total Votes Secured
36	93	122	213	46	7	9	44	534
37	75	135	134	73	2	1	14	434
38	212	86	123	23	26	5	25	500
39	66	270	209	30	2	6	22	605
40	9	92	247	3	1	4	11	367
41	62	38	110	80	3	1	15	309
42	94	171	187	65	8	2	42	569
43	76	197	388	36	14	2	40	753
44	238	289	127	9	15	2	36	716
45	272	276	62	12	9	2	30	663
46	178	83	90	7	11	1	61	431
47	196	274	54	16	2	0	16	558
48	266	238	84	10	11	3	18	630
49	183	195	46	45	3	7	30	509
50	351	161	104	32	7	5	30	690
51	375	113	134	10	6	1	46	685
52	337	407	57	4	4	0	30	839
53	149	182	15	5	2	0	4	357
54	238	154	29	7	5	0	16	449
55	211	123	105	12	14	1	29	495
56	118	129	61	20	8	4	26	366
57	430	143	111	29	29	3	26	771
58	140	262	30	98	6	2	21	559
59	157	131	48	28	12	1	29	406
60	182	128	18	35	4	2	16	385
61	488	113	70	7	22	1	37	738
62	186	251	147	56	6	2	27	675
63	304	84	109	1	5	1	18	522
64	288	40	20	10	8	0	22	388
65	226	162	70	14	11	2	24	509
66	37	84	62	20	4	1	14	222
67	206	261	166	51	19	9	21	733
68	166	121	52	39	5	3	37	423
69	185	155	80	59	6	1	26	512
70	44	89	128	127	7	0	14	409

Contd....

Polling Station Level Election Results

Winner, Runner-up and 3rd Party Position & Winning Margin According to Polling Stations in Mauganj Assembly in Assembly Election (AE) under Rewa Parliamentary Constituency in Madhya Pradesh (2018)

Polling Station Number	Winner Party	Winner Votes (%)	Runner-up Party	Runner-up Votes (%)	Winning Margin Votes (%)	Third Party	Third Party Votes (%)	Other Votes (%)
67	INC	261 (35.61)	BJP	206 (28.1)	55 (7.51)	BSP	166 (22.65)	100 (13.64)
68	BJP	166 (39.24)	INC	121 (28.61)	45 (10.63)	BSP	52 (12.29)	84 (19.86)
69	BJP	185 (36.13)	INC	155 (30.27)	30 (5.86)	BSP	80 (15.63)	92 (17.97)
70	BSP	128 (31.3)	IND (LT)	127 (31.05)	1 (0.25)	INC	89 (21.76)	65 (15.89)
71	BJP	145 (28.27)	IND (LT)	105 (20.47)	40 (7.8)	SHS	93 (18.13)	170 (33.14)
72	BJP	144 (45.43)	BSP	117 (36.91)	27 (8.52)	INC	19 (5.99)	37 (11.67)
73	INC	316 (37.66)	BJP	281 (33.49)	35 (4.17)	BSP	150 (17.88)	92 (10.97)
74	BJP	149 (36.34)	INC	147 (35.85)	2 (0.49)	BSP	55 (13.41)	59 (14.39)
75	BJP	205 (45.25)	BSP	79 (17.44)	126 (27.81)	INC	70 (15.45)	99 (21.85)
76	BJP	153 (38.35)	INC	107 (26.82)	46 (11.53)	BSP	84 (21.05)	55 (13.78)
77	BJP	124 (36.69)	INC	64 (18.93)	60 (17.76)	BSP	57 (16.86)	93 (27.51)
78	BJP	202 (52.88)	INC	63 (16.49)	139 (36.39)	BSP	44 (11.52)	73 (19.11)
79	BJP	349 (48.61)	INC	136 (18.94)	213 (29.67)	BSP	79 (11)	154 (21.45)
80	BJP	193 (43.57)	INC	100 (22.57)	93 (21)	BSP	99 (22.35)	51 (11.51)
81	INC	162 (41.12)	BJP	88 (22.34)	74 (18.78)	BSP	83 (21.07)	61 (15.48)
82	BJP	339 (58.65)	INC	106 (18.34)	233 (40.31)	BSP	68 (11.76)	65 (11.25)
83	BJP	232 (44.53)	INC	86 (16.51)	146 (28.02)	BSP	77 (14.78)	126 (24.18)
84	BJP	411 (49.52)	INC	250 (30.12)	161 (19.4)	BSP	114 (13.73)	55 (6.63)
85	IND (LT)	97 (30.99)	BJP	82 (26.2)	15 (4.79)	INC	69 (22.04)	65 (20.77)
86	BSP	155 (40.26)	INC	100 (25.97)	55 (14.29)	BJP	64 (16.62)	66 (17.14)
87	BJP	254 (41.98)	INC	155 (25.62)	99 (16.36)	BSP	124 (20.5)	72 (11.9)
88	BJP	129 (26.54)	INC	124 (25.51)	5 (1.03)	IND (LT)	114 (23.46)	119 (24.49)
89	BJP	174 (31.35)	INC	137 (24.68)	37 (6.67)	BSP	134 (24.14)	110 (19.82)
90	IND (LT)	172 (36.91)	BSP	155 (33.26)	17 (3.65)	BJP	57 (12.23)	82 (17.6)
91	BSP	271 (57.54)	BJP	70 (14.86)	201 (42.68)	IND (LT)	55 (11.68)	75 (15.92)
92	INC	246 (39.55)	BSP	223 (35.85)	23 (3.7)	BJP	85 (13.67)	68 (10.93)
93	BJP	158 (36.41)	BSP	92 (21.2)	66 (15.21)	INC	76 (17.51)	108 (24.88)
94	INC	136 (30.36)	BSP	129 (28.79)	7 (1.57)	BJP	83 (18.53)	100 (22.32)
95	INC	145 (39.73)	IND (LT)	87 (23.84)	58 (15.89)	BSP	56 (15.34)	77 (21.1)
96	BJP	221 (41.54)	INC	110 (20.68)	111 (20.86)	BSP	80 (15.04)	121 (22.74)
97	BJP	149 (31.7)	BSP	126 (26.81)	23 (4.89)	INC	90 (19.15)	105 (22.34)
98	BSP	184 (42.2)	BJP	162 (37.16)	22 (5.04)	IND (LT)	37 (8.49)	53 (12.16)
99	INC	273 (55.94)	BJP	149 (30.53)	124 (25.41)	BSP	28 (5.74)	38 (7.79)

Contd....

Socio-Economic Amenities - Rural

Access to Education Facilities

Particulars	Number of Village (% of Population)				
	Available	Not Available	If Not Available (Distance of Nearest Facility)		
			A	B	C
Govt. Primary School	215 (95)	120 (5)	112 (5)	3 (0)	0 (0)
Private Primary School	26 (26)	309 (74)	0 (0)	0 (0)	0 (0)
Govt. Middle School	81 (62)	254 (38)	211 (28)	21 (4)	3 (1)
Private Middle School	18 (22)	317 (78)	0 (0)	0 (0)	0 (0)
Govt. Secondary School	13 (19)	322 (81)	150 (32)	112 (32)	31 (9)
Private Secondary School	4 (4)	331 (96)	6 (3)	0 (0)	0 (0)
Govt. Senior Secondary School	6 (12)	329 (88)	110 (27)	153 (42)	48 (14)
Private Senior Secondary School	1 (1)	334 (99)	5 (2)	0 (0)	2 (0)
Govt. Arts and Science Degree College	0 (0)	335 (100)	28 (8)	97 (31)	194 (57)
Private Arts and Science Degree College	0 (0)	335 (100)	0 (0)	0 (0)	0 (0)
Govt. Engineering College	0 (0)	335 (100)	0 (0)	0 (0)	304 (88)
Private Engineering College	0 (0)	335 (100)	0 (0)	0 (0)	2 (2)
Govt. Medicine College	0 (0)	335 (100)	1 (0)	22 (9)	308 (91)
Private Medicine College	0 (0)	335 (100)	0 (0)	0 (0)	0 (0)
Govt. Management Institute	0 (0)	335 (100)	0 (0)	1 (0)	318 (95)
Private Management Institute	0 (0)	335 (100)	0 (0)	0 (0)	3 (2)
Govt. Polytechnic	0 (0)	335 (100)	0 (0)	1 (0)	333 (100)
Private Polytechnic	0 (0)	335 (100)	0 (0)	0 (0)	0 (0)
Govt. Vocational Training School/ITI	0 (0)	335 (100)	8 (2)	37 (12)	287 (86)
Private Vocational Training School/ITI	0 (0)	335 (100)	0 (0)	2 (0)	1 (0)
Govt. Non Formal Training Centre	0 (0)	335 (100)	2 (1)	8 (3)	325 (97)
Private Non Formal Training Centre	0 (0)	335 (100)	0 (0)	0 (0)	0 (0)
Govt. School For Disabled	0 (0)	335 (100)	0 (0)	0 (0)	289 (84)
Private School For Disabled	0 (0)	335 (100)	0 (0)	0 (0)	0 (0)
Government Others	0 (0)	335 (100)	0 (0)	1 (0)	334 (100)
Private Others	0 (0)	335 (100)	0 (0)	0 (0)	0 (0)

Note : Distance A : Less than 5 km; B : Between 5-10 km; C : 10+ km.; Source : Data Analysis is based on 2011 Census.

DISCLAIMER

The Terms of Use and Disclaimer of Datanet India Private Limited (hereinafter referred to as "Datanet") for use of this analysis report of **Mauganj Assembly Constituency (Mauganj Vidhan Sabha) :-**

1. **Assembly Factbook™** is a Registered Trade Mark owned by Datanet.
2. All the maps are sketched and graphical representation only and have not been drawn to the scale and also not to represent the actual geographical area or boundary of the unit.
3. The data for the aforesaid analysis is based on authentic sources and has been culled from the various publications of Census, CSO and NSSO for district and block level data, various central and state government departments, Central & State Elections Commissions and the concerned Returning Officers' releases, Electoral Rolls, Election results and allied publications, internal assessment, surveys, estimates and analysis. Therefore, certain adjustment of data at micro level may have been done to arrive closer to the macro data.
4. Data have been provided on an "As Is" and "As AVAILABLE" basis
5. The colours shown in the maps or diagram and charts of a particular party, alliance or AC are indicative and do not represent them.
6. This publication which includes maps, sheets, graphs and data would be the property under copyright of Datanet only. The user may use these for its internal study, analysis and research purposes. It's public display, re-selling or any commercial uses by the user are not allowed.
7. Datanet has taken due care and caution in compilation and processing of data and allied information, but does not guarantee the accuracy, adequacy or completeness of any information/analysis and will be not responsible for any errors or omissions or for the results obtained from the use of such information/analysis.
8. All the contents for the publication have been culled from various authentic sources and Datanet reasonably believes such sources to be reliable, but does not make any representations, express or implied as to the accuracy or fitness of use of such information. The information or contents of the information/analysis do not constitute advice and should not be relied upon in making (or refraining from making) any decision. Any reliance placed upon the information provided by Datanet is the sole responsibility and strictly at the user's risk.
9. In no event will Datanet be liable for any damages (including, without limitation, damages for loss of business projects, or loss of profits) arising in contract, tort or otherwise from the use of or inability to use any of its contents, or from any action taken (or refrained from being taken) as a result of using the analysis or any of its contents. Datanet its directors, owners, editors, officials, employees, distributor and agents or any associate will not be liable for any errors in the information contained or any consequences arising from the use of the contents of the provided information/analysis.
10. If any provision of these terms and conditions is held invalid or illegal or unenforceable for any reason by any court of competent jurisdiction, such provision shall be severed and the remainder of provisions of the terms and conditions shall continue in full force and effect as if the Term of Use had been executed with the invalid, illegal or unenforceable provision eliminated.
11. If there are any discrepancies in the information provided, please bring it to attention of Datanet for suitable rectification measures.

Buy Online This Complete Book At
Datanet India eBooks Store

www.indiastatpublications.com

or go directly at

[http://www.indiastatpublications.com/
Assembly_factbook/Madhya_Pradesh/Rewa/Mauganj](http://www.indiastatpublications.com/Assembly_factbook/Madhya_Pradesh/Rewa/Mauganj)

 **india**stat**elections**

