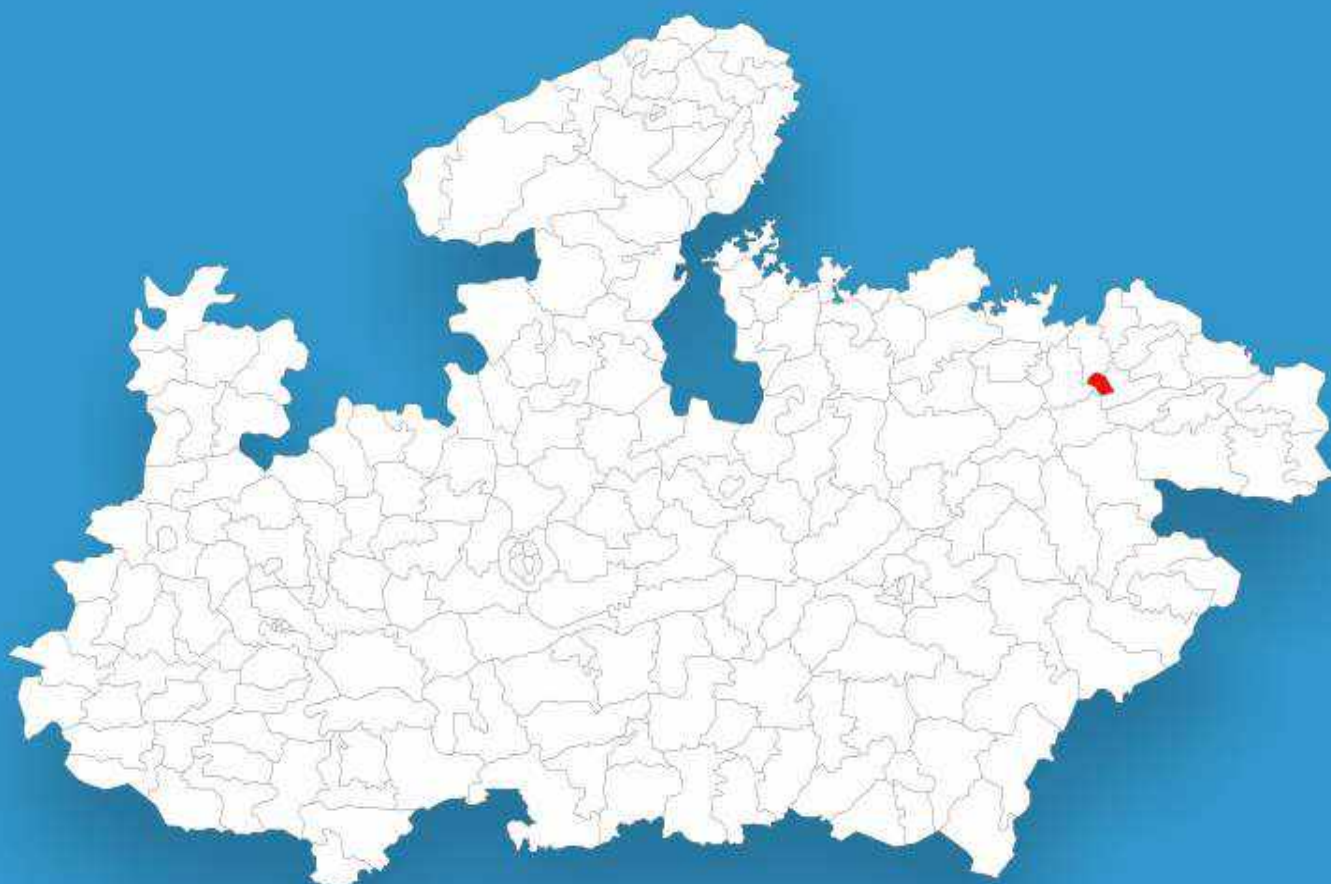




Madhya Pradesh

Assembly Factbook™

Rewa Assembly Constituency



Key Electoral Data of Rewa
Assembly Constituency (Vidhan Sabha)

Madhya Pradesh

Assembly Factbook™

Rewa Assembly Constituency



Rewa Vidhan Sabha

Editor & Director

Dr. R.K. Thukral

Research Editor

Dr. Shafeeq Rahman

Compiled, Researched and Published by Datanet India Pvt. Ltd.

D-100, 1st Floor,

Okhla Industrial Area, Phase-I,
New Delhi- 110020.

Ph.: 91-11- 43580781-84

Email : support@indiatatpublications.com

Website : www.indiastatelections.com

Online Book Store :

www.indiatatpublications.com

Report No. : AFB/MP-074-0125

ISBN : 978-93-87189-65-2

First Edition : January, 2018

Eighth Updated Edition : January, 2025

Price : Rs. 11500/-

US\$ 310

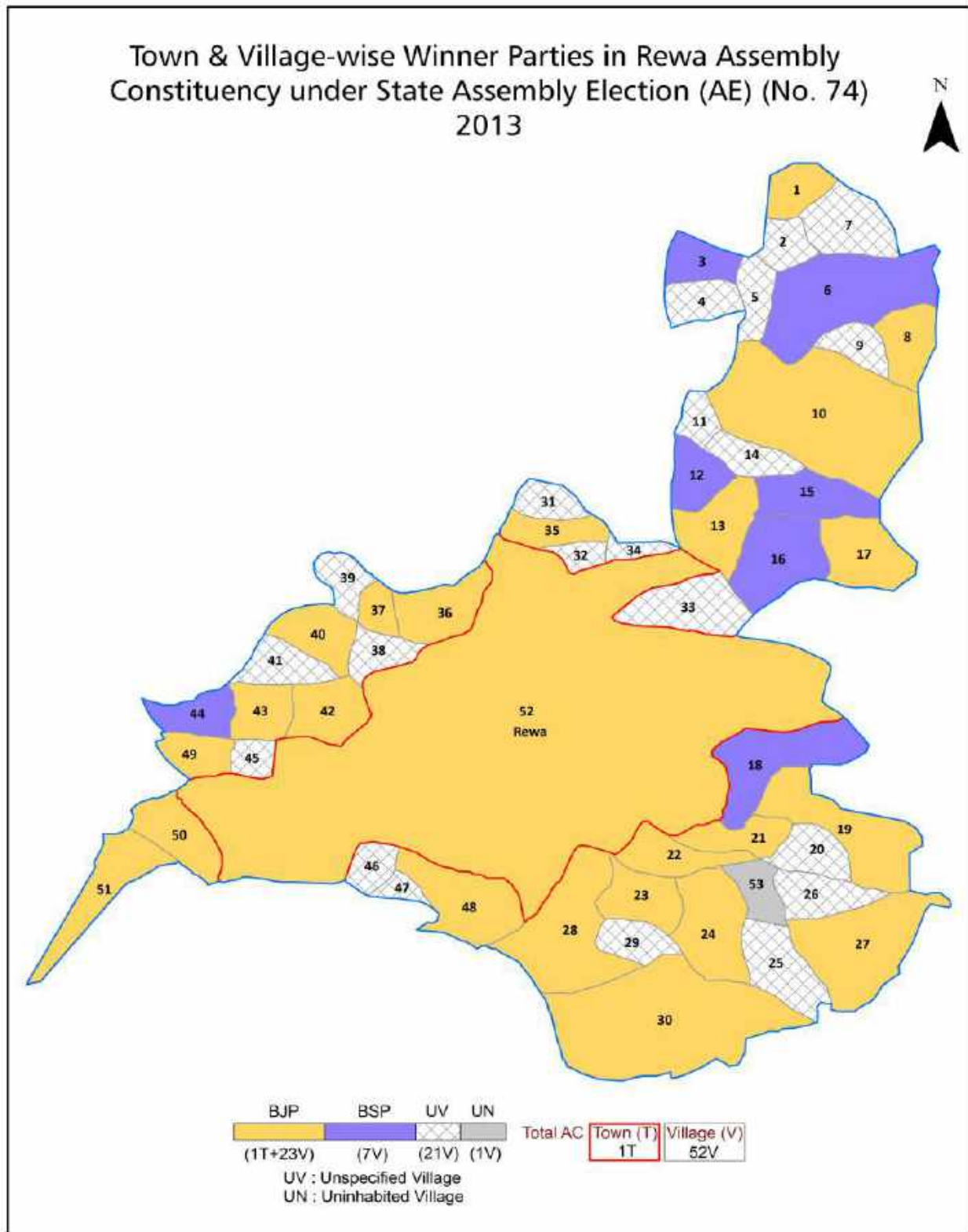
© Datanet India Pvt. Ltd.

All rights reserved. No part of this book may be reproduced, stored in a retrieval system or transmitted in any form or by any means, mechanical photocopying, photographing, scanning, recording or otherwise without the prior written permission of the publisher. Please refer to Disclaimer at page no. 194 for the use of this publication.

Printed in India

No.	Particulars	Page No.
	Introduction	
1	Assembly Constituency - (Vidhan Sabha) at a Glance Features of Assembly as per Delimitation Commission of India (2008)	1-2
	Location and Political Maps	
2	Location Map Boundaries of Assembly Constituency - (Vidhan Sabha in District Boundaries of Assembly Constituency under Parliamentary Constituency - (Lok Sabha) Town & Village-wise Winner Parties- 2024, 2023, 2019, 2018, 2014, 2013, 2009 and 2008	3-11
	Administrative Setup (2011)	
3	District Sub-district Towns Villages Inhabited Villages Uninhabited Villages Village Panchayat Intermediate Panchayat	12-15
	Demographics (2011)	
4	Population Households Rural/Urban Population Towns and Villages by Population Size Sex Ratio (Total & 0-6 Years) Religious Population Social Population Literacy Rate	16-17
	Electoral Features	
5	Important Dates of Last Elections Held Electors by Gender Service Electors Voters Voters Turnout Polling Stations & Average Number of Electors per Polling Station Electors by Age Group Present Elected Representatives	18-23
	Historical Summary Election Results	
6	Vote Share of Major Parties Winning Margin (Number & Percentage Polarity of Parties Summary Result of Assembly Segment of Parliamentary Elections 2024, 2019, 2014, 2009, 2004 and 1999 Summary Result of Assembly Elections 2023, 2018, 2013, 2008, 2003, 1998, 1993, 1990, 1985, 1980, 1977, 1972, 1967, 1962 and 1957	24-47
	Polling Station Level Election Results	
7	Name and Number of Polling Station 2024, 2023, 2019, 2018, 2014, 2013, 2009 and 2008 Polling Station-wise Electors, Voters & Voters Turnout 2024, 2023, 2019, 2018, 2014, 2013, 2009 and 2008 Polling Station wise Elections Results 2024, 2023, 2019, 2018, 2014, 2013, 2009 and 2008	48-172
	Share of Assembly Constituency	
8	Share of Assembly Constituency - (Vidhan Sabha) in State, District and Parliamentary Constituency - (Lok Sabha)	173
	Socio-Economic Amenities (2011)	
9	Access to Administrative Units Agricultural, Manufacturing and Industrial Commodities Demographic Indicators Education Health & Manpower Drinking Water Supply Sanitation Entertainment and Recreations Infrastructure Power Food Allocation Distribution and Marketing of Agriculture Commodities Infrastructure Transport and Road Infrastructure Communication Banking and Financial Services Land Use Irrigation Source	175-189
10	Abbreviation & Sources	191-192
11	Disclaimer	194

Location & Political Map



Administrative Setup

List of Village Panchayat & Intermediate Panchayat (Block) Name - 2011

Village Name	Village Panchayat Name	Intermediate Panchayat Name
Agdal	Agdal	Rewa
Ajigarha (26)	Ajagarha 26	Rewa
Ajigarha(27)	Ajagarha 26	Rewa
Allanagri	Ajagarha 26	Rewa
Amraiya	Duvari	Rewa
Bhanpur	Jori	Rewa
Bhatalo	Bhatlo	Rewa
Bhati	Puraina	Raipur-Karchuliyan
Bidawa	Maidani	Rewa
Dakwar	Silpara	Rewa
Dihya	Gangahara	Raipur-Karchuliyan
Duari (279)	Duvari	Rewa
Gadariya	Jori	Rewa
Godahar	Godahar	Rewa
Itaura	Itaura	Raipur-Karchuliyan
Jori	Jori	Rewa
Kanji	Kapuri	Raipur-Karchuliyan
Kapuri	Kapuri	Raipur-Karchuliyan
Kapuri	Karahiya No. 2	Rewa
Karahiya	Karahiya No. 1	Rewa
Karahiya	Karahiya No. 2	Rewa
Khaur	Khaur	Rewa
Khaur(103)	Khaur	Rewa
Kothi	Kothi	Rewa
Kushaha (95)	Gangahara	Raipur-Karchuliyan
Kushaha (96)	Kapuri	Raipur-Karchuliyan
Laxmanpur	Lakshmanpur	Rewa
Lohi	Lohi	Rewa
Louwa Laxmanpur	Lauwa Urf Lakshmanpur	Raipur-Karchuliyan

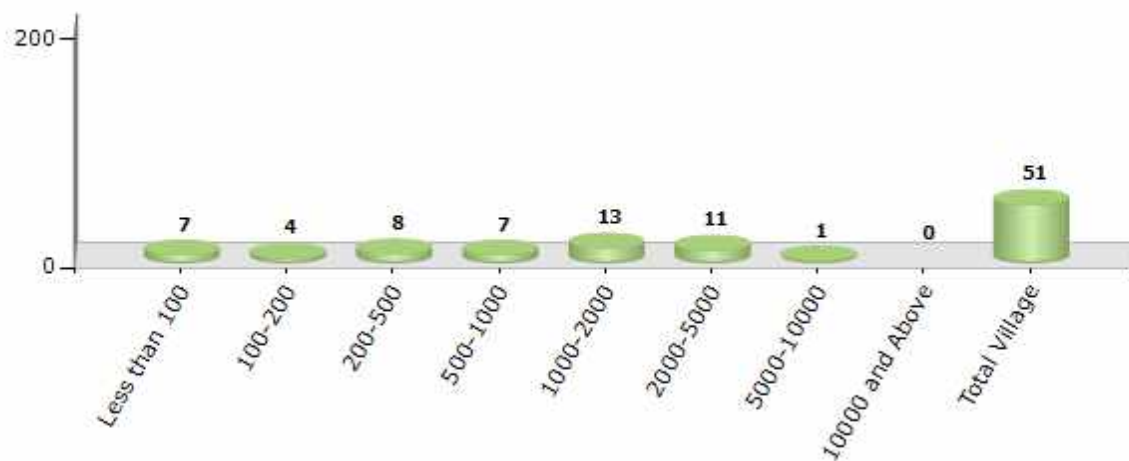
Contd....

Demographics

Number of Villages by Population Size - 2011

Less than 100	100-200	200-500	500-1000	1000-2000	2000-5000	5000-10000	10000 and Above	Total Village
7	4	8	7	13	11	1	0	51

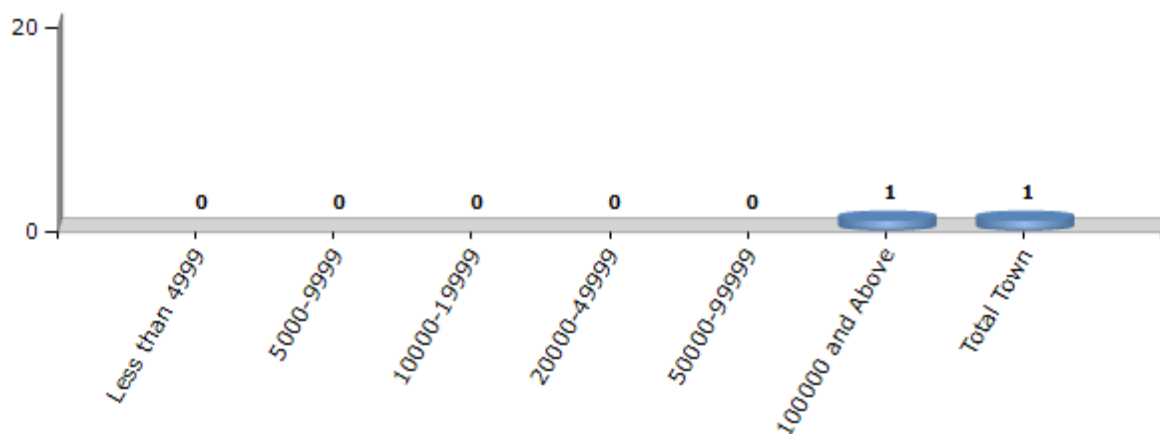
Number of Villages by Population Size - 2011



Number of Towns by Population Size - 2011

Less than 4999	5000-9999	10000-19999	20000-49999	50000-99999	100000 and Above	Total Town
0	0	0	0	0	1	1

Number of Towns by Population Size - 2011

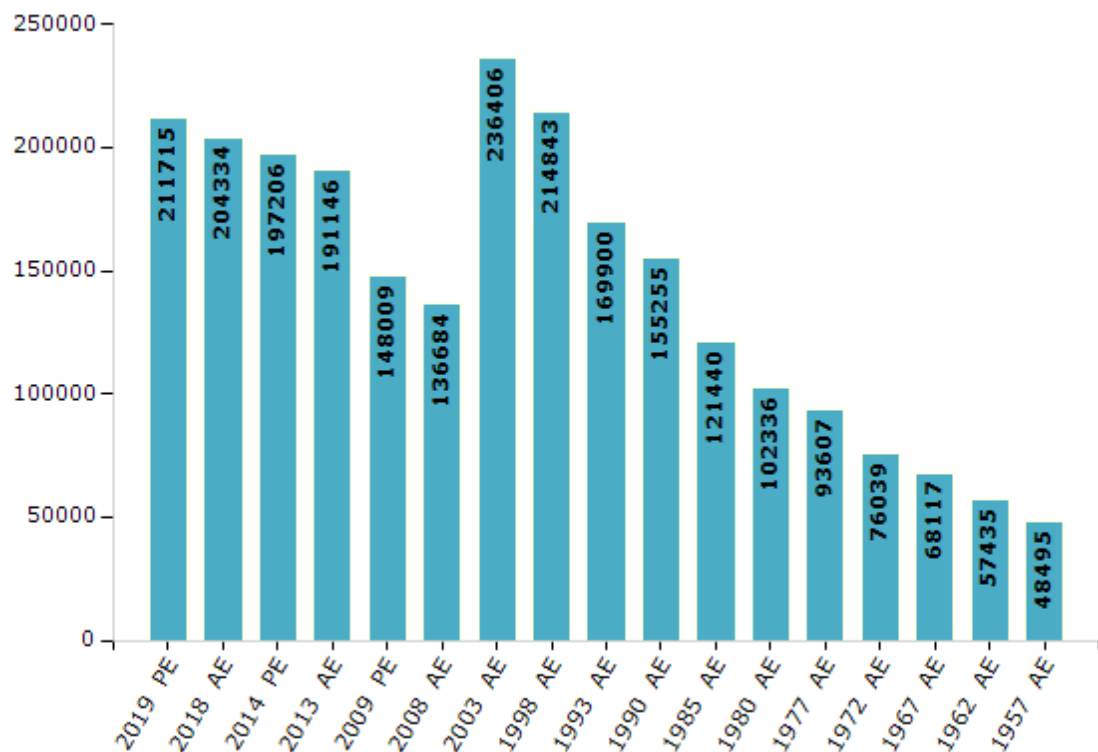


Electoral Features

Electors by Male & Female

Year	Male	Female	Others	Total	Year	Male	Female	Others	Total
2019 PE	111569	100135	11	211715	1993 AE	90420	79480	-	169900
2018 AE	108028	96299	7	204334	1990 AE	82166	73089	-	155255
2014 PE	104399	92807	0	197206	1985 AE	63740	57700	-	121440
2013 AE	101427	89719	0	191146	1980 AE	54426	47910	-	102336
2009 PE	79415	68594	-	148009	1977 AE	48750	44857	-	93607
2008 AE	73483	63201	-	136684	1972 AE	38807	37232	-	76039
2004 PE	-	-	-	-	1967 AE	-	-	-	68117
2003 AE	125346	111060	-	236406	1962 AE	-	-	-	57435
1999 PE	-	-	-	-	1957 AE	-	-	-	48495
1998 AE	114371	100472	-	214843	1952 AE	-	-	-	-

Number of Electors



Note : AE : Assembly Election, PE : Assembly Segment of Parliamentary Election

Historical Summary Election Results

Summary Result of Assembly Election - 2013

Candidate Name	Party	Votes	Votes %
Rajendra Shukla	BJP	61502	51.11
Krishna Kumar Gupta (K.K)	BSP	23956	19.91
Dr. Mujeeb Khan	INC	20600	17.12
Rajendra Pandey	SP	5669	4.71
Suryaprakash Shrivastav	RPD	1161	0.96
Sujeet Kumar	CPI	1054	0.88
Shivendra Dwivedi (Shibbo)	BSCP	1007	0.84
Engg. Sant Kumar Patel	AD	645	0.54
Madhumas Chandra Soni Urf Bunchi	IND	536	0.45
Anil Kumar (Upkari)	IND	371	0.31
Ashok Shukla	IND	347	0.29
Ripudaman Pandey (Ripu)	JD(S)	305	0.25
Gurucharan Kushwaha	IND	252	0.21
Abdul Wafati Urf Mohmand Siddeki Ansari	SAP	240	0.2
Dr. Surendra Kumar Mishra	IND	223	0.19
Abhishek Tiwari	RKIVP	216	0.18
Sadhwi Spandni Hanumanti Devi	IND	202	0.17
Abdul Kadeer	IND	195	0.16
Ramesh Kumar Loniya (Mukhiya)	RSAD	172	0.14
Krishna Bahadur Singh (Santji)	AIFB	164	0.14
Yas.K. Mala	SP(I)	162	0.13
Mohmamd Amir Kureshee	LSWP	129	0.11
Shyamlal Patel	IND	127	0.11
Om Prakash Tripathi	IND	116	0.1
Ramakant Mishra	SVSP	115	0.1
	NOTA	865	0.72

Polling Station Level Election Results

Number and Name of Polling Stations (PS) (2018)

Number of Polling Stations	Name of Polling Stations	Number of Polling Stations	Name of Polling Stations
1	Primary School Kapuri	22	Govt. Higher Secondary School Ajagarha 26 Room No. 2
2	Govt. Junior Middle School Kushha-95	23	Govt. Middle School Karahiya No.1
3	Junior Middle School Laua And Laxmanpur Room No 1	24	Govt High School Karahiya No. 1
4	Junior Middle School Laua And Laxmanpur Room No 2	25	Govt High School Krihiya No 1 Room No 2
5	Primary School Laua And Laxmanpur Room No 1	26	Junior Middle School Maidani
6	Primary School Laur And Laxmanpur Room No.2	27	Govt Primary School Maidani
7	Govt. Junior Middle School Navagaon	28	Govt High School Duari Room No.1
8	Govt. Junior School Sagara Room No.1	29	Govt High School Duari Room No.2
9	Govt. Junior Middle School Sagara Room No.2	30	Govt. Higher Secondary School Godaher
10	Govt. Primary School Pandey Tola Sagra	31	Primary School Ramkuai
11	Gram Panchayat Building Sagara Room No 1	32	Junior Middle School Karhiya No.2
12	Gram Panchayat Building Sagara Room No 2	33	Primary School Kapuri
13	Junior Middle School Tikuri	34	Govt Higher Secondary School Agdal
14	Govt Purva Madhyamik School Bhanti	35	Govt Junior Middle School Umari
15	Govt Primary.School Chogadhi No 01 Sithit Gram Puriana Ki Bhumi Par	36	Govt Middle School Chorhata (Rewa) Room No.1
16	Govt Primary School Sonoura Room No 1	37	Govt Middle School Chorhata (Rewa) Room No.4
17	Govt Primary School Sonoura Room No 2	38	Govt High School Chorhata (Rewa) Room No. 1
18	Primary School Itoura	39	Govt. High School Chorhata (Rewa) Room No 2
19	Anganwadi Center Itora	40	Purva Madhyamik School Khaira (Rewa) Room No 1
20	Govt. High School Ajgarha 26 Room No 1	41	Purva Madhyamik School Khaira (Rewa) Room No 2
21	Govt High Secondary School Ajgarha 26 Room No. 1	42	Primary School Dohi (Rewa)

Contd....

Polling Station Level Election Results

Polling Station-wise Votes Secured by Overall Top Five Parties in Rewa Assembly in Assembly Election (AE) under Rewa Parliamentary Constituency in Madhya Pradesh (2018)

Number of Polling Station	Winner - Rajendra Shukla (BJP)	Runner-up - Abhay Mishra (INC)	3rd - Kasim Khan (BSP)	4th - Krishna Kumar Gupta (K.K.) (ADAL)	5th - Somesh Pratap Singh (SPAKP)	NOTA	Other	Total Votes Secured
36	307	227	36	6	2	1	29	608
37	220	228	14	8	5	3	38	516
38	171	223	25	2	5	3	18	447
39	465	174	108	11	1	4	39	802
40	342	190	129	9	8	3	57	738
41	381	151	110	13	1	3	25	684
42	287	162	94	3	4	2	13	565
43	289	195	3	1	5	6	9	508
44	185	135	7	3	6	1	11	348
45	276	157	7	6	6	5	16	473
46	263	157	1	4	4	4	15	448
47	154	189	6	5	24	5	54	437
48	149	150	4	2	2	0	5	312
49	246	223	13	3	3	2	12	502
50	204	192	97	5	2	3	21	524
51	231	155	6	1	0	0	24	417
52	146	94	1	7	2	0	21	271
53	141	125	43	0	0	3	26	338
54	133	228	1	1	5	1	36	405
55	337	282	38	5	4	5	27	698
56	276	141	9	4	1	3	18	452
57	223	265	59	9	7	9	16	588
58	403	235	73	10	10	8	36	775
59	397	169	38	4	3	2	31	644
60	265	171	57	17	3	2	11	526
61	216	194	18	5	6	6	17	462
62	253	250	14	2	13	7	24	563
63	177	204	13	4	3	4	58	463
64	157	169	3	5	8	0	38	380
65	295	270	105	4	3	3	36	716
66	339	275	88	6	2	2	19	731
67	174	127	3	3	7	0	5	319
68	165	128	18	1	3	4	7	326
69	201	163	0	1	7	0	22	394
70	171	198	3	2	12	2	20	408

Contd....

Polling Station Level Election Results

Winner, Runner-up and 3rd Party Position & Winning Margin According to Polling Stations in Rewa Assembly in Assembly Election (AE) under Rewa Parliamentary Constituency in Madhya Pradesh (2018)

Polling Station Number	Winner Party	Winner Votes (%)	Runner-up Party	Runner-up Votes (%)	Winning Margin Votes (%)	Third Party	Third Party Votes (%)	Other Votes (%)
67	BJP	174 (54.55)	INC	127 (39.81)	47 (14.74)	SPAKP	7 (2.19)	11 (3.45)
68	BJP	165 (50.61)	INC	128 (39.26)	37 (11.35)	BSP	18 (5.52)	15 (4.6)
69	BJP	201 (51.02)	INC	163 (41.37)	38 (9.65)	SP	10 (2.54)	20 (5.08)
70	INC	198 (48.53)	BJP	171 (41.91)	27 (6.62)	SPAKP	12 (2.94)	27 (6.62)
71	BJP	313 (59.17)	INC	195 (36.86)	118 (22.31)	BSP	5 (0.95)	16 (3.02)
72	INC	158 (51.47)	BJP	127 (41.37)	31 (10.1)	BSP	4 (1.3)	18 (5.86)
73	BJP	168 (63.16)	INC	78 (29.32)	90 (33.84)	SP	8 (3.01)	12 (4.51)
74	BJP	159 (54.83)	INC	99 (34.14)	60 (20.69)	ADAL	7 (2.41)	25 (8.62)
75	BJP	339 (61.19)	INC	181 (32.67)	158 (28.52)	BSP	10 (1.81)	24 (4.33)
76	BJP	266 (52.26)	INC	204 (40.08)	62 (12.18)	SPAKP	14 (2.75)	25 (4.91)
77	BJP	187 (55.65)	INC	85 (25.3)	102 (30.35)	SP	27 (8.04)	37 (11.01)
78	BJP	118 (49.58)	INC	86 (36.13)	32 (13.45)	ADAL	14 (5.88)	20 (8.4)
79	BJP	266 (51.15)	INC	218 (41.92)	48 (9.23)	SP	11 (2.12)	25 (4.81)
80	BJP	325 (52.17)	INC	256 (41.09)	69 (11.08)	BSP	9 (1.44)	33 (5.3)
81	BJP	314 (57.51)	INC	201 (36.81)	113 (20.7)	BSP	5 (0.92)	26 (4.76)
82	BJP	229 (49.04)	INC	198 (42.4)	31 (6.64)	AAP	8 (1.71)	32 (6.85)
83	BJP	202 (55.8)	INC	142 (39.23)	60 (16.57)	ADAL	4 (1.1)	14 (3.87)
84	BJP	149 (48.38)	INC	139 (45.13)	10 (3.25)	ADAL	7 (2.27)	13 (4.22)
85	BJP	299 (55.27)	INC	183 (33.83)	116 (21.44)	BSP	28 (5.18)	31 (5.73)
86	BJP	213 (50.96)	INC	160 (38.28)	53 (12.68)	BSP	12 (2.87)	33 (7.89)
87	BJP	147 (53.26)	INC	113 (40.94)	34 (12.32)	BSP	4 (1.45)	12 (4.35)
88	BJP	185 (60.26)	INC	101 (32.9)	84 (27.36)	SPAKP	7 (2.28)	14 (4.56)
89	BJP	157 (51.31)	INC	125 (40.85)	32 (10.46)	PPID	6 (1.96)	18 (5.88)
90	BJP	387 (55.68)	INC	225 (32.37)	162 (23.31)	BSP	28 (4.03)	55 (7.91)
91	BJP	213 (45.13)	INC	211 (44.7)	2 (0.43)	BSP	13 (2.75)	35 (7.42)
92	BJP	336 (52.42)	INC	213 (33.23)	123 (19.19)	BSP	48 (7.49)	44 (6.86)
93	BJP	184 (43.09)	INC	159 (37.24)	25 (5.85)	BSP	63 (14.75)	21 (4.92)
94	BJP	179 (40.04)	INC	165 (36.91)	14 (3.13)	BSP	62 (13.87)	41 (9.17)
95	BJP	220 (58.2)	INC	111 (29.37)	109 (28.83)	PPID	10 (2.65)	37 (9.79)
96	BJP	152 (45.65)	INC	151 (45.35)	1 (0.3)	BSP	9 (2.7)	21 (6.31)
97	BJP	247 (53.35)	INC	165 (35.64)	82 (17.71)	BSP	26 (5.62)	25 (5.4)
98	BJP	225 (53.19)	INC	170 (40.19)	55 (13)	BSP	7 (1.65)	21 (4.96)
99	BJP	268 (51.44)	INC	198 (38)	70 (13.44)	BSP	12 (2.3)	43 (8.25)

Contd....

Socio-Economic Amenities - Rural

Access to Education Facilities

Particulars	Number of Village (% of Population)				
	Available	Not Available	If Not Available (Distance of Nearest Facility)		
			A	B	C
Govt. Primary School	40 (99)	11 (1)	8 (1)	0 (0)	0 (0)
Private Primary School	18 (57)	33 (43)	0 (0)	0 (0)	0 (0)
Govt. Middle School	26 (88)	25 (12)	17 (9)	2 (1)	0 (0)
Private Middle School	9 (28)	42 (72)	0 (0)	0 (0)	0 (0)
Govt. Secondary School	11 (48)	40 (52)	23 (27)	6 (10)	0 (0)
Private Secondary School	1 (3)	50 (97)	2 (3)	2 (4)	0 (0)
Govt. Senior Secondary School	4 (17)	47 (83)	14 (15)	21 (39)	0 (0)
Private Senior Secondary School	0 (0)	51 (100)	4 (10)	1 (8)	0 (0)
Govt. Arts and Science Degree College	0 (0)	51 (100)	6 (18)	33 (64)	7 (14)
Private Arts and Science Degree College	0 (0)	51 (100)	0 (0)	0 (0)	0 (0)
Govt. Engineering College	0 (0)	51 (100)	5 (11)	33 (70)	8 (15)
Private Engineering College	0 (0)	51 (100)	0 (0)	0 (0)	0 (0)
Govt. Medicine College	0 (0)	51 (100)	4 (11)	34 (68)	8 (17)
Private Medicine College	0 (0)	51 (100)	0 (0)	0 (0)	0 (0)
Govt. Management Institute	0 (0)	51 (100)	2 (7)	33 (69)	10 (14)
Private Management Institute	0 (0)	51 (100)	0 (0)	0 (0)	1 (6)
Govt. Polytechnic	0 (0)	51 (100)	3 (7)	25 (55)	23 (37)
Private Polytechnic	0 (0)	51 (100)	0 (0)	0 (0)	0 (0)
Govt. Vocational Training School/ITI	0 (0)	51 (100)	3 (5)	34 (71)	13 (23)
Private Vocational Training School/ITI	0 (0)	51 (100)	0 (0)	0 (0)	0 (0)
Govt. Non Formal Training Centre	0 (0)	51 (100)	2 (5)	33 (72)	14 (20)
Private Non Formal Training Centre	0 (0)	51 (100)	0 (0)	0 (0)	0 (0)
Govt. School For Disabled	0 (0)	51 (100)	0 (0)	22 (39)	5 (7)
Private School For Disabled	0 (0)	51 (100)	0 (0)	0 (0)	0 (0)
Government Others	0 (0)	51 (100)	9 (20)	24 (51)	18 (29)
Private Others	0 (0)	51 (100)	0 (0)	0 (0)	0 (0)

Note : Distance A : Less than 5 km; B : Between 5-10 km; C : 10+ km.; Source : Data Analysis is based on 2011 Census.

DISCLAIMER

The Terms of Use and Disclaimer of Datanet India Private Limited (hereinafter referred to as "Datanet") for use of this analysis report of **Rewa Assembly Constituency (Rewa Vidhan Sabha)** :-

1. **Assembly Factbook™** is a Registered Trade Mark owned by Datanet.
2. All the maps are sketched and graphical representation only and have not been drawn to the scale and also not to represent the actual geographical area or boundary of the unit.
3. The data for the aforesaid analysis is based on authentic sources and has been culled from the various publications of Census, CSO and NSSO for district and block level data, various central and state government departments, Central & State Elections Commissions and the concerned Returning Officers' releases, Electoral Rolls, Election results and allied publications, internal assessment, surveys, estimates and analysis. Therefore, certain adjustment of data at micro level may have been done to arrive closer to the macro data.
4. Data have been provided on an "As Is" and "As AVAILABLE" basis
5. The colours shown in the maps or diagram and charts of a particular party, alliance or AC are indicative and do not represent them.
6. This publication which includes maps, sheets, graphs and data would be the property under copyright of Datanet only. The user may use these for its internal study, analysis and research purposes. It's public display, re-selling or any commercial uses by the user are not allowed.
7. Datanet has taken due care and caution in compilation and processing of data and allied information, but does not guarantee the accuracy, adequacy or completeness of any information/analysis and will be not responsible for any errors or omissions or for the results obtained from the use of such information/analysis.
8. All the contents for the publication have been culled from various authentic sources and Datanet reasonably believes such sources to be reliable, but does not make any representations, express or implied as to the accuracy or fitness of use of such information. The information or contents of the information/analysis do not constitute advice and should not be relied upon in making (or refraining from making) any decision. Any reliance placed upon the information provided by Datanet is the sole responsibility and strictly at the user's risk.
9. In no event will Datanet be liable for any damages (including, without limitation, damages for loss of business projects, or loss of profits) arising in contract, tort or otherwise from the use of or inability to use any of its contents, or from any action taken (or refrained from being taken) as a result of using the analysis or any of its contents. Datanet its directors, owners, editors, officials, employees, distributor and agents or any associate will not be liable for any errors in the information contained or any consequences arising from the use of the contents of the provided information/analysis.
10. If any provision of these terms and conditions is held invalid or illegal or unenforceable for any reason by any court of competent jurisdiction, such provision shall be severed and the remainder of provisions of the terms and conditions shall continue in full force and effect as if the Term of Use had been executed with the invalid, illegal or unenforceable provision eliminated.
11. If there are any discrepancies in the information provided, please bring it to attention of Datanet for suitable rectification measures.

Buy Online This Complete Book At
Datanet India eBooks Store

www.indiastatpublications.com

or go directly at

[http://www.indiastatpublications.com/
Assembly_factbook/Madhya_Pradesh/Rewa/ Rewa](http://www.indiastatpublications.com/Assembly_factbook/Madhya_Pradesh/Rewa/Rewa)

 **indiastat**elections

