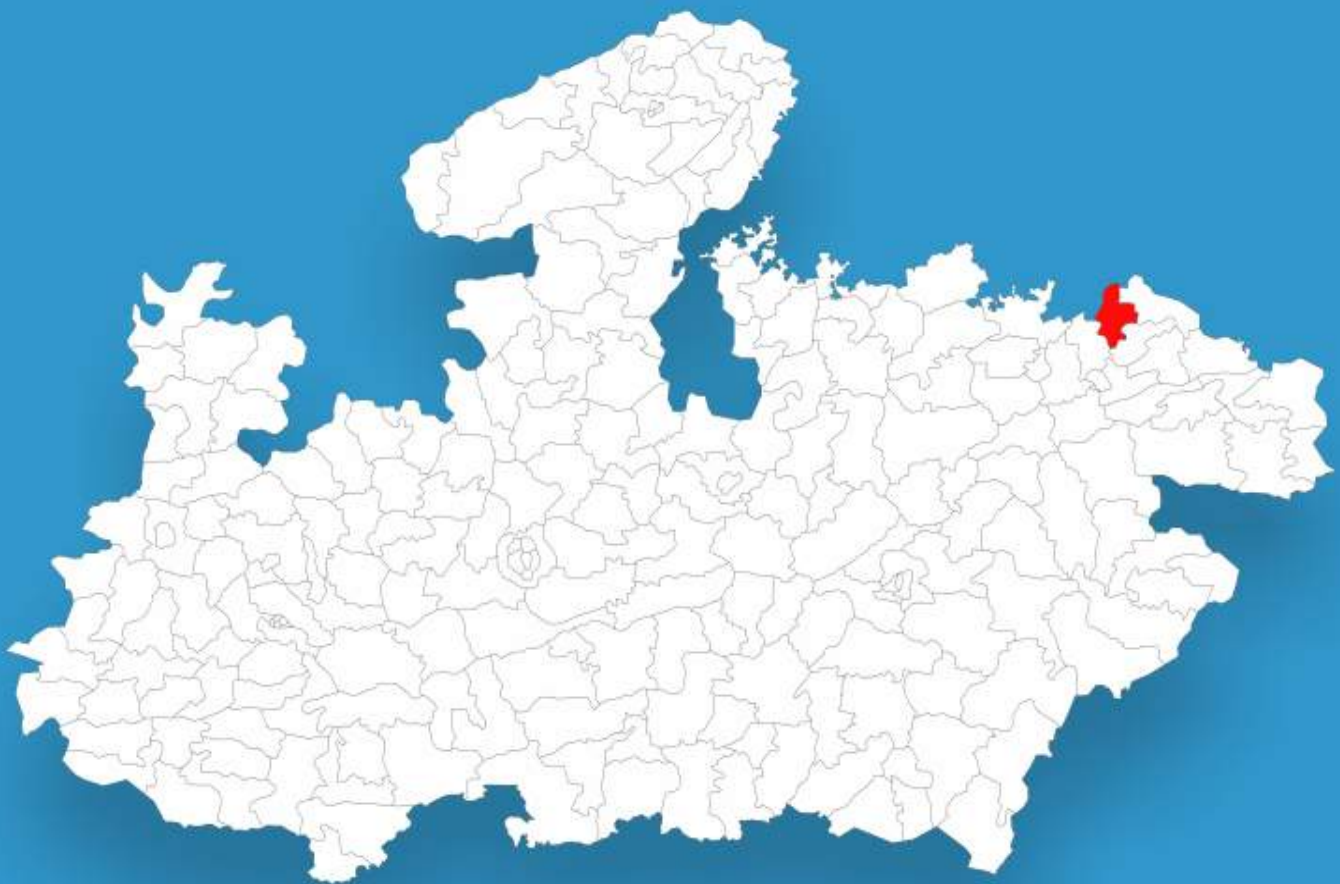




Madhya Pradesh

# Assembly Factbook™

Sirmour Assembly Constituency



Key Electoral Data of Sirmour  
Assembly Constituency (Vidhan Sabha)

Madhya Pradesh

# Assembly Factbook™

Sirmour Assembly Constituency



Sirmour Vidhan Sabha

## **Editor & Director**

Dr. R.K. Thukral

## **Research Editor**

Dr. Shafeeq Rahman

## **Compiled, Researched and Published by Datanet India Pvt. Ltd.**

D-100, 1st Floor,

Okhla Industrial Area, Phase-I,  
New Delhi- 110020.

Ph.: 91-11- 43580781-84

Email : support@indiastatpublications.com

Website : www.indiastatelections.com

## **Online Book Store :**

www.indiastatpublications.com

**Report No. :** AFB/MP-068-0624

**ISBN :** 978-93-87189-91-1

**First Edition :** January, 2018

**Seventh Updated Edition :** June, 2024

**Price :** Rs. 11500/-

US\$ 310

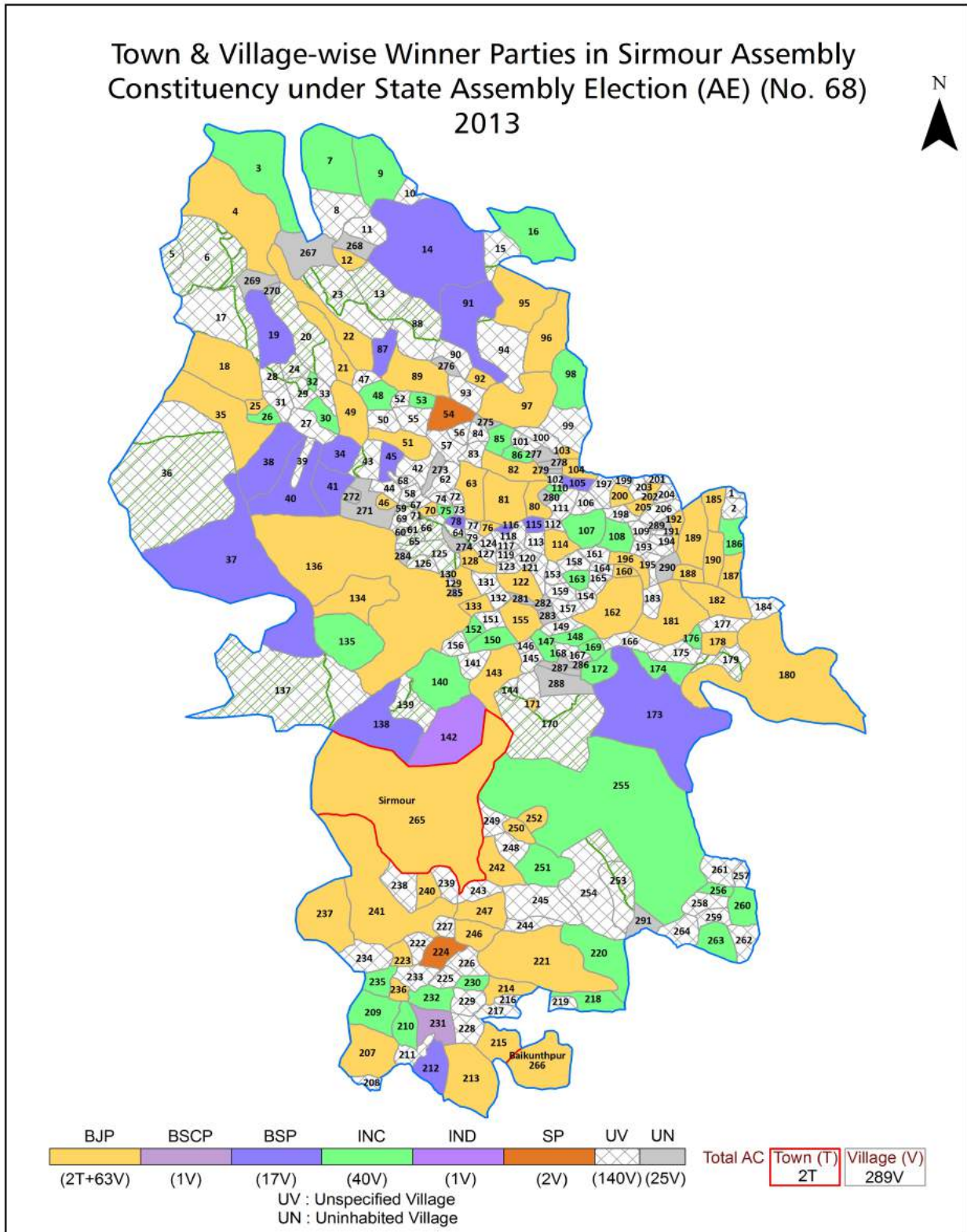
**© Datanet India Pvt. Ltd.**

All rights reserved. No part of this book may be reproduced, stored in a retrieval system or transmitted in any form or by any means, mechanical photocopying, photographing, scanning, recording or otherwise without the prior written permission of the publisher. Please refer to Disclaimer at page no. 201 for the use of this publication.

Printed in India

No.	Particulars	Page No.
	<b>Introduction</b>	
1	Assembly Constituency - (Vidhan Sabha) at a Glance   Features of Assembly as per Delimitation Commission of India (2008)	1-2
	<b>Location and Political Maps</b>	
2	Location Map   Boundaries of Assembly Constituency - (Vidhan Sabha in District   Boundaries of Assembly Constituency under Parliamentary Constituency - (Lok Sabha)   Town & Village-wise Winner Parties- 2024, 2023, 2019, 2018, 2014, 2013, 2009 and 2008	3-11
	<b>Administrative Setup (2011)</b>	
3	District   Sub-district   Towns   Villages   Inhabited Villages   Uninhabited Villages   Village Panchayat   Intermediate Panchayat	12-26
	<b>Demographics (2011)</b>	
4	Population   Households   Rural/Urban Population   Towns and Villages by Population Size   Sex Ratio (Total & 0-6 Years)   Religious Population   Social Population   Literacy Rate	27-28
	<b>Electoral Features</b>	
5	Important Dates of Last Elections Held   Electors by Gender   Service Electors   Voters   Voters Turnout   Polling Stations & Average Number of Electors per Polling Station   Electors by Age Group   Present Elected Representatives	29-34
	<b>Historical Summary Election Results</b>	
6	Vote Share of Major Parties   Winning Margin (Number & Percentage   Polarity of Parties   Summary Result of Assembly Segment of Parliamentary Elections 2024, 2019, 2014, 2009, 2004 and 1999   Summary Result of Assembly Elections 2023, 2018, 2013, 2008, 2003, 1998, 1993, 1990, 1985, 1980, 1977, 1972, 1967, 1962 and 1957	35-57
	<b>Polling Station Level Election Results</b>	
7	Name and Number of Polling Station 2024, 2023, 2019, 2018, 2014, 2013, 2009 and 2008   Polling Station-wise Electors, Voters & Voters Turnout 2024, 2023, 2019, 2018, 2014, 2013, 2009 and 2008   Polling Station wise Elections Results 2024, 2023, 2019, 2018, 2014, 2013, 2009 and 2008	58-179
	<b>Share of Assembly Constituency</b>	
8	Share of Assembly Constituency - (Vidhan Sabha) in State, District and Parliamentary Constituency - (Lok Sabha)	180
	<b>Socio-Economic Amenities (2011)</b>	
9	Access to Administrative Units   Agricultural, Manufacturing and Industrial Commodities   Demographic Indicators   Education   Health & Manpower   Drinking Water Supply   Sanitation   Entertainment and Recreations Infrastructure   Power   Food Allocation Distribution and Marketing of Agriculture Commodities Infrastructure   Transport and Road Infrastructure   Communication   Banking and Financial Services   Land Use   Irrigation Source	182-196
10	<b>Abbreviation &amp; Sources</b>	198-199
11	<b>Disclaimer</b>	201

Location & Political Map



## Administrative Setup

### List of Village Panchayat & Intermediate Panchayat (Block) Name - 2011

Village Name	Village Panchayat Name	Intermediate Panchayat Name
Akauriya	Akauariya	Jawa
Amanaudhiya	Mahari	Sirmour
Andawa	Andwa	Jawa
Andawa	Andwa	Jawa
Ansara	Chhataini	Jawa
Atraila	Atraila	Jawa
Atthaisa	Purauna	Jawa
Badachh	Badachh	Jawa
Badarao Gautaman	Badarao Gautaman	Sirmour
Badaraotiwariyan	Badaraotiwariyan	Sirmour
Bagahiya	Kolhai	Gangev
Bahilpurwa	Latiyar	Jawa
Baidanpurwa	Purauna	Jawa
Baisanpurwa	Bhitauha	Jawa
Balahara	Dulahara	Sirmour
Bamari	Usaki	Jawa
Bamhana	Bhitauha	Jawa
Bandarkol	Pateri	Jawa
Bande	Dabhaura	Jawa
Bandhaikipati(368)	Tikaitan Purwa	Jawa
Barauha(Kyota)	Atraila	Jawa
Barauli	Barauli Thakuran	Jawa
Baraulipanden	Dagdaiya	Jawa
Barhatha	Bhanigawan	Jawa
Barhulagijatar(77)	Barhula Singau Tola	Jawa
Barhulanivihanpurwa	Barhula Singau Tola	Jawa
Barhulasigotola	Barhula Singau Tola	Jawa
Basrehi	Basrehi	Jawa
Basuar	Sitalaha	Jawa

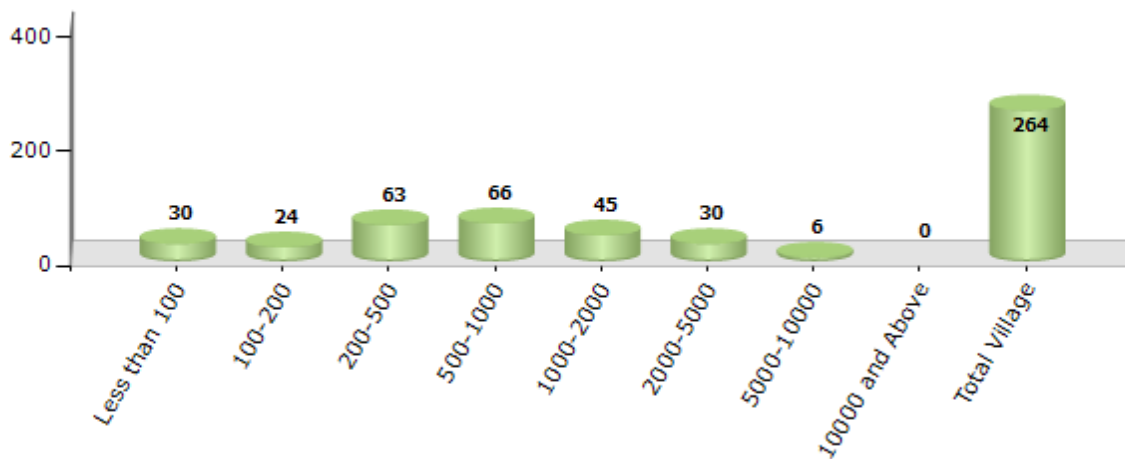
Contd....

## Demographics

### Number of Villages by Population Size - 2011

Less than 100	100-200	200-500	500-1000	1000-2000	2000-5000	5000-10000	10000 and Above	Total Village
30	24	63	66	45	30	6	0	264

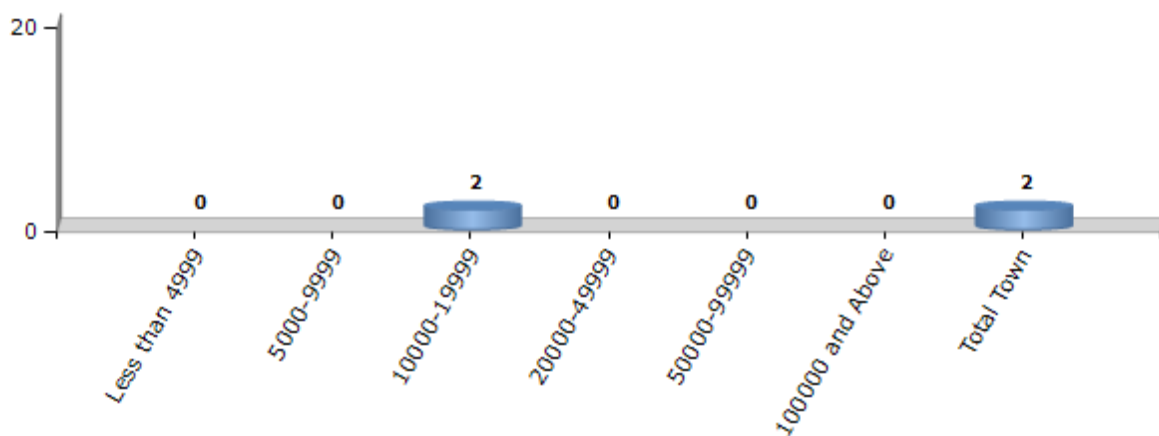
Number of Villages by Population Size - 2011



### Number of Towns by Population Size - 2011

Less than 4999	5000-9999	10000-19999	20000-49999	50000-99999	100000 and Above	Total Town
0	0	2	0	0	0	2

Number of Towns by Population Size - 2011

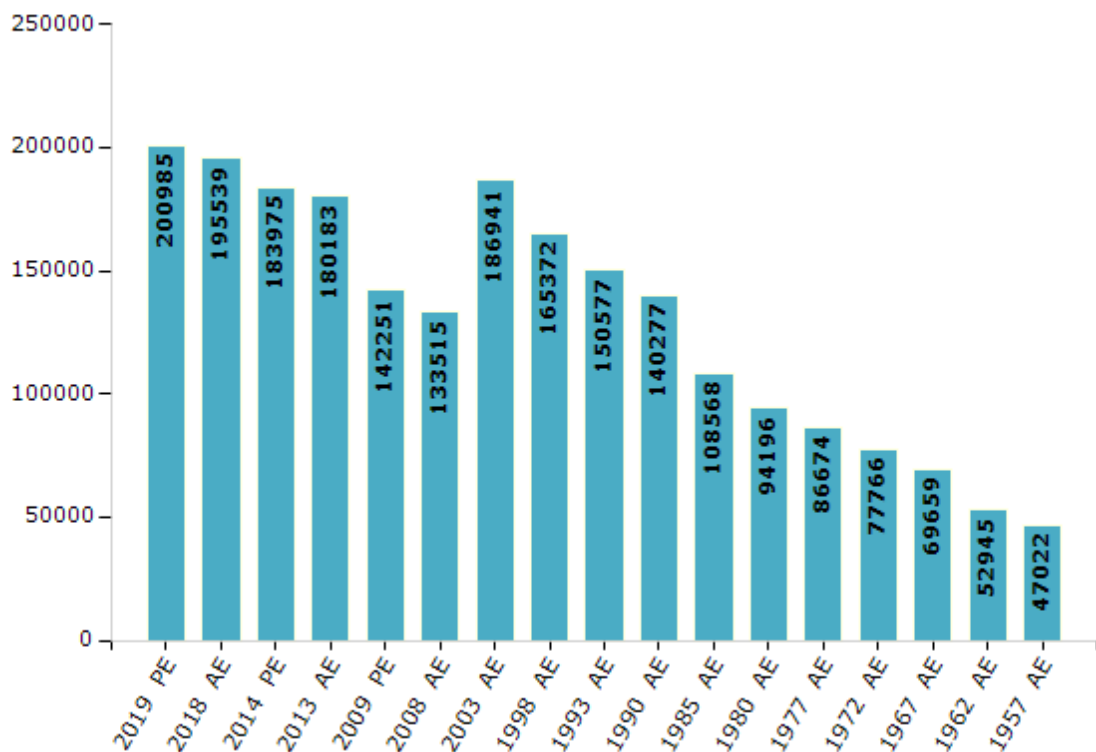


## Electoral Features

### Electors by Male & Female

Year	Male	Female	Others	Total	Year	Male	Female	Others	Total
2019 PE	107804	93181	0	200985	1993 AE	78795	71782	-	150577
2018 AE	104993	90546	0	195539	1990 AE	72897	67380	-	140277
2014 PE	98365	85610	0	183975	1985 AE	55935	52633	-	108568
2013 AE	96297	83886	0	180183	1980 AE	47700	46496	-	94196
2009 PE	76230	66021	-	142251	1977 AE	43743	42931	-	86674
2008 AE	70728	62787	-	133515	1972 AE	39189	38577	-	77766
2004 PE	-	-	-	-	1967 AE	-	-	-	69659
2003 AE	97755	89186	-	186941	1962 AE	-	-	-	52945
1999 PE	-	-	-	-	1957 AE	-	-	-	47022
1998 AE	86393	78979	-	165372	1952 AE	-	-	-	-

Number of Electors



Note : AE : Assembly Election, PE : Assembly Segment of Parliamentary Election



## Historical Summary Election Results

### Summary Result of Assembly Election - 2013

Candidate Name	Party	Votes	Votes %
Divyaraj Singh	BJP	40018	34.19
Dr. Vivek Tiwari (Babla)	INC	34730	29.67
Raj Kumar Urmaliya	BSP	22809	19.49
Ramlakhan Sharma	SP	3182	2.72
Jokhulal Adivashi	CPM	2069	1.77
Kam. Gaya Prasad Mishra	CPI	1897	1.62
Shailendra Singh Kushwaha	RPD	1333	1.14
Kamleshwar Singh	IND	1168	1
Mohammad Kadir	IND	1087	0.93
Anil Soni	GGP	914	0.78
Ram Sakha Pandey	BSCP	907	0.77
Shankar Lal Mishra(Umari)	IND	811	0.69
Ramsajeevan Chamar	IND	721	0.62
Pt. Rammilan Dwivedi	IND	654	0.56
Kamta Prasad Kushwaha	IND	499	0.43
Santeswar Prasad Shukla	HJP	492	0.42
Rajeshwar Prasad Shukla	BA S D	485	0.41
Surendra Nath Majhi	IND	447	0.38
Gyanendra Singh Karariya	RSAD	421	0.36
Vyasamuni Shukla	AIFB	374	0.32
(Colonel Sahab) Bhola Sharan Dubedi	IND	353	0.3
Baidynath Saket	IND	287	0.25
Pradeep Pandey	JD(S)	230	0.2
Shanti	IND	208	0.18
Surya Prakash Samdariya	IND	206	0.18
Lallu Saket	IND	149	0.13
Vidyadhar Tiwari	IND	119	0.1
	NOTA	467	0.4

## Polling Station Level Election Results

### Number and Name of Polling Stations (PS) (2018)

Number of Polling Stations	Name of Polling Stations	Number of Polling Stations	Name of Polling Stations
1	Primary School Dabhoura	22	Junior Middle School Khajha
2	Govt. Juniar High School Dabhaora	23	Primary School Khajha
3	Gov Girls School Dabhoura Room No.1	24	Govt.H.School Rimari
4	Primary Girls School Dabhura Room No.3	25	Junior Middle School Virpur ?
5	Govt. Girls Primary School Dabhura Room No. 2	26	Junior Middle School Virpur Room No 2
6	Govt Higer Secondry School Dabhoura Kamra No-1	27	Primary School Lohrouhi
7	Govt. H. S. S. Dabhaura Room No. 3	28	Primary School Champagarh
8	Primary Girls School Dabhura Room No.3	29	Govt?. ?Junior Middle School ?
9	Primary School Majhiyari	30	Govt?. ?Junior Middle School Badachh Room No. 1?
10	Junior Middle School Ankouriya	31	Govt?. ?Junior Middle School Badachh Room No. 2
11	Primary School Magadour	32	Primary School Panwar
12	E. G. S. Durkuch	33	E. G. S. Piyariya
13	Govt.Middil School Jirounha	34	Primary School Khamhariya
14	Govt. Middle School Kota	35	Govt Junieor Middle School Shivpur
15	Primary School Genduraha	36	Primary School Lohrouhi
16	E.G.S.Primary School Nonari	37	Govt?. ?Junior Middle School ?
17	Primary School Sohawal Kala	38	Primary School Devari 268
18	Govt. Middil School Sohaval Khurd	39	Primary School Nashtaganva
19	Govt?. ?Junior Middle School ?	40	Junior Middle School Madari
20	Primary School Ghuman Kala	41	Govt?. ?Junior Middle School Badachh Room No. 2
21	Primary School Khadhu	42	Govt. Junior Middle School Latiyar Room No. 2

Contd....

## Polling Station Level Election Results

### Polling Station-wise Votes Secured by Overall Top Five Parties in Sirmour Assembly in Assembly Election (AE) under Rewa Parliamentary Constituency in Madhya Pradesh (2018)

Number of Polling Station	Winner - Divyaraj Singh (BJP)	Runner-up - Dr. Aruna Vivek Tiwari (INC)	3rd - Ramgarib Banvasi (BSP)	4th - Pradeep Singh Patna (SP)	5th - Satish Shukla (SPAKP)	NOTA	Other	Total Votes Secured
36	119	251	90	7	0	0	17	484
37	81	55	148	36	4	7	36	367
38	172	180	65	70	10	3	33	533
39	169	137	89	69	9	0	22	495
40	160	98	49	57	4	4	19	391
41	238	252	22	14	3	1	59	589
42	142	176	33	3	13	3	28	398
43	165	245	17	34	15	7	55	538
44	173	165	125	35	7	2	52	559
45	114	177	93	22	6	4	44	460
46	161	162	37	66	4	0	27	457
47	276	123	35	19	9	1	59	522
48	149	192	19	86	12	2	43	503
49	171	65	39	62	2	2	30	371
50	96	63	4	308	3	1	29	504
51	285	208	170	43	4	7	61	778
52	182	113	62	211	13	5	69	655
53	210	71	69	41	4	1	53	449
54	79	55	155	9	3	1	43	345
55	202	123	67	16	6	1	121	536
56	144	141	35	7	2	2	84	415
57	47	79	2	111	8	4	69	320
58	71	75	163	179	4	2	30	524
59	93	72	225	68	7	1	32	498
60	189	135	42	92	6	1	49	514
61	123	213	26	42	3	1	19	427
62	103	104	57	16	3	0	18	301
63	140	91	13	227	9	1	27	508
64	206	261	28	153	6	2	31	687
65	37	176	0	13	3	1	3	233
66	208	40	11	122	6	2	41	430
67	181	294	80	37	5	1	130	728
68	219	63	80	13	7	0	130	512
69	199	129	70	15	1	2	23	439
70	108	76	93	27	6	0	31	341

Contd....

## Polling Station Level Election Results

**Winner, Runner-up and 3rd Party Position & Winning Margin According to Polling Stations in Sirmour Assembly in Assembly Election (AE) under Rewa Parliamentary Constituency in Madhya Pradesh (2018)**

Polling Station Number	Winner Party	Winner Votes (%)	Runner-up Party	Runner-up Votes (%)	Winning Margin Votes (%)	Third Party	Third Party Votes (%)	Other Votes (%)
67	INC	294 (40.38)	BJP	181 (24.86)	113 (15.52)	BSP	80 (10.99)	173 (23.76)
68	BJP	219 (42.77)	JD(S)	93 (18.16)	126 (24.61)	BSP	80 (15.63)	120 (23.44)
69	BJP	199 (45.33)	INC	129 (29.38)	70 (15.95)	BSP	70 (15.95)	41 (9.34)
70	BJP	108 (31.67)	BSP	93 (27.27)	15 (4.4)	INC	76 (22.29)	64 (18.77)
71	BJP	108 (38.71)	INC	107 (38.35)	1 (0.36)	BSP	39 (13.98)	25 (8.96)
72	BJP	298 (52.19)	BSP	93 (16.29)	205 (35.9)	SP	74 (12.96)	106 (18.56)
73	BSP	182 (43.13)	BJP	129 (30.57)	53 (12.56)	INC	56 (13.27)	55 (13.03)
74	BSP	246 (43.16)	BJP	202 (35.44)	44 (7.72)	INC	49 (8.6)	73 (12.81)
75	BJP	292 (52.42)	BSP	156 (28.01)	136 (24.41)	INC	41 (7.36)	68 (12.21)
76	BJP	157 (54.9)	INC	46 (16.08)	111 (38.82)	BSP	36 (12.59)	47 (16.43)
77	INC	323 (49.31)	BSP	187 (28.55)	136 (20.76)	BJP	104 (15.88)	41 (6.26)
78	INC	260 (48.33)	BJP	101 (18.77)	159 (29.56)	BSP	46 (8.55)	131 (24.35)
79	BJP	154 (42.78)	INC	131 (36.39)	23 (6.39)	BSP	44 (12.22)	31 (8.61)
80	BSP	180 (44.01)	BJP	109 (26.65)	71 (17.36)	INC	64 (15.65)	56 (13.69)
81	BJP	153 (65.11)	INC	43 (18.3)	110 (46.81)	BSP	10 (4.26)	29 (12.34)
82	BJP	460 (63.98)	INC	104 (14.46)	356 (49.52)	SP	63 (8.76)	92 (12.8)
83	BJP	149 (34.65)	INC	103 (23.95)	46 (10.7)	BSP	84 (19.53)	94 (21.86)
84	BJP	247 (36.54)	BSP	168 (24.85)	79 (11.69)	SP	107 (15.83)	154 (22.78)
85	BJP	233 (50.54)	SP	113 (24.51)	120 (26.03)	INC	62 (13.45)	53 (11.5)
86	BJP	173 (32.04)	INC	141 (26.11)	32 (5.93)	BSP	136 (25.19)	90 (16.67)
87	BJP	319 (58.75)	INC	101 (18.6)	218 (40.15)	SP	52 (9.58)	71 (13.08)
88	BJP	141 (35.07)	INC	139 (34.58)	2 (0.49)	BSP	54 (13.43)	68 (16.92)
89	INC	118 (31.05)	BJP	114 (30)	4 (1.05)	BSP	66 (17.37)	82 (21.58)
90	BJP	357 (63.52)	BSP	75 (13.35)	282 (50.17)	SP	59 (10.5)	71 (12.63)
91	BJP	260 (35.23)	INC	189 (25.61)	71 (9.62)	SP	145 (19.65)	144 (19.51)
92	BJP	272 (37.36)	BSP	192 (26.37)	80 (10.99)	INC	172 (23.63)	92 (12.64)
93	PPID	236 (34.96)	BJP	161 (23.85)	75 (11.11)	INC	112 (16.59)	166 (24.59)
94	BJP	277 (47.11)	BSP	141 (23.98)	136 (23.13)	INC	97 (16.5)	73 (12.41)
95	BJP	407 (50.68)	INC	131 (16.31)	276 (34.37)	BSP	92 (11.46)	173 (21.54)
96	BJP	363 (48.86)	INC	222 (29.88)	141 (18.98)	SP	74 (9.96)	84 (11.31)
97	BJP	204 (46.9)	INC	131 (30.11)	73 (16.79)	SP	48 (11.03)	52 (11.95)
98	INC	163 (44.05)	BJP	141 (38.11)	22 (5.94)	BSP	23 (6.22)	43 (11.62)
99	BSP	250 (61.58)	BJP	64 (15.76)	186 (45.82)	SP	32 (7.88)	60 (14.78)

Contd....

## Socio-Economic Amenities - Rural

### Access to Education Facilities

Particulars	Number of Village (% of Population)				
	Available	Not Available	If Not Available (Distance of Nearest Facility)		
			A	B	C
Govt. Primary School	213 (98)	51 (2)	36 (1)	3 (0)	0 (0)
Private Primary School	35 (38)	229 (62)	0 (0)	0 (0)	0 (0)
Govt. Middle School	108 (75)	156 (25)	115 (19)	13 (2)	0 (0)
Private Middle School	23 (28)	241 (72)	0 (0)	0 (0)	0 (0)
Govt. Secondary School	27 (32)	237 (68)	103 (26)	66 (22)	20 (8)
Private Secondary School	7 (9)	257 (91)	8 (2)	6 (2)	1 (0)
Govt. Senior Secondary School	21 (25)	243 (75)	72 (19)	94 (34)	23 (11)
Private Senior Secondary School	1 (1)	263 (99)	5 (1)	3 (1)	2 (1)
Govt. Arts and Science Degree College	1 (3)	263 (97)	17 (6)	62 (21)	115 (50)
Private Arts and Science Degree College	1 (3)	263 (97)	0 (0)	0 (0)	0 (0)
Govt. Engineering College	0 (0)	264 (100)	0 (0)	1 (0)	201 (82)
Private Engineering College	0 (0)	264 (100)	0 (0)	0 (0)	0 (0)
Govt. Medicine College	0 (0)	264 (100)	4 (2)	8 (2)	180 (74)
Private Medicine College	0 (0)	264 (100)	0 (0)	0 (0)	0 (0)
Govt. Management Institute	0 (0)	264 (100)	4 (1)	4 (0)	196 (79)
Private Management Institute	0 (0)	264 (100)	1 (1)	0 (0)	5 (4)
Govt. Polytechnic	0 (0)	264 (100)	0 (0)	0 (0)	264 (100)
Private Polytechnic	0 (0)	264 (100)	0 (0)	0 (0)	0 (0)
Govt. Vocational Training School/ITI	0 (0)	264 (100)	0 (0)	0 (0)	235 (92)
Private Vocational Training School/ITI	0 (0)	264 (100)	0 (0)	0 (0)	24 (5)
Govt. Non Formal Training Centre	0 (0)	264 (100)	0 (0)	1 (0)	257 (97)
Private Non Formal Training Centre	0 (0)	264 (100)	0 (0)	0 (0)	0 (0)
Govt. School For Disabled	0 (0)	264 (100)	0 (0)	0 (0)	213 (83)
Private School For Disabled	0 (0)	264 (100)	0 (0)	0 (0)	0 (0)
Government Others	0 (0)	264 (100)	0 (0)	0 (0)	264 (100)
Private Others	0 (0)	264 (100)	0 (0)	0 (0)	0 (0)

Note : Distance A : Less than 5 km; B : Between 5-10 km; C : 10+ km.; Source : Data Analysis is based on 2011 Census.

## DISCLAIMER

The Terms of Use and Disclaimer of Datanet India Private Limited (hereinafter referred to as "Datanet") for use of this analysis report of **Sirmour Assembly Constituency (Sirmour Vidhan Sabha) :-**

1. **Assembly Factbook™** is a Registered Trade Mark owned by Datanet.
2. All the maps are sketched and graphical representation only and have not been drawn to the scale and also not to represent the actual geographical area or boundary of the unit.
3. The data for the aforesaid analysis is based on authentic sources and has been culled from the various publications of Census, CSO and NSSO for district and block level data, various central and state government departments, Central & State Elections Commissions and the concerned Returning Officers' releases, Electoral Rolls, Election results and allied publications, internal assessment, surveys, estimates and analysis. Therefore, certain adjustment of data at micro level may have been done to arrive closer to the macro data.
4. Data have been provided on an "As Is" and "As AVAILABLE" basis
5. The colours shown in the maps or diagram and charts of a particular party, alliance or AC are indicative and do not represent them.
6. This publication which includes maps, sheets, graphs and data would be the property under copyright of Datanet only. The user may use these for its internal study, analysis and research purposes. It's public display, re-selling or any commercial uses by the user are not allowed.
7. Datanet has taken due care and caution in compilation and processing of data and allied information, but does not guarantee the accuracy, adequacy or completeness of any information/analysis and will be not responsible for any errors or omissions or for the results obtained from the use of such information/analysis.
8. All the contents for the publication have been culled from various authentic sources and Datanet reasonably believes such sources to be reliable, but does not make any representations, express or implied as to the accuracy or fitness of use of such information. The information or contents of the information/analysis do not constitute advice and should not be relied upon in making (or refraining from making) any decision. Any reliance placed upon the information provided by Datanet is the sole responsibility and strictly at the user's risk.
9. In no event will Datanet be liable for any damages (including, without limitation, damages for loss of business projects, or loss of profits) arising in contract, tort or otherwise from the use of or inability to use any of its contents, or from any action taken (or refrained from being taken) as a result of using the analysis or any of its contents. Datanet its directors, owners, editors, officials, employees, distributor and agents or any associate will not be liable for any errors in the information contained or any consequences arising from the use of the contents of the provided information/analysis.
10. If any provision of these terms and conditions is held invalid or illegal or unenforceable for any reason by any court of competent jurisdiction, such provision shall be severed and the remainder of provisions of the terms and conditions shall continue in full force and effect as if the Term of Use had been executed with the invalid, illegal or unenforceable provision eliminated.
11. If there are any discrepancies in the information provided, please bring it to attention of Datanet for suitable rectification measures.

**Buy Online This Complete Book At**  
**Datanet India eBooks Store**

[www.indiastatpublications.com](http://www.indiastatpublications.com)

or go directly at

[http://www.indiastatpublications.com/  
Assembly\\_factbook/Madhya\\_Pradesh/Rewa/Sirmour](http://www.indiastatpublications.com/Assembly_factbook/Madhya_Pradesh/Rewa/Sirmour)

 **india**stat**elections**

