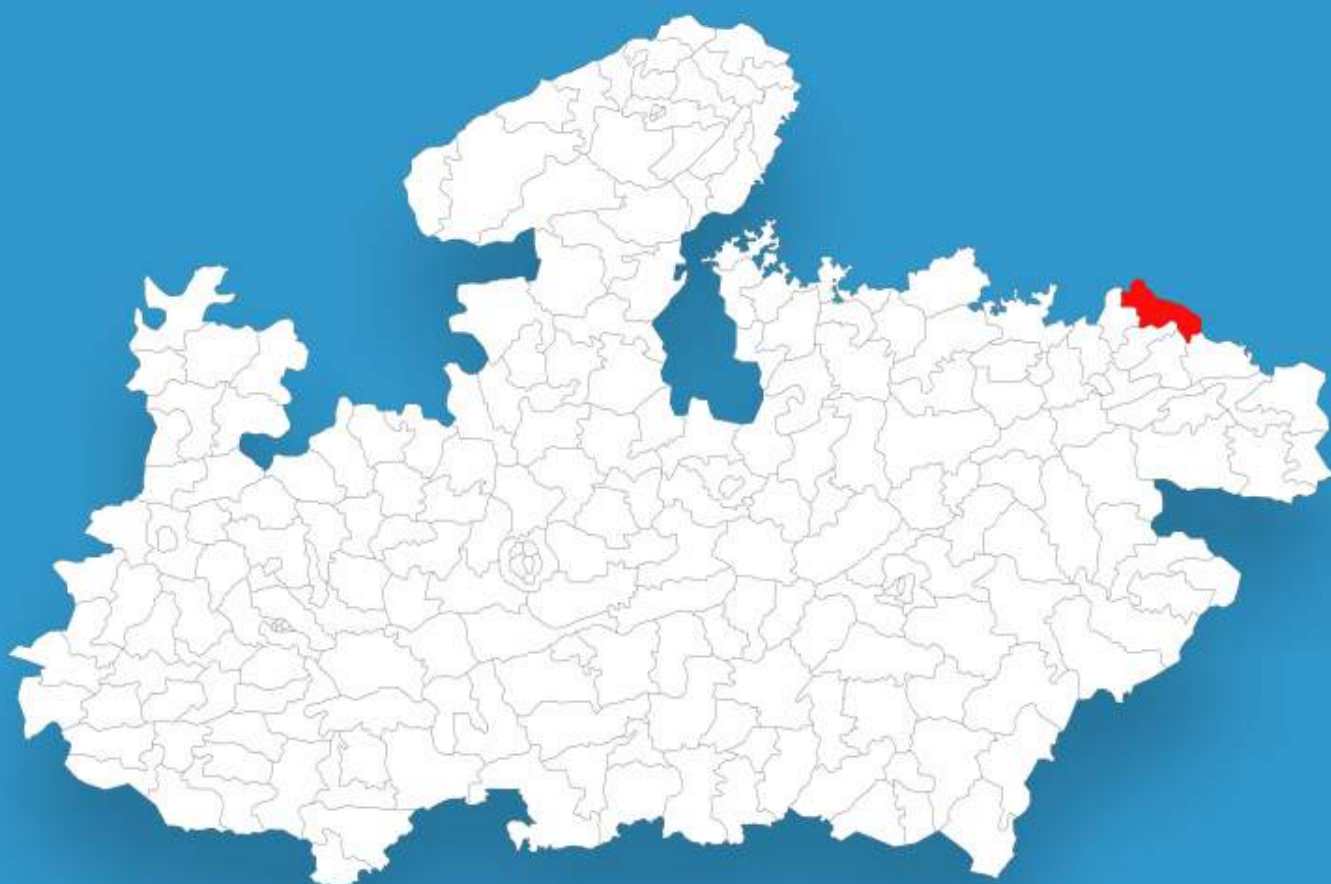




Madhya Pradesh

# Assembly Factbook™

Teonthar Assembly Constituency



Key Electoral Data of Teonthar  
Assembly Constituency (Vidhan Sabha)

Madhya Pradesh

# Assembly Factbook™

Teonthar Assembly Constituency



Teonthar Vidhan Sabha

## **Editor & Director**

Dr. R.K. Thukral

## **Research Editor**

Dr. Shafeeq Rahman

## **Compiled, Researched and Published by Datanet India Pvt. Ltd.**

D-100, 1st Floor,

Okhla Industrial Area, Phase-I,  
New Delhi- 110020.

Ph.: 91-11- 43580781-84

Email : support@indiastatpublications.com

Website : www.indiastatelections.com

## **Online Book Store :**

www.indiastatpublications.com

**Report No. :** AFB/MP-070-0123

**ISBN :** 978-93-87267-01-5

**First Edition :** January, 2018

**Sixth Updated Edition :** January, 2023

**Price :** Rs. 11500/-

US\$ 310

**© Datanet India Pvt. Ltd.**

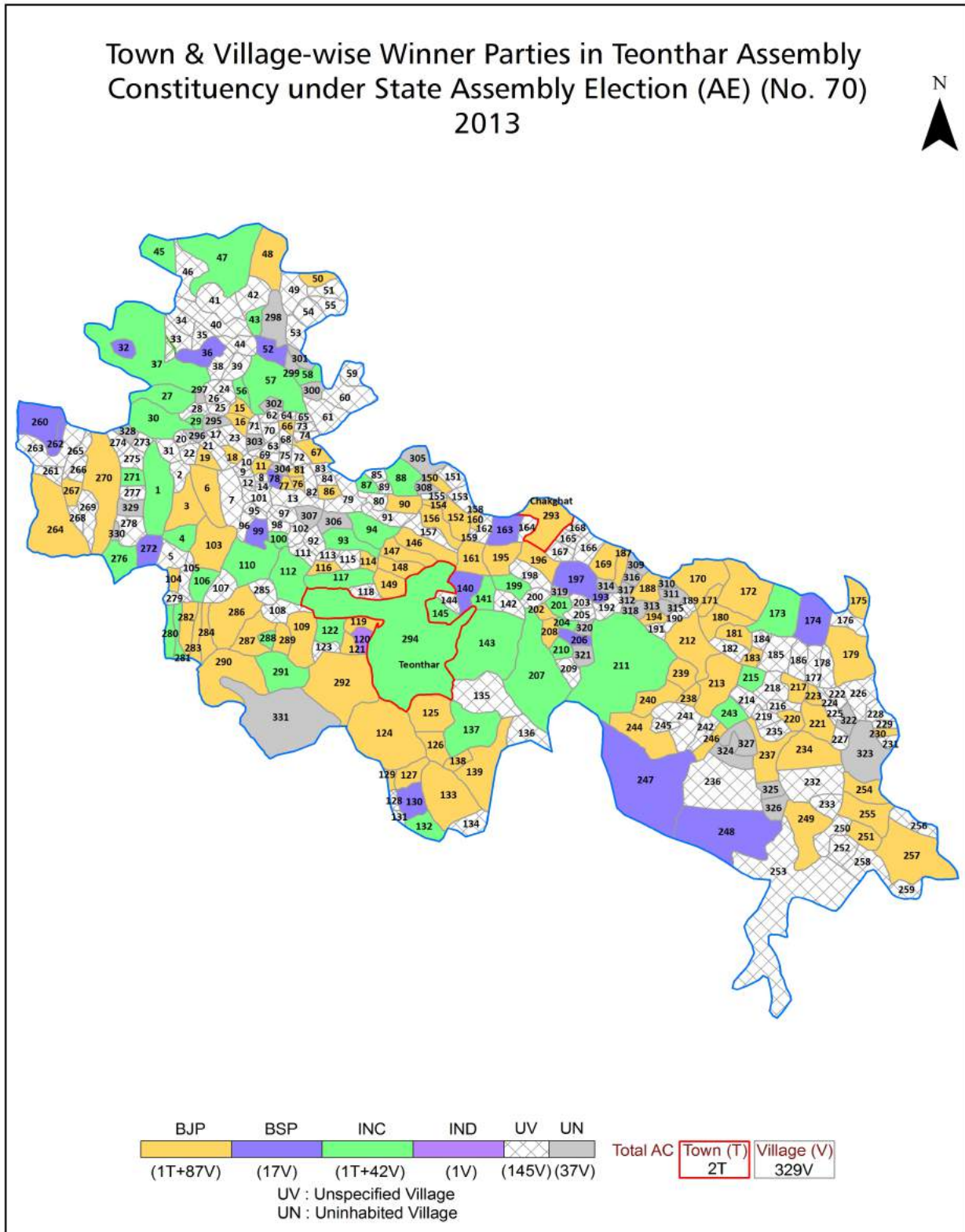
All rights reserved. No part of this book may be reproduced, stored in a retrieval system or transmitted in any form or by any means, mechanical photocopying, photographing, scanning, recording or otherwise without the prior written permission of the publisher. Please refer to Disclaimer at page no. 182 for the use of this publication.

Printed in India

No.	Particulars	Page No.
	<b>Introduction</b>	
1	Assembly Constituency - (Vidhan Sabha) at a Glance   Features of Assembly as per Delimitation Commission of India (2008)	1-2
	<b>Location and Political Maps</b>	
2	Location Map   Boundaries of Assembly Constituency - (Vidhan Sabha) in District   Boundaries of Assembly Constituency under Parliamentary Constituency - (Lok Sabha)   Town & Village-wise Winner Parties- 2018, 2014, 2013, 2009 and 2008	3-11
	<b>Administrative Setup (2011)</b>	
3	District   Sub-district   Towns   Villages   Inhabited Villages   Uninhabited Villages   Village Panchayat   Intermediate Panchayat	12-27
	<b>Demographics (2011)</b>	
4	Population   Households   Rural/Urban Population   Towns and Villages by Population Size   Sex Ratio (Total & 0-6 Years)   Religious Population   Social Population   Literacy Rate	28-29
	<b>Electoral Features</b>	
5	Important Dates of Last Elections Held   Electors by Gender   Service Electors   Voters   Voters Turnout   Polling Stations & Average Number of Electors per Polling Station   Electors by Age Group   Present Elected Representatives	30-35
	<b>Historical Summary Election Results</b>	
6	Vote Share of Major Parties   Winning Margin (Number & Percentage)   Polarity of Parties   Summary Result of Assembly Segment of Parliamentary Elections 2019, 2014, 2009, 2004 and 1999   Summary Result of Assembly Elections 2018, 2013, 2008, 2003, 1998, 1993, 1990, 1985, 1980, 1977, 1972, 1967 and 1962	36-57
	<b>Polling Station Level Election Results</b>	
7	Name and Number of Polling Station 2018, 2014, 2013, 2009 and 2008   Polling Station-wise Electors, Voters & Voters Turnout 2018, 2014, 2013, 2009 and 2008   Polling Station wise Elections Results 2018, 2014, 2013, 2009 and 2008	58-160
	<b>Share of Assembly Constituency</b>	
8	Share of Assembly Constituency - (Vidhan Sabha) in State, District and Parliamentary Constituency - (Lok Sabha)	161
	<b>Socio-Economic Amenities (2011)</b>	
9	Access to Administrative Units   Agricultural, Manufacturing and Industrial Commodities   Demographic Indicators   Education   Health & Manpower   Drinking Water Supply   Sanitation   Entertainment and Recreations Infrastructure   Power   Food Allocation Distribution and Marketing of Agriculture Commodities Infrastructure   Transport and Road Infrastructure   Communication   Banking and Financial Services   Land Use   Irrigation Source	163-177
10	<b>Abbreviation &amp; Sources</b>	179-180
11	<b>Disclaimer</b>	182



Location & Political Map



## Administrative Setup

### List of Village Panchayat & Intermediate Panchayat (Block) Name - 2011

Village Name	Village Panchayat Name	Intermediate Panchayat Name
Ajora	Ajora	Teonthar
Akauri	Akauri	Jawa
Amanw	Amaw	Teonthar
Amaraha	Goandkala	Teonthar
Amilahwa	Kudari	Teonthar
Amiliya	Amiliya	Teonthar
Amiliya	Kotrakala	Teonthar
Amilkoni	Amilkoni	Teonthar
Atarsui	Lakhawar	Teonthar
Atarsuiya	Malpar	Teonthar
Atharaha	Goandkala	Teonthar
Atraila	Atraila 12	Teonthar
Atraila-11	Atraila 11	Teonthar
Atri	Kuthila	Teonthar
Babakibarauli	Baba Ki Barauli	Jawa
Badagaon	Badagaon	Teonthar
Baghwari	Dodakiya	Teonthar
Bahera	Belgawan	Jawa
Bahraicha	Gadarpurwa	Teonthar
Bajra (Nastgawan)	Bajara	Teonthar
Bans	Hahotipurwa	Teonthar
Bansanti	Uchiauni	Teonthar
Bara Kalan	-	Teonthar
Bara Khurd	Barakhurd	Teonthar
Barah	Barah	Jawa
Barati	Gondkhurd	Teonthar
Barau	Naubasta	Teonthar
Barethi Kalan	Bareti Kala	Teonthar
Barethi Khurd	Bareti Khurd	Teonthar

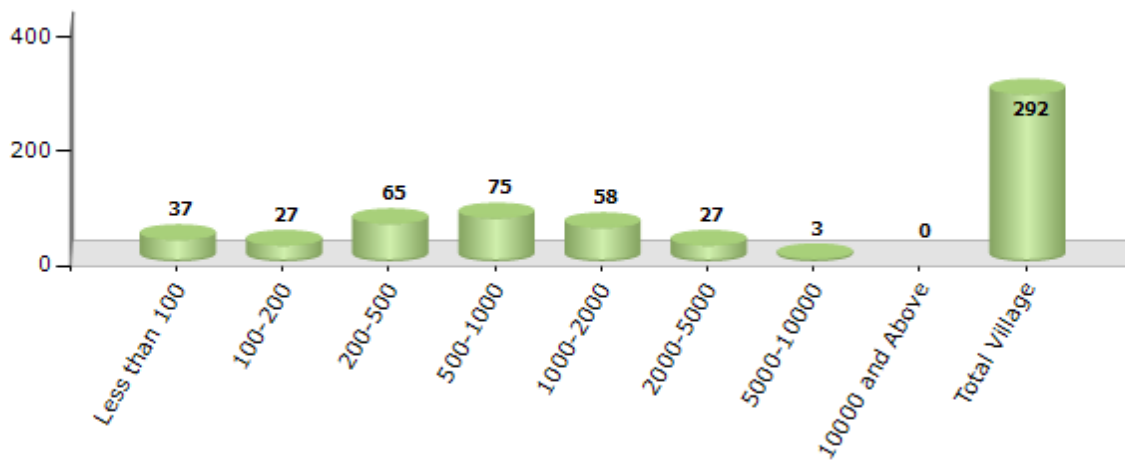
Contd....

## Demographics

### Number of Villages by Population Size - 2011

Less than 100	100-200	200-500	500-1000	1000-2000	2000-5000	5000-10000	10000 and Above	Total Village
37	27	65	75	58	27	3	0	292

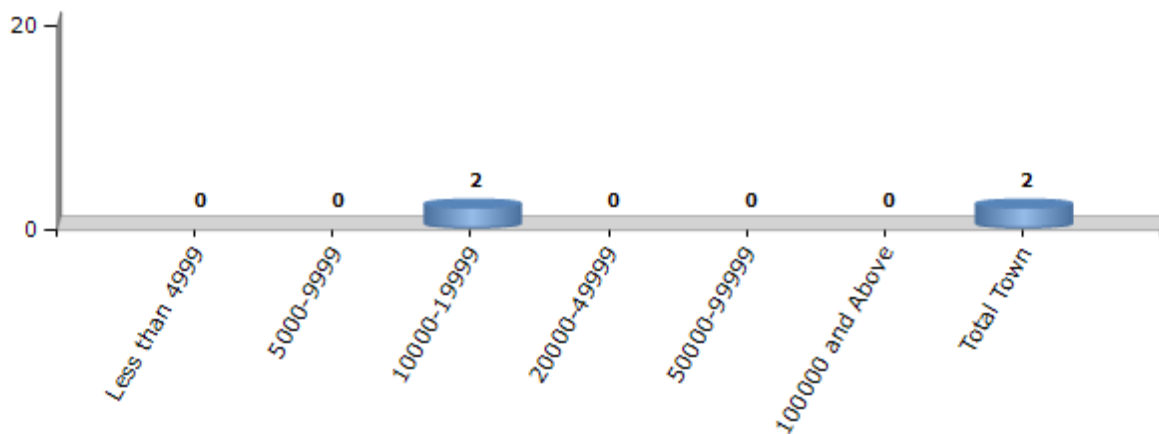
Number of Villages by Population Size - 2011



### Number of Towns by Population Size - 2011

Less than 4999	5000-9999	10000-19999	20000-49999	50000-99999	100000 and Above	Total Town
0	0	2	0	0	0	2

Number of Towns by Population Size - 2011

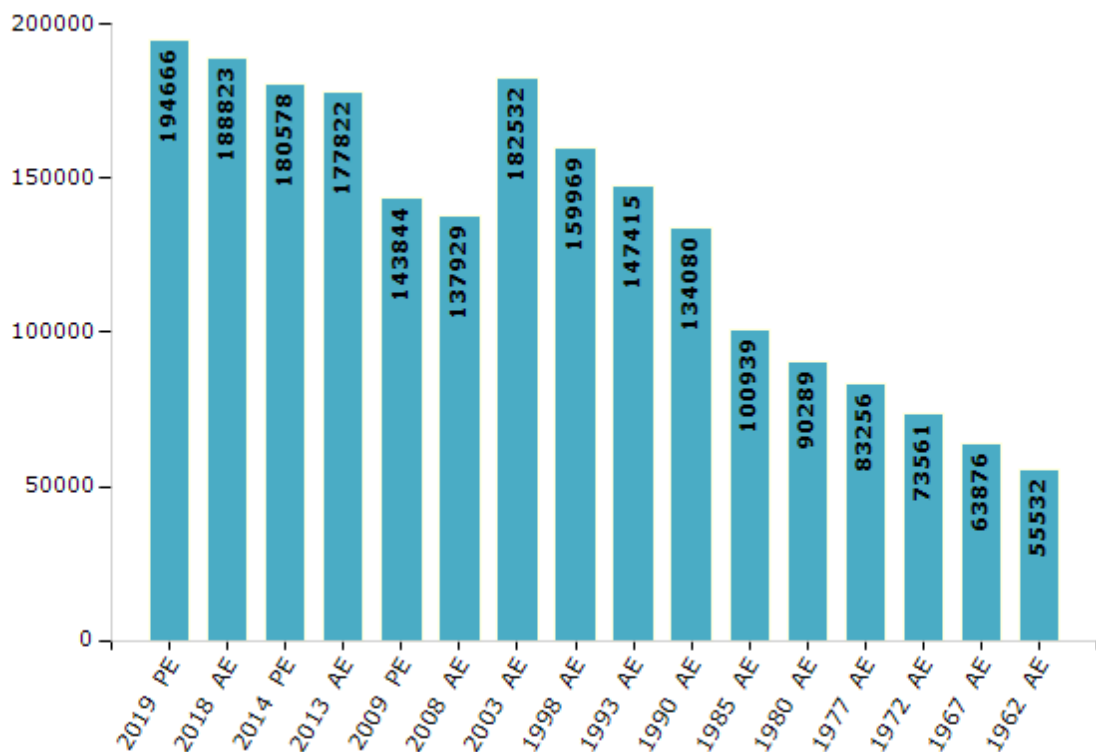


## Electoral Features

### Electors by Male & Female

Year	Male	Female	Others	Total	Year	Male	Female	Others	Total
2019 PE	104928	89738	0	194666	1993 AE	77461	69954	-	147415
2018 AE	102073	86750	0	188823	1990 AE	70575	63505	-	134080
2014 PE	96787	83791	0	180578	1985 AE	51700	49239	-	100939
2013 AE	95225	82597	0	177822	1980 AE	45861	44428	-	90289
2009 PE	76875	66969	-	143844	1977 AE	42290	40966	-	83256
2008 AE	73403	64526	-	137929	1972 AE	37370	36191	-	73561
2004 PE	-	-	-	-	1967 AE	-	-	-	63876
2003 AE	96188	86344	-	182532	1962 AE	-	-	-	55532
1999 PE	-	-	-	-	1957 AE	-	-	-	-
1998 AE	84420	75549	-	159969	1952 AE	-	-	-	-

Number of Electors



Note : AE : Assembly Election, PE : Assembly Segment of Parliamentary Election



## Historical Summary Election Results

### Summary Result of Assembly Election - 2013

Candidate Name	Party	Votes	Votes %
Pd. Ramakant Tiwari	BJP	44347	36.7
Ramashankar Singh	INC	34590	28.63
Ramgareeb Kol	BSP	24736	20.47
Dinesh Gautam	SP	3611	2.99
Dr. Mohitlal Verma (Atithi Vidvan)	IND	1651	1.37
Vijay Gupta (Netaji)	RSMD	1489	1.23
C. P. Singh	IND	1250	1.03
Saroj Kumar Kol	IND	973	0.81
Santosh Kumar Kushwaha	MD	950	0.79
Krishnapal	RPD	915	0.76
Rambadan Manjhi	RSAD	849	0.7
Ramsajeevan Chaudhari	IND	841	0.7
Mamta Devi	IND	813	0.67
Umesh Tiwari (Guddu) Patrakar	AD	783	0.65
Bhola Adiwasi	IND	650	0.54
Bhagwat Prasad Tiwari	BSCP	614	0.51
Ramashray Pal	PMSP	556	0.46
Usha Devi	ABGP	420	0.35
Indra Bahadur Singh	IND	358	0.3
	NOTA	435	0.36

## Polling Station Level Election Results

### Number and Name of Polling Stations (PS) (2018)

Number of Polling Stations	Name of Polling Stations	Number of Polling Stations	Name of Polling Stations
1	Gram Panchayat Building Saruee	22	Gov.Primary School Sarai
2	Junior Middle School Barha	23	Middle School Janeh
3	E.G.S.School Jamuniha Tola	24	Rajiv Gandhi Shiksha Mishan New Building Rehi
4	Middle School Kudi	25	E.G School Vishram Tola Bhuara
5	Middle School Patahat Kala Room No. 1	26	Primary School Baghwari
6	Primary School Khamhra Kala	27	Gov. High School Garhi Room No. 1
7	Primary School Soharava Room No. 1	28	Govt.Highir Secondry School Gadhi Room No. 02
8	Primary School Soharava Room No. 2	29	H. S. School Ghusrum
9	Primary School Suti	30	Primary School Resada
10	E.G.S. Khatkhari Tivariyan	31	Middle School Tangaha Room No. 1
11	Primary School Godkala	32	Middle School Tangaha Room No. 2
12	Gov Hig Shool Kakaraha Tola Gondkala	33	Primary School Dodav
13	E.G.S Gondkhurd	34	Middle School Dodou
14	Panchayat Building Ghateha	35	Primary School Chateh
15	Middle School Ghateha Ghalari Tola	36	Primary School Chateh
16	Panchayat Building Phuldeur	37	Primary School Salaiya Khurd 526 New Bhavan
17	E.G. School Rampur	38	E.G.S. Pateliya Tola Khara
18	Primary School Majhiyari	39	Primary School Bareti Kala
19	Primary School Dodakiya	40	Middle School Bareti Kala
20	Middle School Chokhada	41	Primary School Bareti Khurd
21	Govt. Girls Primary School Chaukhda	42	Middle High School Baba Ki Baro

Contd....

## Polling Station Level Election Results

### Polling Station-wise Votes Secured by Overall Top Five Parties in Teonthar Assembly in Assembly Election (AE) under Rewa Parliamentary Constituency in Madhya Pradesh (2018)

Number of Polling Station	Winner - Shyam Lal Dwivedi (BJP)	Runner-up - Ramashankar Singh (INC)	3rd - Geeta Rajmani Majhi (BSP)	4th - Ramashray Harijan (IND)	5th - Ranjan Tripathi (IND)	NOTA	Other	Total Votes Secured
36	121	132	67	2	1	0	6	329
37	342	145	65	21	4	2	47	626
38	115	141	101	19	4	0	50	430
39	284	230	82	2	6	1	29	634
40	214	142	13	2	0	0	10	381
41	419	155	85	4	4	1	65	733
42	77	470	66	1	5	1	23	643
43	311	188	196	9	3	5	42	754
44	166	235	116	2	8	0	36	563
45	317	105	108	5	5	0	33	573
46	290	218	142	1	7	1	19	678
47	410	179	172	13	11	0	56	841
48	126	380	46	5	2	0	70	629
49	200	142	26	2	2	2	34	408
50	204	372	64	8	4	1	44	697
51	243	66	37	5	4	3	104	462
52	402	81	69	4	8	7	121	692
53	84	288	76	2	3	0	24	477
54	153	61	257	2	12	1	33	519
55	147	426	25	6	4	2	24	634
56	252	146	145	5	16	0	32	596
57	190	225	152	9	10	2	32	620
58	257	315	47	8	1	1	88	717
59	196	437	14	3	2	0	38	690
60	366	169	73	14	11	2	28	663
61	102	610	18	6	0	0	38	774
62	60	569	7	4	1	1	13	655
63	327	231	12	10	2	0	32	614
64	169	195	12	16	1	0	30	423
65	218	94	15	6	0	0	14	347
66	243	369	32	13	4	1	55	717
67	110	316	12	2	2	1	20	463
68	188	127	104	3	6	0	28	456
69	329	177	39	6	5	0	27	583
70	217	208	40	0	2	1	11	479

Contd....

## Polling Station Level Election Results

### Winner, Runner-up and 3rd Party Position & Winning Margin According to Polling Stations in Teonthar Assembly in Assembly Election (AE) under Rewa Parliamentary Constituency in Madhya Pradesh (2018)

Polling Station Number	Winner Party	Winner Votes (%)	Runner-up Party	Runner-up Votes (%)	Winning Margin Votes (%)	Third Party	Third Party Votes (%)	Other Votes (%)
67	INC	316 (68.25)	BJP	110 (23.76)	206 (44.49)	BSP	12 (2.59)	25 (5.4)
68	BJP	188 (41.23)	INC	127 (27.85)	61 (13.38)	BSP	104 (22.81)	37 (8.11)
69	BJP	329 (56.43)	INC	177 (30.36)	152 (26.07)	BSP	39 (6.69)	38 (6.52)
70	BJP	217 (45.3)	INC	208 (43.42)	9 (1.88)	BSP	40 (8.35)	14 (2.92)
71	INC	305 (46.56)	BJP	194 (29.62)	111 (16.94)	BSP	69 (10.53)	87 (13.28)
72	BJP	252 (50.2)	INC	109 (21.71)	143 (28.49)	BSP	66 (13.15)	75 (14.94)
73	INC	494 (59.45)	BJP	222 (26.71)	272 (32.74)	BSP	42 (5.05)	73 (8.78)
74	BJP	228 (67.26)	INC	91 (26.84)	137 (40.42)	BSP	9 (2.65)	11 (3.24)
75	BJP	275 (53.82)	INC	101 (19.77)	174 (34.05)	BSP	86 (16.83)	49 (9.59)
76	INC	170 (51.52)	BJP	123 (37.27)	47 (14.25)	BSP	24 (7.27)	13 (3.94)
77	INC	555 (68.52)	BSP	140 (17.28)	415 (51.24)	BJP	83 (10.25)	32 (3.95)
78	BJP	443 (58.68)	INC	181 (23.97)	262 (34.71)	BSP	40 (5.3)	91 (12.05)
79	BJP	285 (51.35)	INC	215 (38.74)	70 (12.61)	BSP	32 (5.77)	23 (4.14)
80	BJP	304 (50.17)	INC	139 (22.94)	165 (27.23)	BSP	105 (17.33)	58 (9.57)
81	BSP	123 (39.05)	BJP	83 (26.35)	40 (12.7)	INC	45 (14.29)	64 (20.32)
82	BJP	209 (44.09)	AAP	95 (20.04)	114 (24.05)	INC	90 (18.99)	80 (16.88)
83	BJP	86 (32.45)	BSP	76 (28.68)	10 (3.77)	INC	62 (23.4)	41 (15.47)
84	INC	259 (38.2)	BJP	235 (34.66)	24 (3.54)	BSP	68 (10.03)	116 (17.11)
85	BJP	215 (36.88)	INC	166 (28.47)	49 (8.41)	BSP	133 (22.81)	69 (11.84)
86	INC	314 (62.93)	BJP	118 (23.65)	196 (39.28)	BSP	37 (7.41)	30 (6.01)
87	BJP	418 (64.01)	INC	109 (16.69)	309 (47.32)	BSP	61 (9.34)	65 (9.95)
88	BJP	247 (43.26)	BSP	214 (37.48)	33 (5.78)	INC	69 (12.08)	41 (7.18)
89	INC	208 (40.7)	BJP	169 (33.07)	39 (7.63)	BSP	63 (12.33)	71 (13.89)
90	BJP	416 (57.7)	INC	185 (25.66)	231 (32.04)	BSP	63 (8.74)	57 (7.91)
91	BJP	240 (59.26)	INC	105 (25.93)	135 (33.33)	BSP	29 (7.16)	31 (7.65)
92	INC	243 (41.97)	BJP	193 (33.33)	50 (8.64)	BSP	94 (16.23)	49 (8.46)
93	BJP	230 (50.66)	BSP	108 (23.79)	122 (26.87)	INC	62 (13.66)	54 (11.89)
94	BJP	201 (49.63)	INC	89 (21.98)	112 (27.65)	BSP	67 (16.54)	48 (11.85)
95	BJP	191 (40.99)	INC	127 (27.25)	64 (13.74)	BSP	74 (15.88)	74 (15.88)
96	BSP	156 (41.38)	BJP	110 (29.18)	46 (12.2)	INC	83 (22.02)	28 (7.43)
97	BJP	506 (62.16)	INC	225 (27.64)	281 (34.52)	BSP	26 (3.19)	57 (7)
98	BJP	338 (39.21)	INC	273 (31.67)	65 (7.54)	BSP	137 (15.89)	114 (13.23)
99	BJP	354 (58.51)	INC	174 (28.76)	180 (29.75)	BSP	34 (5.62)	43 (7.11)

Contd....

## Socio-Economic Amenities - Rural

### Access to Education Facilities

Particulars	Number of Village (% of Population)				
	Available	Not Available	If Not Available (Distance of Nearest Facility)		
			A	B	C
Govt. Primary School	240 (98)	52 (2)	39 (1)	4 (0)	0 (0)
Private Primary School	33 (24)	259 (76)	0 (0)	0 (0)	0 (0)
Govt. Middle School	95 (65)	197 (35)	121 (20)	30 (5)	0 (0)
Private Middle School	25 (21)	267 (79)	0 (0)	0 (0)	0 (0)
Govt. Secondary School	20 (19)	272 (81)	78 (23)	90 (28)	31 (6)
Private Secondary School	8 (7)	284 (93)	8 (2)	5 (2)	1 (0)
Govt. Senior Secondary School	11 (12)	281 (88)	50 (14)	105 (35)	27 (12)
Private Senior Secondary School	7 (8)	285 (92)	3 (1)	4 (1)	3 (1)
Govt. Arts and Science Degree College	0 (0)	292 (100)	11 (3)	65 (24)	136 (45)
Private Arts and Science Degree College	1 (1)	291 (99)	0 (0)	0 (0)	0 (0)
Govt. Engineering College	0 (0)	292 (100)	0 (0)	0 (0)	193 (69)
Private Engineering College	0 (0)	292 (100)	0 (0)	0 (0)	0 (0)
Govt. Medicine College	0 (0)	292 (100)	1 (0)	5 (2)	197 (69)
Private Medicine College	0 (0)	292 (100)	0 (0)	0 (0)	0 (0)
Govt. Management Institute	0 (0)	292 (100)	1 (0)	4 (1)	183 (60)
Private Management Institute	0 (0)	292 (100)	0 (0)	0 (0)	1 (1)
Govt. Polytechnic	0 (0)	292 (100)	0 (0)	0 (0)	291 (100)
Private Polytechnic	0 (0)	292 (100)	0 (0)	0 (0)	0 (0)
Govt. Vocational Training School/ITI	0 (0)	292 (100)	0 (0)	1 (0)	268 (92)
Private Vocational Training School/ITI	0 (0)	292 (100)	0 (0)	0 (0)	12 (5)
Govt. Non Formal Training Centre	0 (0)	292 (100)	0 (0)	5 (1)	273 (94)
Private Non Formal Training Centre	0 (0)	292 (100)	0 (0)	0 (0)	0 (0)
Govt. School For Disabled	0 (0)	292 (100)	1 (0)	0 (0)	147 (50)
Private School For Disabled	0 (0)	292 (100)	0 (0)	0 (0)	0 (0)
Government Others	0 (0)	292 (100)	0 (0)	5 (1)	287 (99)
Private Others	0 (0)	292 (100)	0 (0)	0 (0)	0 (0)

Note : Distance A : Less than 5 km; B : Between 5-10 km; C : 10+ km.; Source : Data Analysis is based on 2011 Census.

## DISCLAIMER

The Terms of Use and Disclaimer of Datanet India Private Limited (hereinafter referred to as "Datanet") for use of this analysis report of **Teonthar Assembly Constituency (Teonthar Vidhan Sabha)** :-

1. **Assembly Factbook™** is a Registered Trade Mark owned by Datanet.
2. All the maps are sketched and graphical representation only and have not been drawn to the scale and also not to represent the actual geographical area or boundary of the unit.
3. The data for the aforesaid analysis is based on authentic sources and has been culled from the various publications of Census, CSO and NSSO for district and block level data, various central and state government departments, Central & State Elections Commissions and the concerned Returning Officers' releases, Electoral Rolls, Election results and allied publications, internal assessment, surveys, estimates and analysis. Therefore, certain adjustment of data at micro level may have been done to arrive closer to the macro data.
4. Data have been provided on an "As Is" and "As AVAILABLE" basis
5. The colours shown in the maps or diagram and charts of a particular party, alliance or AC are indicative and do not represent them.
6. This publication which includes maps, sheets, graphs and data would be the property under copyright of Datanet only. The user may use these for its internal study, analysis and research purposes. It's public display, re-selling or any commercial uses by the user are not allowed.
7. Datanet has taken due care and caution in compilation and processing of data and allied information, but does not guarantee the accuracy, adequacy or completeness of any information/analysis and will be not responsible for any errors or omissions or for the results obtained from the use of such information/analysis.
8. All the contents for the publication have been culled from various authentic sources and Datanet reasonably believes such sources to be reliable, but does not make any representations, express or implied as to the accuracy or fitness of use of such information. The information or contents of the information/analysis do not constitute advice and should not be relied upon in making (or refraining from making) any decision. Any reliance placed upon the information provided by Datanet is the sole responsibility and strictly at the user's risk.
9. In no event will Datanet be liable for any damages (including, without limitation, damages for loss of business projects, or loss of profits) arising in contract, tort or otherwise from the use of or inability to use any of its contents, or from any action taken (or refrained from being taken) as a result of using the analysis or any of its contents. Datanet its directors, owners, editors, officials, employees, distributor and agents or any associate will not be liable for any errors in the information contained or any consequences arising from the use of the contents of the provided information/analysis.
10. If any provision of these terms and conditions is held invalid or illegal or unenforceable for any reason by any court of competent jurisdiction, such provision shall be severed and the remainder of provisions of the terms and conditions shall continue in full force and effect as if the Term of Use had been executed with the invalid, illegal or unenforceable provision eliminated.
11. If there are any discrepancies in the information provided, please bring it to attention of Datanet for suitable rectification measures.



**Buy Online This Complete Book At**  
**Datanet India eBooks Store**

[www.indiastatpublications.com](http://www.indiastatpublications.com)

or go directly at

[http://www.indiastatpublications.com/  
Assembly\\_factbook/Madhya\\_Pradesh/Rewa/Teonthar](http://www.indiastatpublications.com/Assembly_factbook/Madhya_Pradesh/Rewa/Teonthar)

 **india**stat**elections**

