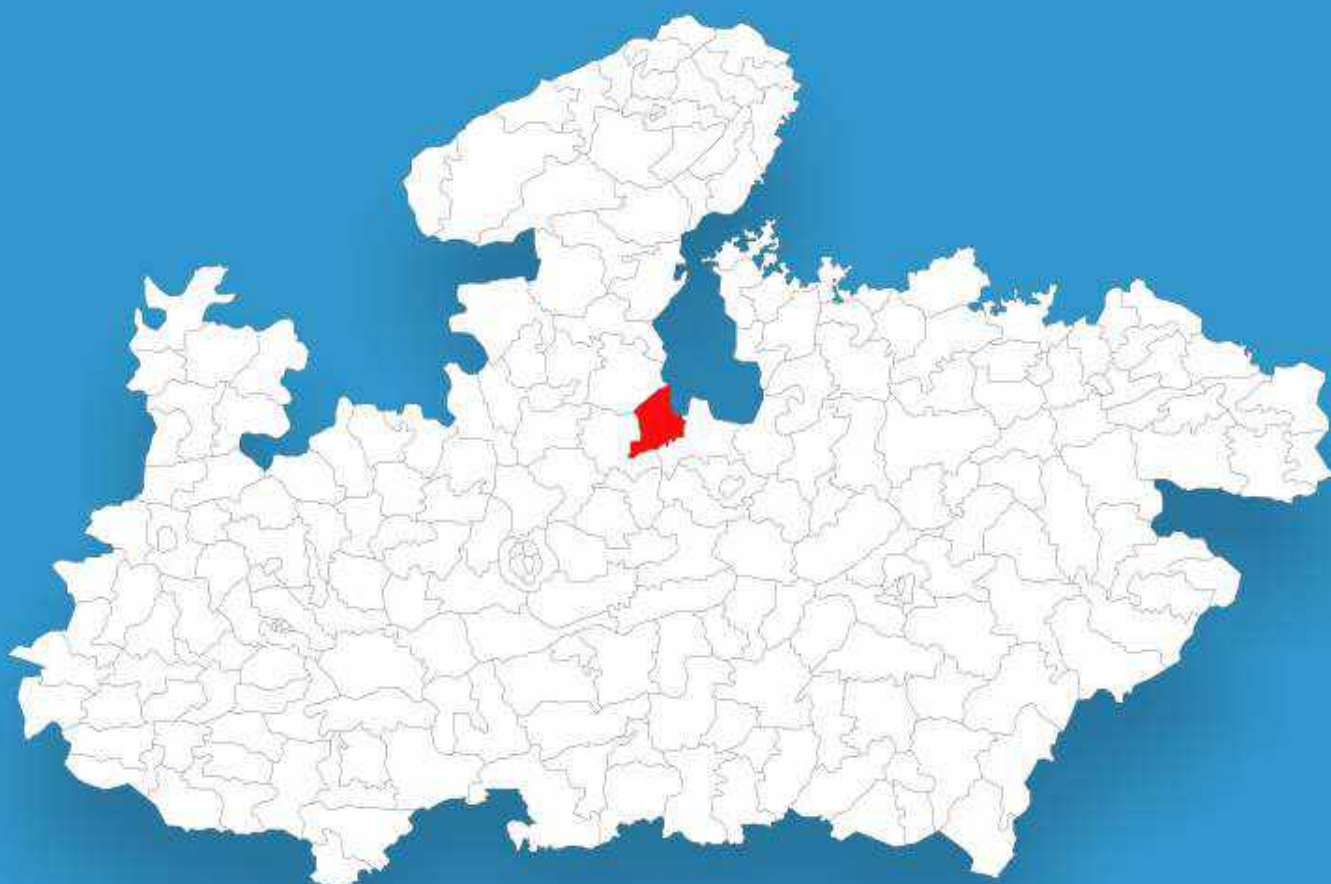




Madhya Pradesh

Assembly Factbook™

Bina Assembly Constituency



Key Electoral Data of Bina
Assembly Constituency (Vidhan Sabha)

Madhya Pradesh

Assembly Factbook™

Bina Assembly Constituency



Bina Vidhan Sabha

Editor & Director

Dr. R.K. Thukral

Research Editor

Dr. Shafeeq Rahman

Compiled, Researched and Published by Datanet India Pvt. Ltd.

D-100, 1st Floor,

Okhla Industrial Area, Phase-I,
New Delhi- 110020.

Ph.: 91-11- 43580781-84

Email : support@indiatatpublications.com

Website : www.indiastatelections.com

Online Book Store :

www.indiatatpublications.com

Report No. : AFB/MP-035-0125

ISBN : 978-93-87165-31-1

First Edition : January, 2018

Eighth Updated Edition : January, 2025

Price : Rs. 11500/-

US\$ 310

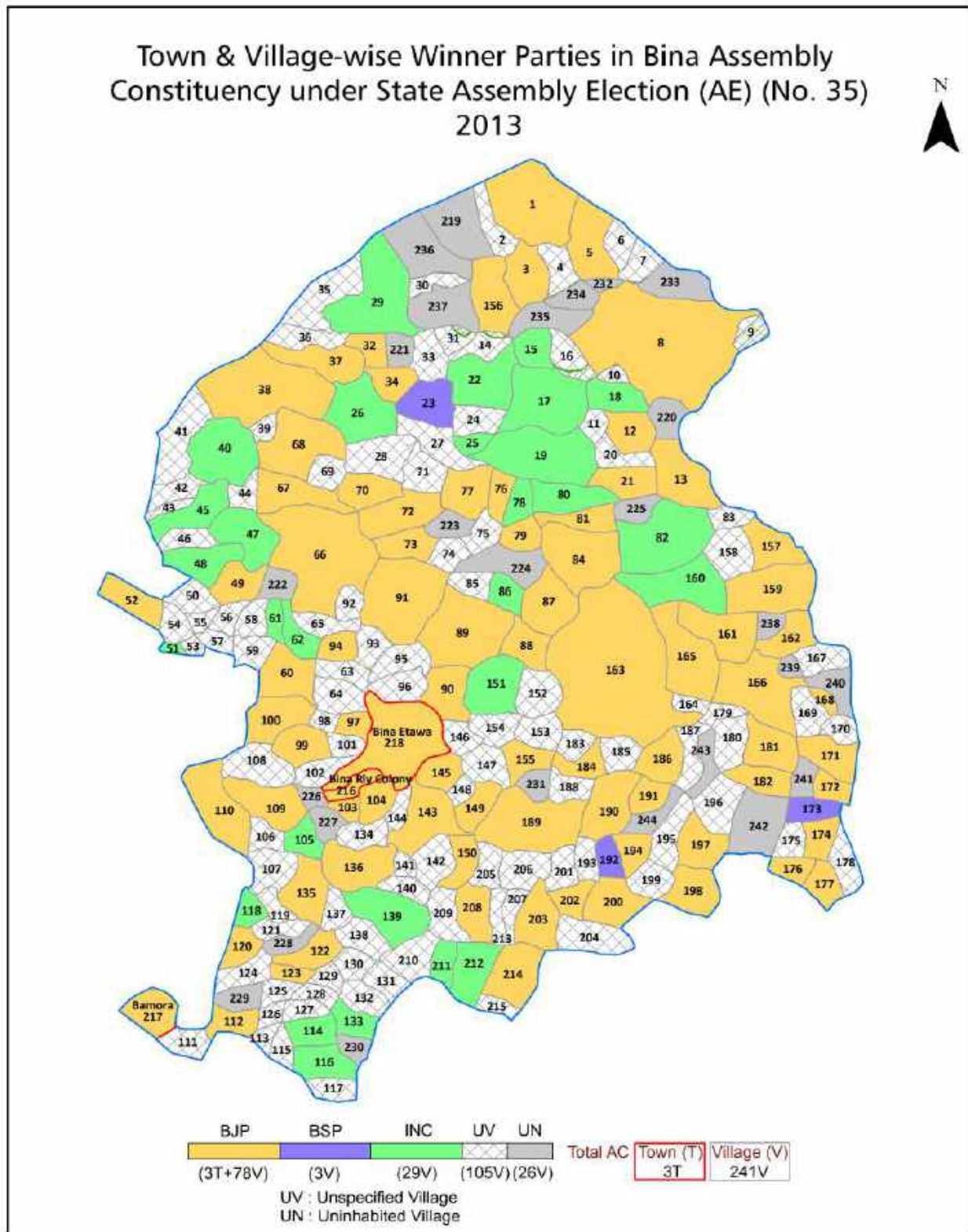
© Datanet India Pvt. Ltd.

All rights reserved. No part of this book may be reproduced, stored in a retrieval system or transmitted in any form or by any means, mechanical photocopying, photographing, scanning, recording or otherwise without the prior written permission of the publisher. Please refer to Disclaimer at page no. 200 for the use of this publication.

Printed in India

No.	Particulars	Page No.
	Introduction	
1	Assembly Constituency - (Vidhan Sabha) at a Glance Features of Assembly as per Delimitation Commission of India (2008)	1-2
	Location and Political Maps	
2	Location Map Boundaries of Assembly Constituency - (Vidhan Sabha) in District Boundaries of Assembly Constituency under Parliamentary Constituency - (Lok Sabha) Town & Village-wise Winner Parties- 2024, 2023, 2019, 2018, 2014, 2013, 2009 and 2008	3-11
	Administrative Setup (2011)	
3	District Sub-district Towns Villages Inhabited Villages Uninhabited Villages Village Panchayat Intermediate Panchayat	12-23
	Demographics (2011)	
4	Population Households Rural/Urban Population Towns and Villages by Population Size Sex Ratio (Total & 0-6 Years) Religious Population Social Population Literacy Rate	24-25
	Electoral Features	
5	Important Dates of Last Elections Held Electors by Gender Service Electors Voters Voters Turnout Polling Stations & Average Number of Electors per Polling Station Electors by Age Group Present Elected Representatives	26-31
	Historical Summary Election Results	
6	Vote Share of Major Parties Winning Margin (Number & Percentage) Polarity of Parties Summary Result of Assembly Segment of Parliamentary Elections 2024, 2019, 2014, 2009, 2004 and 1999 Summary Result of Assembly Elections 2023, 2018, 2013, 2008, 2003, 1998, 1993, 1990, 1985, 1980, 1977, 1972, 1967 and 1962	32-53
	Polling Station Level Election Results	
7	Name and Number of Polling Station 2024, 2023, 2019, 2018, 2014, 2013, 2009 and 2008 Polling Station-wise Electors, Voters & Voters Turnout 2024, 2023, 2019, 2018, 2014, 2013, 2009 and 2008 Polling Station wise Elections Results 2024, 2023, 2019, 2018, 2014, 2013, 2009 and 2008	54-178
	Share of Assembly Constituency	
8	Share of Assembly Constituency - (Vidhan Sabha) in State, District and Parliamentary Constituency - (Lok Sabha)	179
	Socio-Economic Amenities (2011)	
9	Access to Administrative Units Agricultural, Manufacturing and Industrial Commodities Demographic Indicators Education Health & Manpower Drinking Water Supply Sanitation Entertainment and Recreations Infrastructure Power Food Allocation Distribution and Marketing of Agriculture Commodities Infrastructure Transport and Road Infrastructure Communication Banking and Financial Services Land Use Irrigation Source	181-195
10	Abbreviation & Sources	197-198
11	Disclaimer	200

Location & Political Map



Administrative Setup

List of Village Panchayat & Intermediate Panchayat (Block) Name - 2011

Village Name	Village Panchayat Name	Intermediate Panchayat Name
Agasod	Agasod	Bina
Amkheda	Muhasa	Bina
Bagaspur	Ramsagar	Bina
Bagharupa (Bagharupa)	Besrakasoi	Bina
Baghora	Dhikuwa	Khurai
Bahrol	Bahrol	Khurai
Balarkhedi	Piprasar	Bina
Bamhori Durjan	Mahadeokhedi	Bina
Bamhori Khandera	Nowkheda	Khurai
Bamhori Sabdalpur	Lakhan Kheda	Khurai
Bamhorikela	Par	Bina
Bamorishekh	Dhanora	Bina
Bardha	Bardha	Khurai
Bardora	Bardora	Bina
Barmayen	Bedhai	Bina
Barodia	Barodiya	Bina
Basahari	Basahari	Khurai
Bedhai	Bedhai	Bina
Belai	Belai	Bina
Berkhedi Tanda	Berkheritada	Bina
Berkheri Mafi	Niboda	Bina
Berodiya Gath	Barodiya Ghat	Bina
Besrakasoi	Besrakasoi	Bina
Bethni	Bukhra	Bina
Bhai Buzurg	Piparkheri	Bina
Bhakrai	Dhimroli	Bina
Bhangarh	Bhangarh	Bina
Bhapson	Bindhai	Bina
Bharchha	Bharcha	Khurai

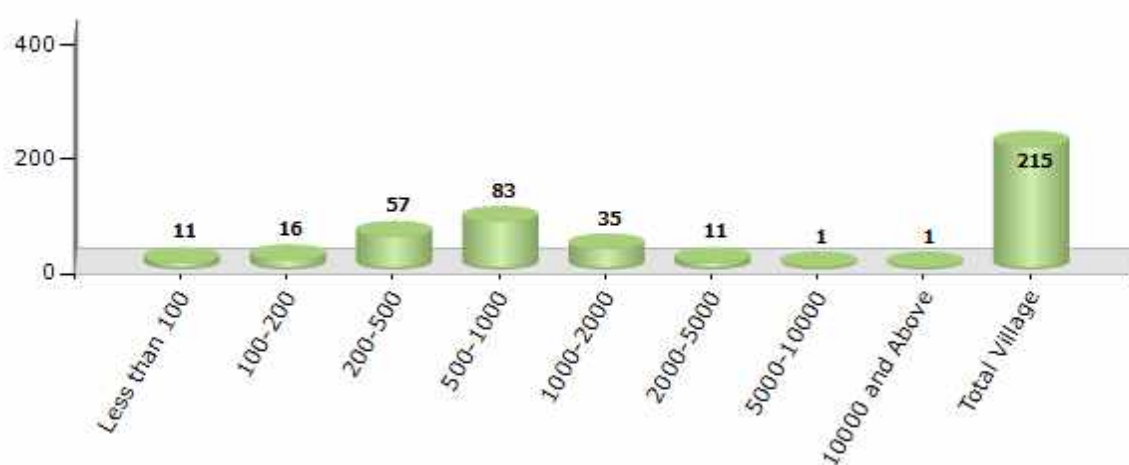
Contd....

Demographics

Number of Villages by Population Size - 2011

Less than 100	100-200	200-500	500-1000	1000-2000	2000-5000	5000-10000	10000 and Above	Total Village
11	16	57	83	35	11	1	1	215

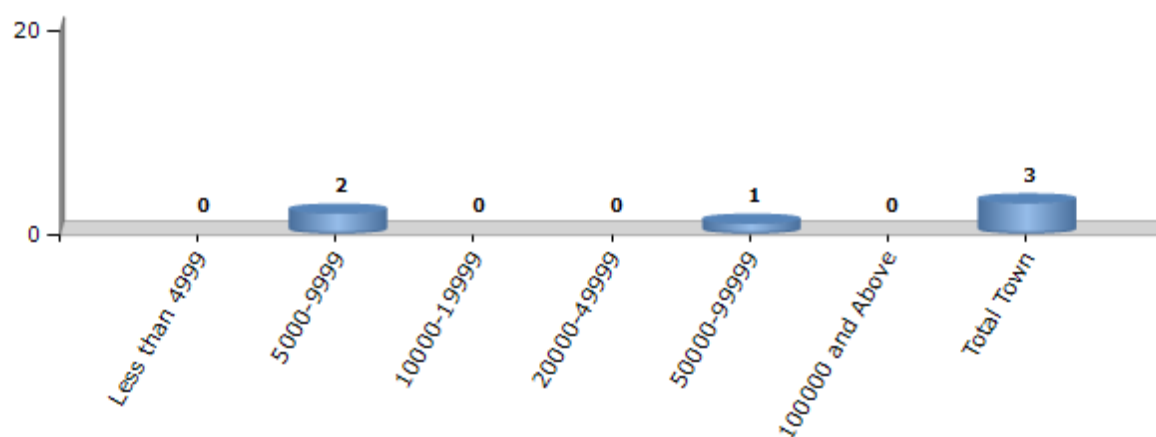
Number of Villages by Population Size - 2011



Number of Towns by Population Size - 2011

Less than 4999	5000-9999	10000-19999	20000-49999	50000-99999	100000 and Above	Total Town
0	2	0	0	1	0	3

Number of Towns by Population Size - 2011



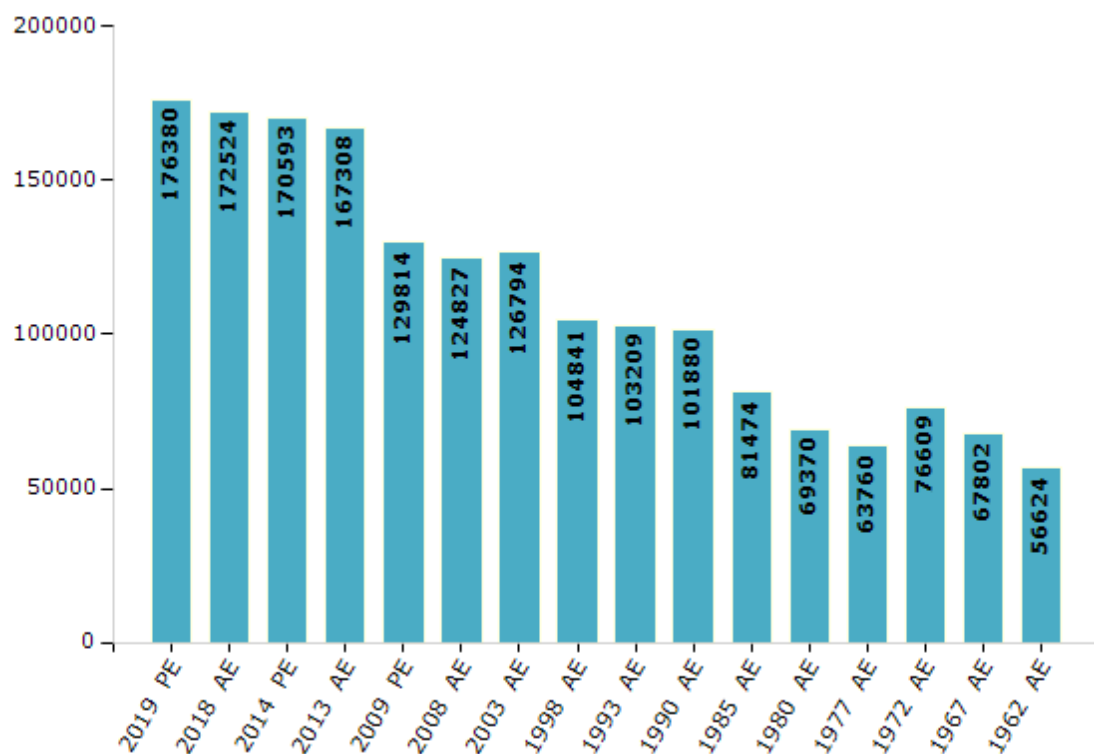
Electoral Features

Electors by Male & Female

Year	Male	Female	Others	Total
2019 PE	93092	83282	6	176380
2018 AE	91125	81394	5	172524
2014 PE	90034	80545	14	170593
2013 AE	88498	78792	18	167308
2009 PE	70493	59321	-	129814
2008 AE	67421	57406	-	124827
2004 PE	-	-	-	-
2003 AE	67668	59126	-	126794
1999 PE	-	-	-	-
1998 AE	55705	49136	-	104841

Year	Male	Female	Others	Total
1993 AE	54514	48695	-	103209
1990 AE	52370	49510	-	101880
1985 AE	42940	38534	-	81474
1980 AE	35805	33565	-	69370
1977 AE	32761	30999	-	63760
1972 AE	39413	37196	-	76609
1967 AE	-	-	-	67802
1962 AE	-	-	-	56624
1957 AE	-	-	-	-
1952 AE	-	-	-	-

Number of Electors

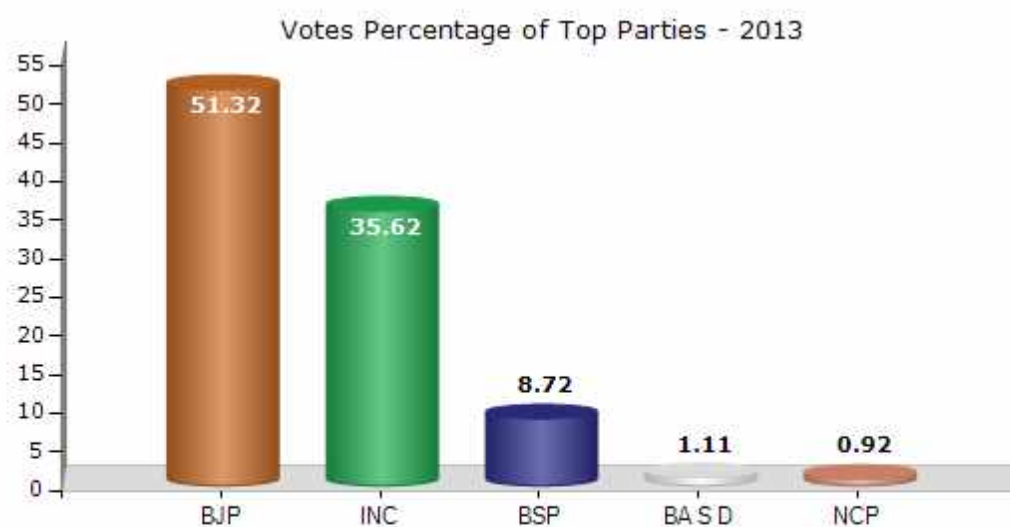


Note : AE : Assembly Election, PE : Assembly Segment of Parliamentary Election

Historical Summary Election Results

Summary Result of Assembly Election - 2013

Candidate Name	Party	Votes	Votes %
Mahesh Rai	BJP	61356	51.32
Nirmala Sapre	INC	42587	35.62
Ahirwar Naresh Kumar	BSP	10427	8.72
Ramkishan Ahirwar	BA S D	1326	1.11
Rukmani Bahen Ji	NCP	1100	0.92
Malkhan Parihar	IND	615	0.51
Neelesh Dhanak	LJP	521	0.44
	NOTA	1620	1.36



Polling Station Level Election Results

Number and Name of Polling Stations (PS) (2018)

Number of Polling Stations	Name of Polling Stations	Number of Polling Stations	Name of Polling Stations
1	Govt. Primary School Building Piparasar	22	Govt Primary School Building Station Karonda
2	Govt. Primary School Building Barodiya	23	Anganbadi Centre Amkheda
3	Govt. Middle School Bilding Dudhavani	24	Govt. Primary School Building Deval
4	Govt. Primary School Building Chhayanakachhi	25	Govt. Middle School Building Deval
5	Govt. Primary School Building Jugapura	26	Govt. Primary School Building Chamari
6	Govt. Primary School Building Kanjiya	27	Govt. Primary School Building Pandhou
7	Govt Middle School Bhilding Kanjiya Room No 1	28	Govt. Primary School Building Bhangadh
8	Govt. Middle School Building Kanjiya Room No 2	29	Panchayat Building Bhangadh
9	Govt. Primary School Building Laharavada	30	Govt. Primary School Building Khajuriya
10	Govt. Primary School Building Laharavada	31	Govt. Middle School Building Dandh Room No 1
11	Govt. Primary School Building Ram Sagar	32	Govt. Middle School Building Dhad Room No 2
12	Govt. Primary Boys. School Ramsagar	33	Govt. Primary School Building Mudiya dehara
13	Govt. Primary School Building Hinnoud	34	Govt. Primary School Building Mirjapur
14	Govt. Primary School Building Hinnoud	35	Govt. Primary School Building Baithani
15	Govt. Primary School Building Girval	36	Panchayat Building Bukhara
16	Govt. Primary School Building Hadkal Jain	37	Govt. Middle School Building Bihrana
17	Govt. Primary School Bedhai	38	Govt.Primary School Building Room No.2 Biharna
18	Govt. Primary School Building Bildhav	39	Govt. Primary . School Building Kankhar
19	Govt. Middle School Building Vildhav	40	Govt. Primary School Building Muryana
20	Govt. Primary School Building Dhamna	41	Govt. Primary School Building Guryana
21	Govt. Primary School Building Karonda	42	Govt Primary School Berkhedimafi

Contd....

Polling Station Level Election Results

Polling Station-wise Votes Secured by Overall Top Five Parties in Bina Assembly in Assembly Election (AE) under Sagar Parliamentary Constituency in Madhya Pradesh (2018)

Number of Polling Station	Winner - Mahesh Rai (BJP)	Runner-up - Shashi Kathoria (INC)	3rd - Ahirwar Surendra Kumar (BSP)	4th - Dasharath Ahirwar (RPI(A))	5th - Bablu Ahirwar (BASD)	NOTA	Other	Total Votes Secured
36	437	186	13	8	6	7	4	661
37	302	234	32	5	8	2	4	587
38	157	189	22	5	3	2	3	381
39	95	223	2	7	3	7	0	337
40	312	186	75	7	1	5	4	590
41	92	211	5	12	5	4	2	331
42	140	323	13	9	3	5	1	494
43	171	185	4	5	3	4	2	374
44	177	193	76	5	32	5	0	488
45	380	248	63	7	4	4	2	708
46	329	255	98	11	29	10	5	737
47	285	280	14	4	4	6	1	594
48	184	238	18	6	3	6	5	460
49	403	184	10	6	3	16	5	627
50	409	121	6	3	0	4	4	547
51	101	273	7	2	1	3	0	387
52	68	233	182	5	1	10	2	501
53	129	75	9	4	4	2	1	224
54	276	399	33	5	3	2	1	719
55	234	424	72	7	5	6	1	749
56	106	183	10	8	6	1	1	315
57	238	243	77	7	1	10	2	578
58	297	273	16	2	2	8	2	600
59	173	213	7	9	2	3	1	408
60	358	188	25	4	5	9	8	597
61	203	318	21	8	2	4	4	560
62	164	210	4	9	2	3	2	394
63	293	440	29	20	3	6	0	791
64	284	243	30	11	1	6	2	577
65	262	373	29	9	5	2	1	681
66	364	331	14	9	0	7	3	728
67	81	485	25	19	4	19	2	635
68	107	144	20	0	1	2	0	274
69	290	301	65	8	3	4	2	673
70	220	41	2	3	1	7	1	275

Contd....

Polling Station Level Election Results

Winner, Runner-up and 3rd Party Position & Winning Margin According to Polling Stations in Bina Assembly in Assembly Election (AE) under Sagar Parliamentary Constituency in Madhya Pradesh (2018)

Polling Station Number	Winner Party	Winner Votes (%)	Runner-up Party	Runner-up Votes (%)	Winning Margin Votes (%)	Third Party	Third Party Votes (%)	Other Votes (%)
67	INC	485 (76.38)	BJP	81 (12.76)	404 (63.62)	BSP	25 (3.94)	44 (6.93)
68	INC	144 (52.55)	BJP	107 (39.05)	37 (13.5)	BSP	20 (7.3)	3 (1.09)
69	INC	301 (44.73)	BJP	290 (43.09)	11 (1.64)	BSP	65 (9.66)	17 (2.53)
70	BJP	220 (80)	INC	41 (14.91)	179 (65.09)	RPI(A)	3 (1.09)	11 (4)
71	INC	301 (52.62)	BJP	238 (41.61)	63 (11.01)	BSP	17 (2.97)	16 (2.8)
72	BJP	347 (60.35)	INC	178 (30.96)	169 (29.39)	BSP	37 (6.43)	13 (2.26)
73	BJP	218 (54.91)	INC	156 (39.29)	62 (15.62)	BSP	6 (1.51)	17 (4.28)
74	BJP	309 (68.51)	INC	116 (25.72)	193 (42.79)	BSP	10 (2.22)	16 (3.55)
75	INC	367 (57.08)	BJP	207 (32.19)	160 (24.89)	BSP	39 (6.07)	30 (4.67)
76	INC	161 (58.55)	BJP	92 (33.45)	69 (25.1)	AAP	6 (2.18)	16 (5.82)
77	INC	269 (51.93)	BJP	205 (39.58)	64 (12.35)	BSP	38 (7.34)	6 (1.16)
78	INC	192 (40.76)	BSP	140 (29.72)	52 (11.04)	BJP	132 (28.03)	7 (1.49)
79	BJP	258 (53.2)	INC	191 (39.38)	67 (13.82)	BSP	14 (2.89)	22 (4.54)
80	BJP	447 (64.69)	INC	175 (25.33)	272 (39.36)	BSP	35 (5.07)	34 (4.92)
81	INC	411 (50.43)	BJP	350 (42.94)	61 (7.49)	BSP	29 (3.56)	25 (3.07)
82	BJP	380 (56.38)	INC	274 (40.65)	106 (15.73)	BSP	3 (0.45)	17 (2.52)
83	BJP	232 (56.45)	INC	155 (37.71)	77 (18.74)	BSP	10 (2.43)	14 (3.41)
84	INC	296 (52.11)	BJP	260 (45.77)	36 (6.34)	RPI(A)	3 (0.53)	9 (1.58)
85	BJP	412 (65.29)	INC	198 (31.38)	214 (33.91)	BSP	8 (1.27)	13 (2.06)
86	BJP	377 (60.32)	INC	215 (34.4)	162 (25.92)	BSP	14 (2.24)	19 (3.04)
87	BJP	373 (68.32)	INC	161 (29.49)	212 (38.83)	BSP	2 (0.37)	10 (1.83)
88	BJP	239 (56.37)	INC	173 (40.8)	66 (15.57)	RPI(A)	4 (0.94)	8 (1.89)
89	BJP	379 (64.02)	INC	183 (30.91)	196 (33.11)	BSP	12 (2.03)	18 (3.04)
90	BJP	307 (63.17)	INC	152 (31.28)	155 (31.89)	BSP	19 (3.91)	8 (1.65)
91	BJP	268 (61.89)	INC	136 (31.41)	132 (30.48)	BSP	16 (3.7)	13 (3)
92	BJP	185 (56.57)	INC	128 (39.14)	57 (17.43)	BSP	6 (1.83)	8 (2.45)
93	BJP	387 (60.56)	INC	206 (32.24)	181 (28.32)	BSP	20 (3.13)	26 (4.07)
94	BJP	288 (60.25)	INC	169 (35.36)	119 (24.89)	BSP	18 (3.77)	3 (0.63)
94A	BJP	311 (62.7)	INC	149 (30.04)	162 (32.66)	BSP	22 (4.44)	14 (2.82)
95	BJP	244 (53.39)	INC	194 (42.45)	50 (10.94)	BSP	6 (1.31)	13 (2.84)
96	BJP	389 (63.56)	INC	203 (33.17)	186 (30.39)	RPI(A)	6 (0.98)	14 (2.29)
97	BJP	374 (68.25)	INC	160 (29.2)	214 (39.05)	BSP	6 (1.09)	8 (1.46)
98	BJP	326 (45.53)	INC	313 (43.72)	13 (1.81)	BSP	50 (6.98)	27 (3.77)

Contd....

Socio-Economic Amenities - Rural

Access to Education Facilities

Particulars	Number of Village (% of Population)				
	Available	Not Available	If Not Available (Distance of Nearest Facility)		
			A	B	C
Govt. Primary School	201 (99)	14 (1)	8 (1)	0 (0)	2 (0)
Private Primary School	8 (16)	207 (84)	0 (0)	0 (0)	0 (0)
Govt. Middle School	80 (64)	135 (36)	98 (26)	19 (5)	6 (1)
Private Middle School	9 (17)	206 (83)	0 (0)	0 (0)	0 (0)
Govt. Secondary School	14 (24)	201 (76)	67 (22)	75 (30)	39 (15)
Private Secondary School	1 (6)	214 (94)	1 (0)	4 (2)	1 (0)
Govt. Senior Secondary School	7 (15)	208 (85)	31 (12)	67 (31)	92 (33)
Private Senior Secondary School	1 (6)	214 (94)	1 (0)	0 (0)	3 (2)
Govt. Arts and Science Degree College	0 (0)	215 (100)	0 (0)	0 (0)	2 (1)
Private Arts and Science Degree College	0 (0)	215 (100)	0 (0)	0 (0)	0 (0)
Govt. Engineering College	0 (0)	215 (100)	0 (0)	4 (4)	182 (84)
Private Engineering College	0 (0)	215 (100)	0 (0)	0 (0)	11 (4)
Govt. Medicine College	0 (0)	215 (100)	0 (0)	0 (0)	145 (71)
Private Medicine College	0 (0)	215 (100)	0 (0)	0 (0)	0 (0)
Govt. Management Institute	0 (0)	215 (100)	0 (0)	0 (0)	0 (0)
Private Management Institute	0 (0)	215 (100)	0 (0)	0 (0)	144 (71)
Govt. Polytechnic	0 (0)	215 (100)	1 (0)	5 (3)	209 (97)
Private Polytechnic	0 (0)	215 (100)	0 (0)	0 (0)	0 (0)
Govt. Vocational Training School/ITI	0 (0)	215 (100)	4 (2)	12 (6)	178 (82)
Private Vocational Training School/ITI	0 (0)	215 (100)	0 (0)	0 (0)	21 (10)
Govt. Non Formal Training Centre	0 (0)	215 (100)	0 (0)	7 (4)	155 (72)
Private Non Formal Training Centre	0 (0)	215 (100)	0 (0)	0 (0)	52 (24)
Govt. School For Disabled	0 (0)	215 (100)	0 (0)	0 (0)	172 (83)
Private School For Disabled	0 (0)	215 (100)	0 (0)	0 (0)	7 (4)
Government Others	1 (0)	214 (100)	0 (0)	0 (0)	7 (7)
Private Others	1 (0)	214 (100)	0 (0)	0 (0)	5 (2)

Note : Distance A : Less than 5 km; B : Between 5-10 km; C : 10+ km.; Source : Data Analysis is based on 2011 Census.

DISCLAIMER

The Terms of Use and Disclaimer of Datanet India Private Limited (hereinafter referred to as "Datanet") for use of this analysis report of **Bina Assembly Constituency (Bina Vidhan Sabha)** :-

1. **Assembly Factbook™** is a Registered Trade Mark owned by Datanet.
2. All the maps are sketched and graphical representation only and have not been drawn to the scale and also not to represent the actual geographical area or boundary of the unit.
3. The data for the aforesaid analysis is based on authentic sources and has been culled from the various publications of Census, CSO and NSSO for district and block level data, various central and state government departments, Central & State Elections Commissions and the concerned Returning Officers' releases, Electoral Rolls, Election results and allied publications, internal assessment, surveys, estimates and analysis. Therefore, certain adjustment of data at micro level may have been done to arrive closer to the macro data.
4. Data have been provided on an "As Is" and "As AVAILABLE" basis
5. The colours shown in the maps or diagram and charts of a particular party, alliance or AC are indicative and do not represent them.
6. This publication which includes maps, sheets, graphs and data would be the property under copyright of Datanet only. The user may use these for its internal study, analysis and research purposes. It's public display, re-selling or any commercial uses by the user are not allowed.
7. Datanet has taken due care and caution in compilation and processing of data and allied information, but does not guarantee the accuracy, adequacy or completeness of any information/analysis and will be not responsible for any errors or omissions or for the results obtained from the use of such information/analysis.
8. All the contents for the publication have been culled from various authentic sources and Datanet reasonably believes such sources to be reliable, but does not make any representations, express or implied as to the accuracy or fitness of use of such information. The information or contents of the information/analysis do not constitute advice and should not be relied upon in making (or refraining from making) any decision. Any reliance placed upon the information provided by Datanet is the sole responsibility and strictly at the user's risk.
9. In no event will Datanet be liable for any damages (including, without limitation, damages for loss of business projects, or loss of profits) arising in contract, tort or otherwise from the use of or inability to use any of its contents, or from any action taken (or refrained from being taken) as a result of using the analysis or any of its contents. Datanet its directors, owners, editors, officials, employees, distributor and agents or any associate will not be liable for any errors in the information contained or any consequences arising from the use of the contents of the provided information/analysis.
10. If any provision of these terms and conditions is held invalid or illegal or unenforceable for any reason by any court of competent jurisdiction, such provision shall be severed and the remainder of provisions of the terms and conditions shall continue in full force and effect as if the Term of Use had been executed with the invalid, illegal or unenforceable provision eliminated.
11. If there are any discrepancies in the information provided, please bring it to attention of Datanet for suitable rectification measures.

Buy Online This Complete Book At
Datanet India eBooks Store

www.indiastatpublications.com

or go directly at

[http://www.indiastatpublications.com/
Assembly_factbook/Madhya_Pradesh/Sagar/ Bina](http://www.indiastatpublications.com/Assembly_factbook/Madhya_Pradesh/Sagar/Bina)

 **indiastat**elections

