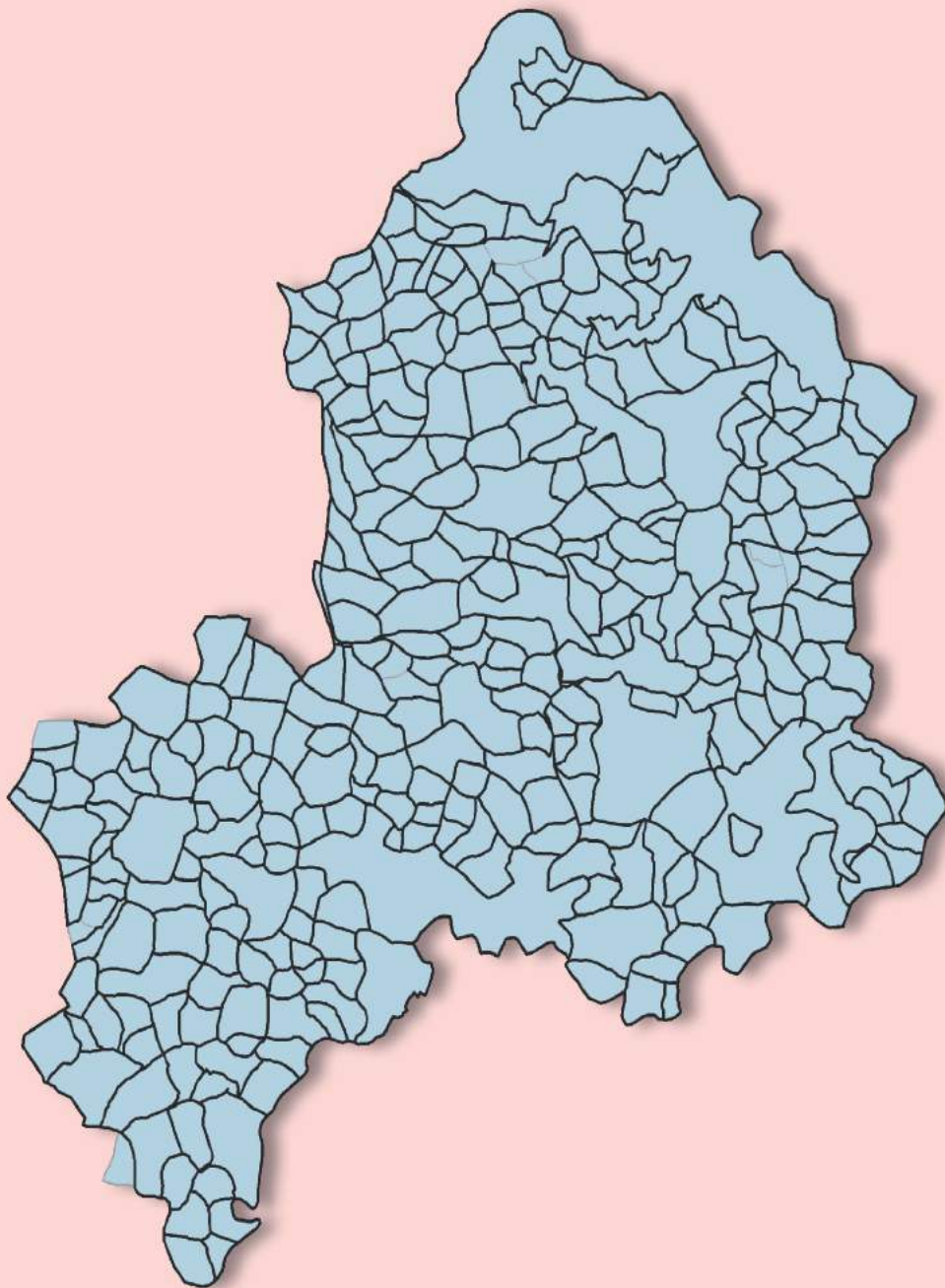


Madhya Pradesh Assembly Factbook™



Khurai Assembly Constituency

Editor & Director

Dr. R.K. Thukral

Research Editor

Dr. Shafeeq Rahman

**Compiled, Researched and Published by
Datanet India Pvt. Ltd.**

D-100, 1st Floor,

Okhla Industrial Area, Phase-I,

New Delhi- 110020.

Ph.: 91-11- 43580781, 26810964-65-66

Email : support@datanetindia-ebooks.com

Website : <http://www.datanetindia-ebooks.com>

Report No. : AFB/MP-036-0617

ISBN : 978-93-86370-51-8

First Edition : June, 2017

Third Updated Edition : June, 2019

Price : Rs. 11500/-

US\$ 310

© 2017 Datanet India Pvt. Ltd.

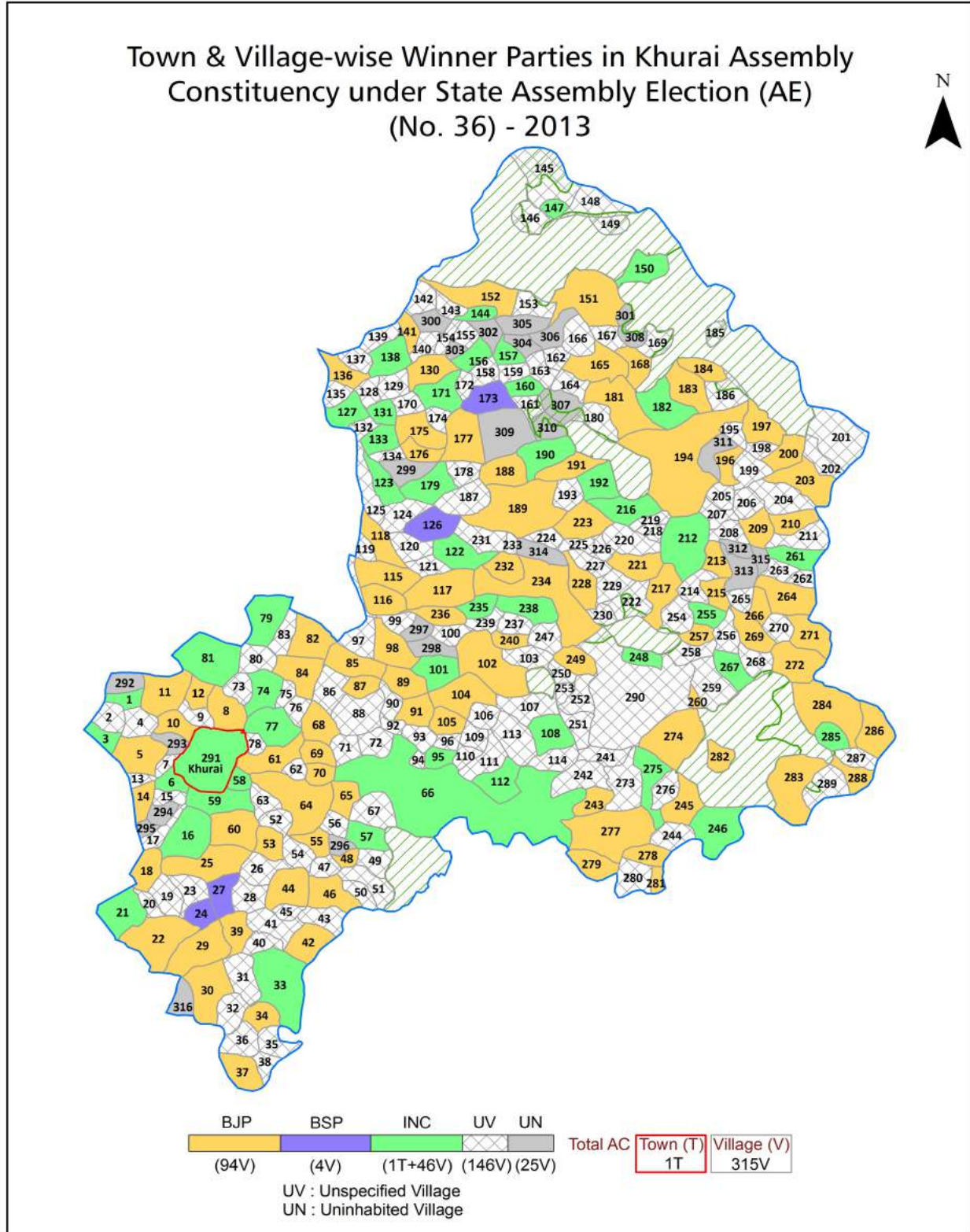
All right reserved. No part of this book may be reproduced, stored in a retrieval system or transmitted in any form or by any means, mechanical, photocopying, recording or otherwise without the prior written permission of the publisher.

Printed in India

Contents

No.	Particulars	Page No.
	Introduction	
1	Assembly Constituency at a Glance Features of Assembly as per Delimitation Commission of India (2008)	1-2
	Location and Political Maps	
2	Location Map Boundaries of Assembly Constituency in District Boundaries of Assembly Constituency under Parliamentary Constituency Town & Village-wise Winner Parties- 2014, 2013, 2009 and 2008	3-9
	Administrative Setup	
3	District Sub-district Towns Villages Inhabited Villages Uninhabited Villages Village Panchayat Intermediate Panchayat	10-24
	Demographic	
4	Population Households Rural/Urban Population Towns and Villages by Population Size Sex Ratio (Total & 0-6 Years) Religious Population Social Population Literacy Rate Work Participation	25-26
	Electoral Features	
5	Important Dates of Last Elections Held Electoral by Gender Service Electoral Voters Voter Turnout Polling Stations & Number of Electoral per Polling Station Electoral by Age Group Present Elected Representatives	27-32
	Historical Summary Election Results	
6	Vote Share of Major Parties Winning Margin (Number & Percentage) Polarity Summary Result of Assembly Segment of Parliamentary Election 2014, 2009, 2004, 1999 Summary Result of Assembly Elections 2013, 2008, 2003, 1998, 1993, 1990, 1985, 1980, 1977, 1972, 1967, 1962, 1957 and 1952	33-53
	Polling Station Level Election Results	
7	Name and Number of Polling Station 2014, 2013, 2009 and 2008 Polling Station-wise Electoral, Voter & Voter Turnout 2014, 2013, 2009 and 2008 Polling Station wise Elections Results 2014, 2013, 2009 and 2008	54-134
	Share of Assembly Constituency	
8	Share of Assembly Constituency in State, District and Parliamentary Constituency	135
	Socio-Economic Amenities	
9	Access to Administrative Units Agricultural, Manufacturing and Industrial Commodities Demographic Indicators Education Health & Manpower Drinking Water Supply Sanitation Entertainment and Receptions Infrastructure Power Food Allocation Distribution and Marketing of Agriculture Commodities Infrastructure Transport and Road Infrastructure Communications Banking and Financial Services Land Use Irrigation Source	137-151
10	Abbreviation & Sources	153-154
11	Disclaimer	156

Location & Political Map



Administrative Setup

List of Village Panchayat & Intermediate Panchayat (Block) Name

Village Name	Village Panchayat Name	Intermediate Panchayat Name
Achanwara	Achenwara	Khurai
Aduwa	Gidha	Malthone
Agasiras	Agasiras	Malthone
Akai	Pathariya Baman	Malthone
Alkhedi	Satnai	Khurai
Amairamgarha	Malthone	Malthone
Andela	Andela	Malthone
Asoli	Kaurasa	Khurai
Asoli	Aasoli	Malthone
Ata Karnel Garh	Atakarnelgarh	Malthone
Ata Tila	Atatila	Malthone
Bachhu	Golni	Khurai
Badoiya	Jholsi	Malthone
Badoli	Golni	Khurai
Badraho	Dhabri	Malthone
Bagthari Patti Khurai	Bagthari	Khurai
Baharpur	Baharpur	Khurai
Baheriya Buzurg	Koluwa	Malthone
Baheriya Gond	Chouka Pathari	Khurai
Bairagarh	Majhera	Khurai
Balau	Nardha	Khurai
Balop	Dharpur	Khurai
Bamhori Hudda	Bamhori Hudda	Malthone
Bamhori Lal	Khiriya Kalan	Malthone
Bamnora	Bamnora	Malthone
Bamnora	Agasiras	Malthone
Bamori Nawab	Bamori Nawab	Khurai
Bandri	Golni	Khurai
Bandri Karoli	Bandri Karoli	Malthone

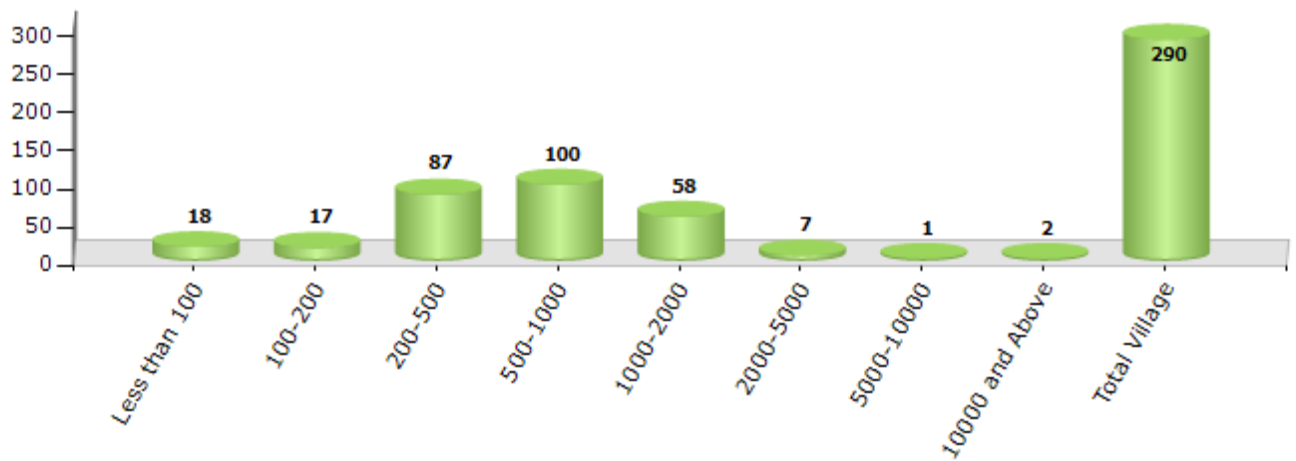
Contd....

Demographic

Number of Villages by Population Size - 2011

Less than 100	100-200	200-500	500-1000	1000-2000	2000-5000	5000-10000	10000 and Above	Total Village
18	17	87	100	58	7	1	2	290

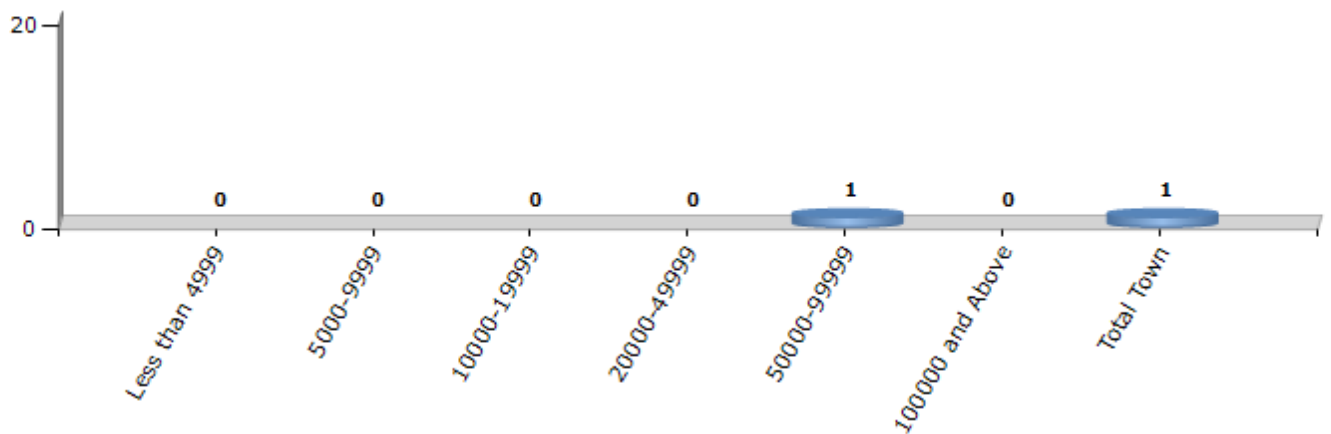
Number of Villages by Population Size - 2011



Number of Towns by Population Size - 2011

Less than 4999	5000-9999	10000-19999	20000-49999	50000-99999	100000 and Above	Total Town
0	0	0	0	1	0	1

Number of Towns by Population Size - 2011

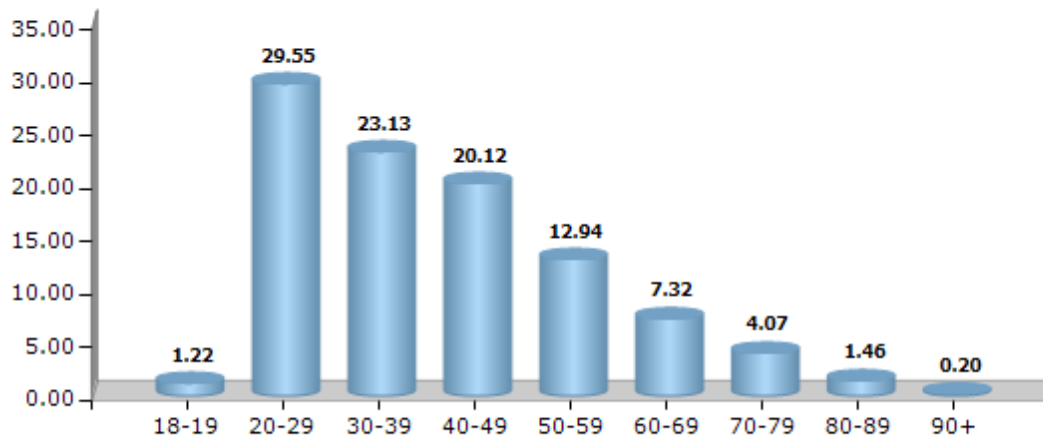


Electoral Features

Electors by Age Group - 2017

Age Group	Total	Male	Female	Other
18-19	2355 (1.22)	1347 (1.33)	1008 (1.1)	0 (0)
20-29	56987 (29.55)	29823 (29.35)	27163 (29.78)	1 (20)
30-39	44612 (23.13)	24097 (23.71)	20515 (22.49)	0 (0)
40-49	38793 (20.12)	20717 (20.39)	18075 (19.81)	1 (20)
50-59	24952 (12.94)	13463 (13.25)	11487 (12.59)	2 (40)
60-69	14108 (7.32)	7251 (7.14)	6857 (7.52)	0 (0)
70-79	7856 (4.07)	3594 (3.54)	4261 (4.67)	1 (20)
80-89	2810 (1.46)	1196 (1.18)	1614 (1.77)	0 (0)
90+	380 (0.2)	135 (0.13)	245 (0.27)	0 (0)
Unspecified	0 (0)	0 (0)	0 (0)	0 (0)
Total	192853 (100)	101623 (52.69)	91225 (47.3)	5 (0)

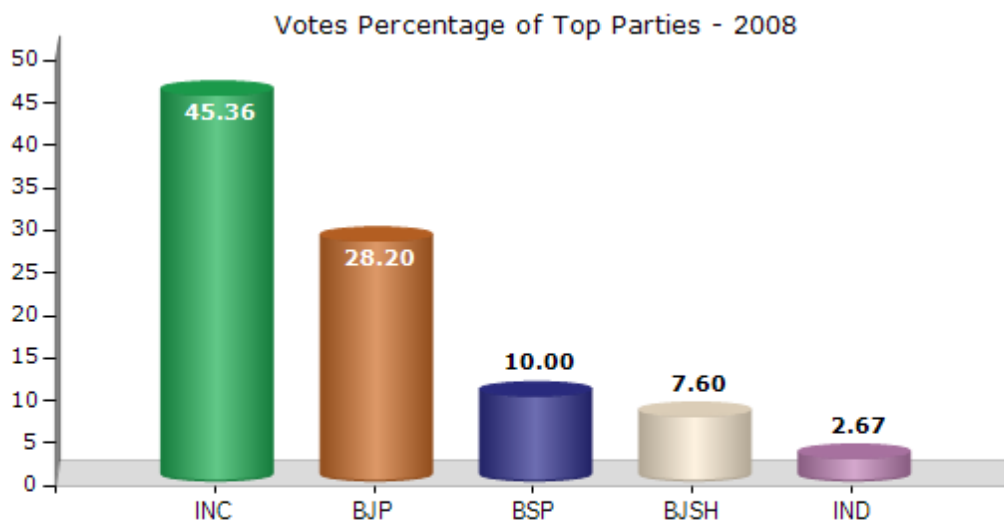
Percentage of Electors by Age Group



Historical Summary Election Results

Summary Result of Assembly Election - 2008

Candidate Name	Party	Votes	Votes %
Arunodaya Choubey	INC	45777	45.36
Bhoopendra Singh Amol Singh	BJP	28460	28.2
Veeru (Souveer Jain)	BSP	10088	10
Rajkumar Chittarsingh Dangi	BJSH	7671	7.6
Subhash Singh	IND	2691	2.67
Vinod Diwar	GGP	1514	1.5
Pt. Krishana Kumar Richhariya (Pappu)	SP	1075	1.07
Pt. Dayashankar Mishra	IND	708	0.7
Banzarimata Munnu Parashar	IND	640	0.63
Devendra Singh	IND	584	0.58
Udham Singh Dangi Thakur	IND	522	0.52
Kanai	LJP	457	0.45
Ahir Lakhan Yadav	IND	408	0.4
Sumer Adiwasi	GMS	333	0.33



Polling Station Level Election Results

Number and Name of Polling Stations (PS) (2013)

Number of Polling Stations	Name of Polling Stations	Number of Polling Stations	Name of Polling Stations
1	Dhangar	22	Bahari Kshetra
2	Tevari	23	Bahari Kshetra
3	Singpur	24	Bahari Kshetra
4	Nagada	25	Bahari Kshetra
5	Gambhiriya Bujurg	26	Bahari Kshetra
6	Khaira	27	Bahari Kshetra
7	Muhali Bujurg	28	Bahari Kshetra
8	Luharra	29	Bahari Kshetra
9	Rithour	30	Ambedkar Ward
10	Nirtala	31	Ambedkar Ward
11	Bagthari Patti	32	Gandhi Ward
12	Tihar	33	Gandhi Ward
13	Ghorat	34	Nehru Ward
14	Hanota	35	Nehru Ward
15	Satanai	36	Nehru Ward
16	Mahavir Ward	37	Shahid Bhagat Singh Ward
17	Mahavir Ward	38	Jagjivan Ram Ward
18	Mahavir Ward	39	Jagjivan Ram Ward
19	Mahavir Ward	40	Kabir Ward
20	Sharma Ward	41	Kabir Ward
21	Bahari Kshetra	42	Bihari Ji Ward

Contd....

Polling Station Level Election Results

Polling Station-wise Votes Secured by Overall Top Five Parties in Khurai Assembly in Assembly Election (AE) under Sagar Parliamentary Constituency in Madhya Pradesh (2013)

Number of Polling Station	Winner - Bhoopendra Bhaiya (BJP)	Runner-up - Arunoday Choubey Annu Bhaiya (INC)	3rd - Suresh Patel Son Of Soorat Singh Patel Silapari (BSP)	4th - Rakesh Singh Patel (IND)	5th - Bhoopendra (IND)	NOTA	Other	Total Votes Secured
36	485	309	22	0	4	3	14	837
37	174	210	1	1	0	0	10	396
38	234	268	42	8	1	3	13	569
39	188	360	84	12	6	1	15	666
40	396	271	23	3	4	1	13	711
41	216	391	14	11	7	3	24	666
42	386	300	4	2	3	7	6	708
43	249	237	3	2	0	1	8	500
44	257	206	10	0	0	2	3	478
45	207	581	7	5	1	1	24	826
46	306	518	28	10	6	1	21	890
47	292	379	38	8	2	2	12	733
48	483	372	5	5	8	8	11	892
49	316	213	21	1	3	2	0	556
50	200	224	82	2	0	4	3	515
51	366	272	15	3	3	10	6	675
52	284	414	14	5	0	0	11	728
53	213	110	20	3	4	2	15	367
54	424	377	0	11	12	4	36	864
55	293	164	57	4	6	1	15	540
56	198	143	10	4	4	1	8	368
57	272	381	27	11	7	1	18	717
58	215	265	26	11	8	3	9	537
59	350	376	68	8	3	0	28	833
60	310	271	15	7	13	3	21	640
61	286	265	69	8	5	1	26	660
62	488	237	8	3	5	0	15	756
63	263	76	63	2	10	0	11	425
64	460	296	27	14	11	6	23	837
65	338	305	41	11	7	1	10	713
66	450	210	40	7	8	2	28	745
67	108	132	155	1	2	0	10	408
68	199	242	333	7	8	4	37	830
69	235	358	40	14	6	1	28	682
70	266	235	87	11	6	0	30	635

Contd....

Polling Station Level Election Results

Winner, Runner-up and 3rd Party Position & Winning Margin According to Polling Stations in Khurai Assembly in Assembly Election (AE) under Sagar Parliamentary Constituency in Madhya Pradesh (2013)

Polling Station Number	Winner Party	Winner Votes (%)	Runner-up Party	Runner-up Votes (%)	Winning Margin Votes (%)	Third Party	Third Party Votes (%)	Other Votes (%)
75	BJP	463 (48.18)	INC	389 (40.48)	74 (7.7)	IND (RSP)	24 (2.5)	85 (8.84)
76	INC	450 (49.07)	BJP	380 (41.44)	70 (7.63)	BSP	25 (2.73)	62 (6.76)
77	BJP	352 (55.43)	INC	222 (34.96)	130 (20.47)	IND (B)	14 (2.2)	47 (7.4)
78	BJP	514 (62.45)	INC	227 (27.58)	287 (34.87)	BSP	23 (2.79)	59 (7.17)
79	BJP	434 (44.88)	INC	424 (43.85)	10 (1.03)	BSP	25 (2.59)	84 (8.69)
80	BJP	476 (62.63)	INC	236 (31.05)	240 (31.58)	IND (B)	12 (1.58)	36 (4.74)
81	INC	442 (49.06)	BJP	380 (42.18)	62 (6.88)	BSP	14 (1.55)	65 (7.21)
82	BJP	453 (57.41)	INC	280 (35.49)	173 (21.92)	IND (RSP)	14 (1.77)	42 (5.32)
83	BJP	143 (42.56)	INC	126 (37.5)	17 (5.06)	BSP	56 (16.67)	11 (3.27)
84	INC	380 (47.2)	BJP	317 (39.38)	63 (7.82)	BSP	41 (5.09)	67 (8.32)
85	BJP	420 (45.02)	INC	411 (44.05)	9 (0.97)	BSP	22 (2.36)	80 (8.57)
86	INC	336 (45.96)	BJP	335 (45.83)	1 (0.13)	BSP	17 (2.33)	43 (5.88)
87	INC	452 (67.66)	BJP	116 (17.37)	336 (50.29)	BSP	28 (4.19)	72 (10.78)
88	INC	227 (53.92)	BJP	123 (29.22)	104 (24.7)	BSP	30 (7.13)	41 (9.74)
89	INC	197 (43.78)	BJP	151 (33.56)	46 (10.22)	IND (RLS)	22 (4.89)	80 (17.78)
90	BJP	290 (53.31)	INC	226 (41.54)	64 (11.77)	IND (RSP)	7 (1.29)	21 (3.86)
91	BJP	260 (54.05)	INC	181 (37.63)	79 (16.42)	IND (RSP)	8 (1.66)	32 (6.65)
92	INC	197 (52.96)	BJP	123 (33.06)	74 (19.9)	IND (RSP)	10 (2.69)	42 (11.29)
93	BJP	436 (46.33)	INC	389 (41.34)	47 (4.99)	IND (RSP)	31 (3.29)	85 (9.03)
94	INC	207 (48.14)	BJP	173 (40.23)	34 (7.91)	BSP	17 (3.95)	33 (7.67)
95	BJP	191 (36.8)	BSP	189 (36.42)	2 (0.38)	INC	97 (18.69)	42 (8.09)
96	BJP	239 (48.09)	INC	214 (43.06)	25 (5.03)	IND (RLS)	13 (2.62)	31 (6.24)
97	BJP	312 (43.88)	INC	232 (32.63)	80 (11.25)	BSP	125 (17.58)	42 (5.91)
98	BJP	207 (52.14)	BSP	89 (22.42)	118 (29.72)	INC	70 (17.63)	31 (7.81)
99	BJP	487 (50.73)	INC	329 (34.27)	158 (16.46)	BSP	64 (6.67)	80 (8.33)
100	BJP	632 (76.42)	INC	138 (16.69)	494 (59.73)	BSP	28 (3.39)	29 (3.51)
101	INC	249 (49.21)	BJP	180 (35.57)	69 (13.64)	BSP	40 (7.91)	37 (7.31)
102	BJP	406 (95.08)	INC	20 (4.68)	386 (90.4)	BSP	1 (0.23)	0 (0)
103	BJP	539 (67.97)	INC	212 (26.73)	327 (41.24)	BSP	20 (2.52)	22 (2.77)
104	BJP	301 (43.31)	INC	191 (27.48)	110 (15.83)	BSP	127 (18.27)	76 (10.94)
105	BJP	240 (49.08)	INC	216 (44.17)	24 (4.91)	IND (B)	9 (1.84)	24 (4.91)
106	BJP	238 (43.75)	INC	225 (41.36)	13 (2.39)	BSP	51 (9.38)	30 (5.51)
107	INC	315 (35.23)	BSP	282 (31.54)	33 (3.69)	BJP	227 (25.39)	70 (7.83)
108	BSP	255 (43.52)	BJP	198 (33.79)	57 (9.73)	INC	110 (18.77)	23 (3.92)
109	INC	339 (50.07)	BJP	241 (35.6)	98 (14.47)	BSP	54 (7.98)	43 (6.35)
110	INC	261 (51.48)	BJP	166 (32.74)	95 (18.74)	BSP	30 (5.92)	50 (9.86)
111	BJP	209 (46.76)	INC	156 (34.9)	53 (11.86)	BSP	62 (13.87)	20 (4.47)

Contd....

Socio-Economic Amenities - Rural

Access to Education Facilities

Particulars	Number of Village (% of Population)				
	Available	Not Available	If Not Available (Distance of Nearest Facility)		
			A	B	C
Govt. Primary School	259 (98)	31 (2)	23 (2)	0 (0)	1 (0)
Private Primary School	18 (22)	272 (78)	0 (0)	0 (0)	0 (0)
Govt. Middle School	96 (61)	194 (39)	160 (33)	18 (4)	3 (1)
Private Middle School	12 (20)	278 (80)	0 (0)	0 (0)	0 (0)
Govt. Secondary School	11 (20)	279 (80)	86 (21)	137 (40)	40 (13)
Private Secondary School	5 (12)	285 (88)	1 (0)	1 (0)	1 (1)
Govt. Senior Secondary School	13 (21)	277 (79)	38 (9)	122 (39)	106 (30)
Private Senior Secondary School	1 (5)	289 (95)	0 (0)	0 (0)	1 (0)
Govt. Arts and Science Degree College	0 (0)	290 (100)	0 (0)	0 (0)	0 (0)
Private Arts and Science Degree College	2 (6)	288 (94)	0 (0)	0 (0)	0 (0)
Govt. Engineering College	0 (0)	290 (100)	2 (1)	4 (1)	257 (91)
Private Engineering College	0 (0)	290 (100)	1 (0)	2 (1)	14 (5)
Govt. Medicine College	0 (0)	290 (100)	2 (1)	0 (0)	239 (80)
Private Medicine College	0 (0)	290 (100)	0 (0)	0 (0)	0 (0)
Govt. Management Institute	0 (0)	290 (100)	0 (0)	0 (0)	0 (0)
Private Management Institute	0 (0)	290 (100)	2 (1)	0 (0)	239 (80)
Govt. Polytechnic	0 (0)	290 (100)	11 (3)	32 (9)	245 (88)
Private Polytechnic	0 (0)	290 (100)	0 (0)	0 (0)	0 (0)
Govt. Vocational Training School/ITI	0 (0)	290 (100)	3 (1)	1 (1)	263 (93)
Private Vocational Training School/ITI	0 (0)	290 (100)	0 (0)	1 (0)	21 (6)
Govt. Non Formal Training Centre	1 (5)	289 (95)	12 (4)	17 (5)	220 (77)
Private Non Formal Training Centre	1 (5)	289 (95)	0 (0)	2 (0)	37 (10)
Govt. School For Disabled	0 (0)	290 (100)	0 (0)	0 (0)	245 (88)
Private School For Disabled	0 (0)	290 (100)	0 (0)	0 (0)	10 (3)
Government Others	0 (0)	290 (100)	0 (0)	0 (0)	11 (4)
Private Others	0 (0)	290 (100)	0 (0)	0 (0)	0 (0)

Note : Distance A : Less than 5 km; B : Between 5-10 km; C : 10+ km.; Source : Data Analysis is based on 2011 Census.

DISCLAIMER

The Terms of Use and Disclaimer of Datanet India Private Limited (hereinafter referred to as "Datanet") for use of this analysis report :-

1. **Madhya Pradesh Assembly Factbook™** is a Registered Trade Mark owned by Datanet.
2. All the maps are sketched and graphical representation only and have not been drawn to the scale and also not to represent the actual geographical area or boundary of the unit.
3. The data for the aforesaid analysis is based on authentic sources and has been culled from the various publications of Census, CSO and NSSO for district and block level data, various central and state government departments, Central & State Elections Commissions and the concerned Returning Officers' releases, Electoral Polls, Election results and allied publications, internal assessment, surveys, estimates and analysis. Therefore, certain adjustment of data at micro level may have been done to arrive closer to the macro data.
4. Data have been provided on an "AS IS" and "AS AVAILABLE" basis.
5. The colours shown in the maps or diagram and charts of a particular party, alliance or AC are indicative and do not represent them.
6. This publication which includes maps, sheets, graphs and data would be the property under copyright of Datanet only. The user may use these for its internal study, analysis and research purposes. It's public display, re-selling or any commercial uses by the user are not allowed.
7. Datanet has taken due care and caution in compilation and processing of data and allied information, but does not guarantee the accuracy, adequacy or completeness of any information/analysis and will be not responsible for any errors or omissions or for the results obtained from the use of such information/analysis.
8. All the contents for the publication have been culled from various authentic sources and Datanet reasonably believes such sources to be reliable, but does not make any representations, express or implied as to the accuracy or fitness of use of such information. The information or contents of the information/analysis do not constitute advice and should not be relied upon in making (or refraining from making) any decision. Any reliance placed upon the information provided by Datanet is the sole responsibility and strictly at the user's risk.
9. In no event will Datanet be liable for any damages (including, without limitation, damages for loss of business projects, or loss of profits) arising in contract, tort or otherwise from the use of or inability to use any of its contents, or from any action taken (or refrained from being taken) as a result of using the analysis or any of its contents. Datanet its directors, owners, editors, officials, employees, distributor and agents or any associate will not be liable for any errors in the information contained or any consequences arising from the use of the contents of the provided information/analysis.
10. If any provision of these terms and conditions is held invalid or illegal or unenforceable for any reason by any court of competent jurisdiction, such provision shall be severed and the remainder of provisions of the terms and conditions shall continue in full force and effect as if the Term of Use had been executed with the invalid, illegal or unenforceable provision eliminated.
11. If there are any discrepancies in the information provided, please bring it to attention of Datanet for suitable rectification measures.

**Buy Online This Complete Book At
Datanet India eBooks Store**

www.datanetindia-ebooks.com

or go directly at

[http://www.datanetindia-
ebooks.com/Assembly_factbook/Madhya_Pradesh/Sagar/
Khurai](http://www.datanetindia-ebooks.com/Assembly_factbook/Madhya_Pradesh/Sagar/Khurai)