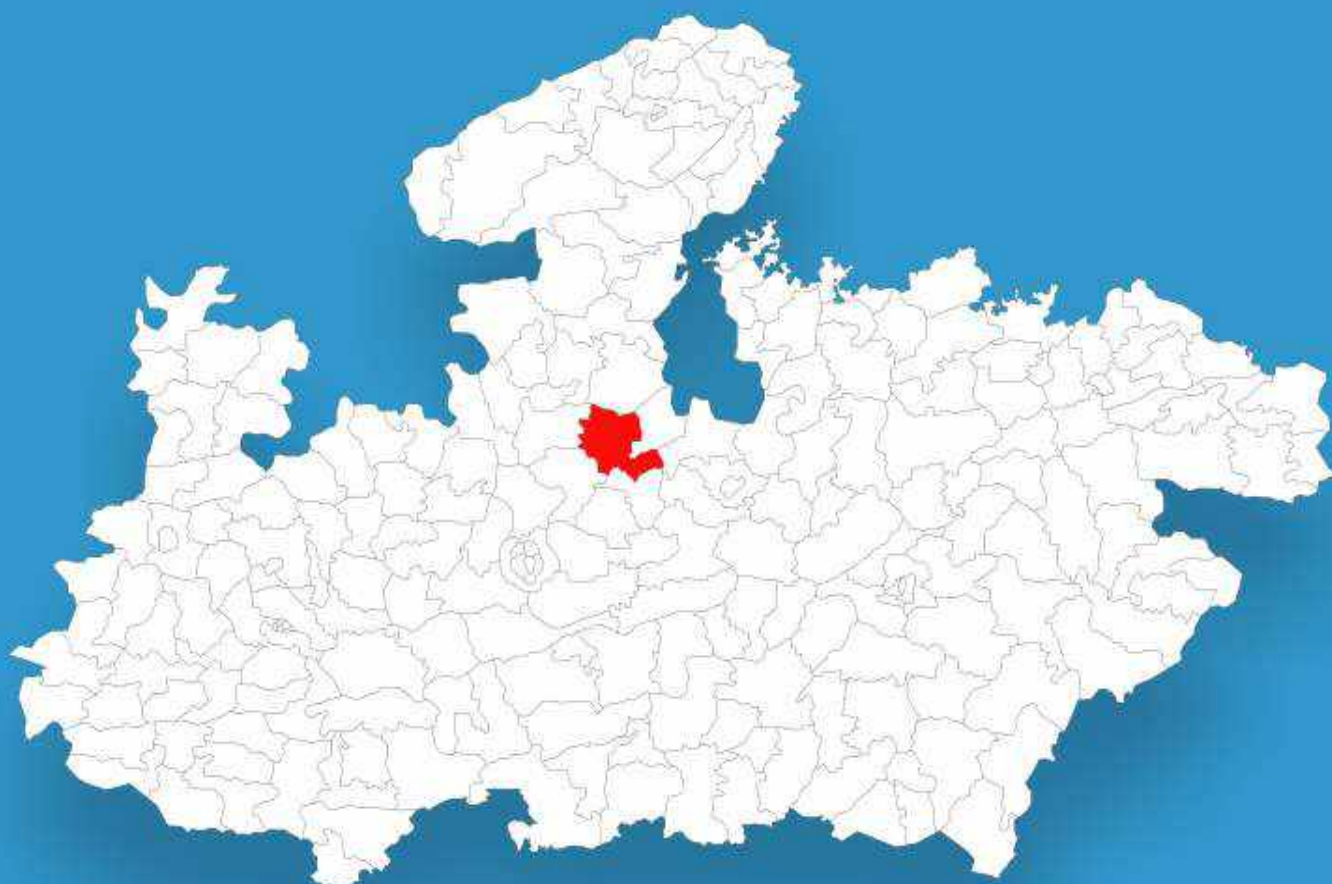




Madhya Pradesh

Assembly Factbook™

Kurwai Assembly Constituency



Key Electoral Data of Kurwai
Assembly Constituency (Vidhan Sabha)

Madhya Pradesh

Assembly Factbook™

Kurwai Assembly Constituency



Kurwai Vidhan Sabha

Editor & Director

Dr. R.K. Thukral

Research Editor

Dr. Shafeeq Rahman

Compiled, Researched and Published by Datanet India Pvt. Ltd.

D-100, 1st Floor,

Okhla Industrial Area, Phase-I,
New Delhi- 110020.

Ph.: 91-11- 43580781-84

Email : support@indiastatpublications.com

Website : www.indiastatelections.com

Online Book Store :

www.indiastatpublications.com

Report No. : AFB/MP-146-0125

ISBN : 978-93-87189-08-9

First Edition : January, 2018

Eighth Updated Edition : January, 2025

Price : Rs. 11500/-

US\$ 310

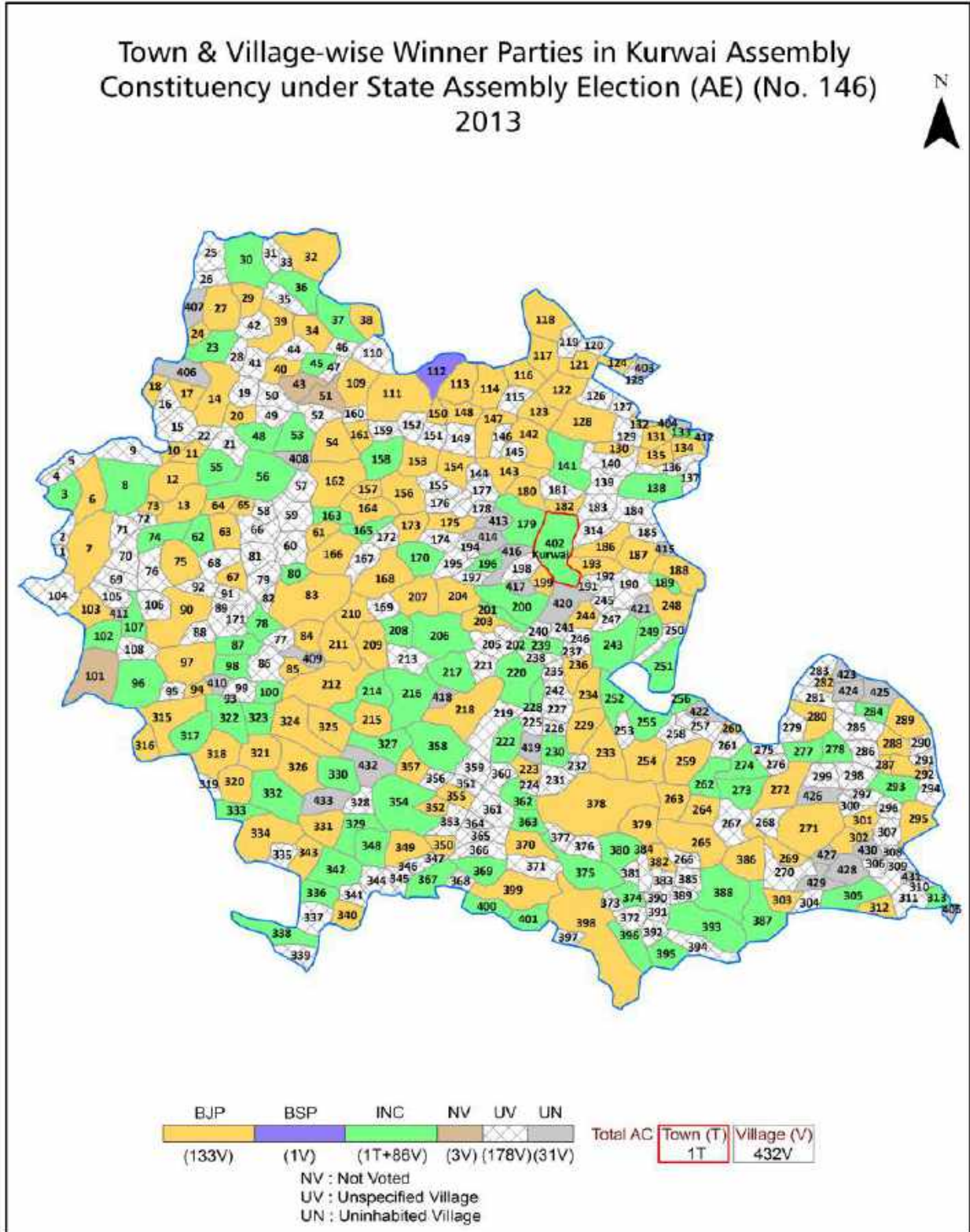
© Datanet India Pvt. Ltd.

All rights reserved. No part of this book may be reproduced, stored in a retrieval system or transmitted in any form or by any means, mechanical photocopying, photographing, scanning, recording or otherwise without the prior written permission of the publisher. Please refer to Disclaimer at page no. 248 for the use of this publication.

Printed in India

No.	Particulars	Page No.
	Introduction	
1	Assembly Constituency - (Vidhan Sabha) at a Glance Features of Assembly as per Delimitation Commission of India (2008)	1-2
	Location and Political Maps	
2	Location Map Boundaries of Assembly Constituency - (Vidhan Sabha in District Boundaries of Assembly Constituency under Parliamentary Constituency - (Lok Sabha) Town & Village-wise Winner Parties- 2024, 2023, 2019, 2018, 2014, 2013, 2009 and 2008	3-11
	Administrative Setup (2011)	
3	District Sub-district Towns Villages Inhabited Villages Uninhabited Villages Village Panchayat Intermediate Panchayat	12-31
	Demographics (2011)	
4	Population Households Rural/Urban Population Towns and Villages by Population Size Sex Ratio (Total & 0-6 Years) Religious Population Social Population Literacy Rate	32-33
	Electoral Features	
5	Important Dates of Last Elections Held Electors by Gender Service Electors Voters Voters Turnout Polling Stations & Average Number of Electors per Polling Station Electors by Age Group Present Elected Representatives	34-39
	Historical Summary Election Results	
6	Vote Share of Major Parties Winning Margin (Number & Percentage Polarity of Parties Summary Result of Assembly Segment of Parliamentary Elections 2024, 2019, 2014, 2009, 2004 and 1999 Summary Result of Assembly Elections 2023, 2018, 2013, 2008, 2003, 1998, 1993, 1990, 1985, 1980, 1977, 1972, 1967, 1962 and 1957	40-62
	Polling Station Level Election Results	
7	Name and Number of Polling Station 2024, 2023, 2019, 2018, 2014, 2013, 2009 and 2008 Polling Station-wise Electors, Voters & Voters Turnout 2024, 2023, 2019, 2018, 2014, 2013, 2009 and 2008 Polling Station wise Elections Results 2024, 2023, 2019, 2018, 2014, 2013, 2009 and 2008	63-226
	Share of Assembly Constituency	
8	Share of Assembly Constituency - (Vidhan Sabha) in State, District and Parliamentary Constituency - (Lok Sabha)	227
	Socio-Economic Amenities (2011)	
9	Access to Administrative Units Agricultural, Manufacturing and Industrial Commodities Demographic Indicators Education Health & Manpower Drinking Water Supply Sanitation Entertainment and Recreations Infrastructure Power Food Allocation Distribution and Marketing of Agriculture Commodities Infrastructure Transport and Road Infrastructure Communication Banking and Financial Services Land Use Irrigation Source	229-243
10	Abbreviation & Sources	245-246
11	Disclaimer	248

Location & Political Map



Administrative Setup

List of Village Panchayat & Intermediate Panchayat (Block) Name - 2011

Village Name	Village Panchayat Name	Intermediate Panchayat Name
Achanwada	Bareg	Sironj
Agasod	Baretha	Kurwai
Agasod	Aagasod	Basoda
Ahir Khedi	Parsora	Sironj
Ajamnagar	Mudrabagal	Sironj
Akbarpur	Bamuliatal	Sironj
Akhai	Basoda	Kurwai
Amba Nagar	Ambanagar	Basoda
Amoda	Mehmuda	Basoda
Arnot	Arnot	Basoda
Atas	Aatas	Basoda
Athaikheda	Gulabganj	Sironj
Aurangpur	Orangpur	Basoda
Babai Kalan	Ramgarh	Kurwai
Babai Khurd	Bavai Khurd	Kurwai
Badher Mafi	Daud Basoda	Basoda
Badoh	Badoh	Kurwai
Badwasa	Badbasa	Basoda
Bagharu	Bareth	Basoda
Bagoda	Manesha	Kurwai
Bagroda	Bagroda	Sironj
Bakwara	Letni	Kurwai
Bamankhedi	Abhuadhana	Sironj
Bamankhedi	Parsora	Sironj
Bamori	Karaiya	Kurwai
Bamori Sala	Bamorisala	Sironj
Bamuliya Tal	Bamuliatal	Sironj
Bamuliya Uda	Karrakhedi	Sironj
Bandora	Basoda	Kurwai

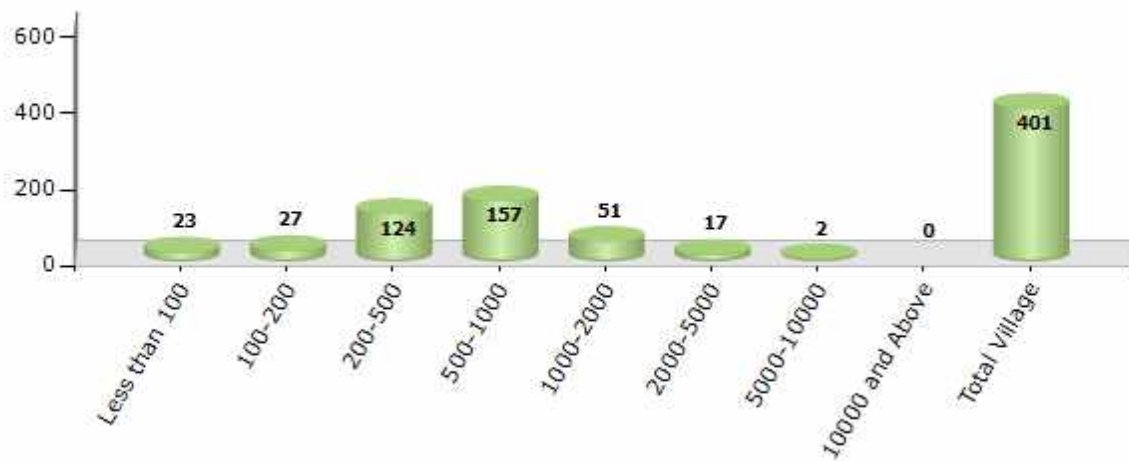
Contd....

Demographics

Number of Villages by Population Size - 2011

Less than 100	100-200	200-500	500-1000	1000-2000	2000-5000	5000-10000	10000 and Above	Total Village
23	27	124	157	51	17	2	0	401

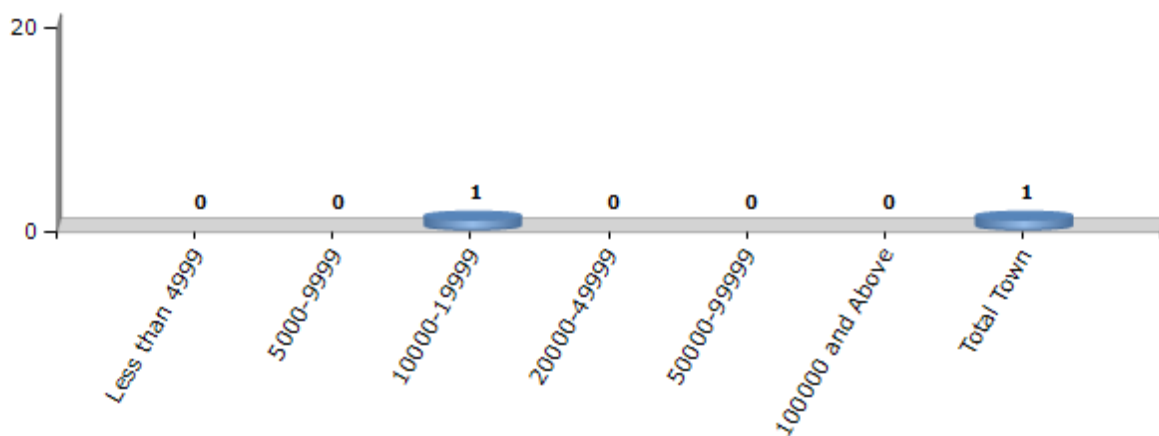
Number of Villages by Population Size - 2011



Number of Towns by Population Size - 2011

Less than 4999	5000-9999	10000-19999	20000-49999	50000-99999	100000 and Above	Total Town
0	0	1	0	0	0	1

Number of Towns by Population Size - 2011

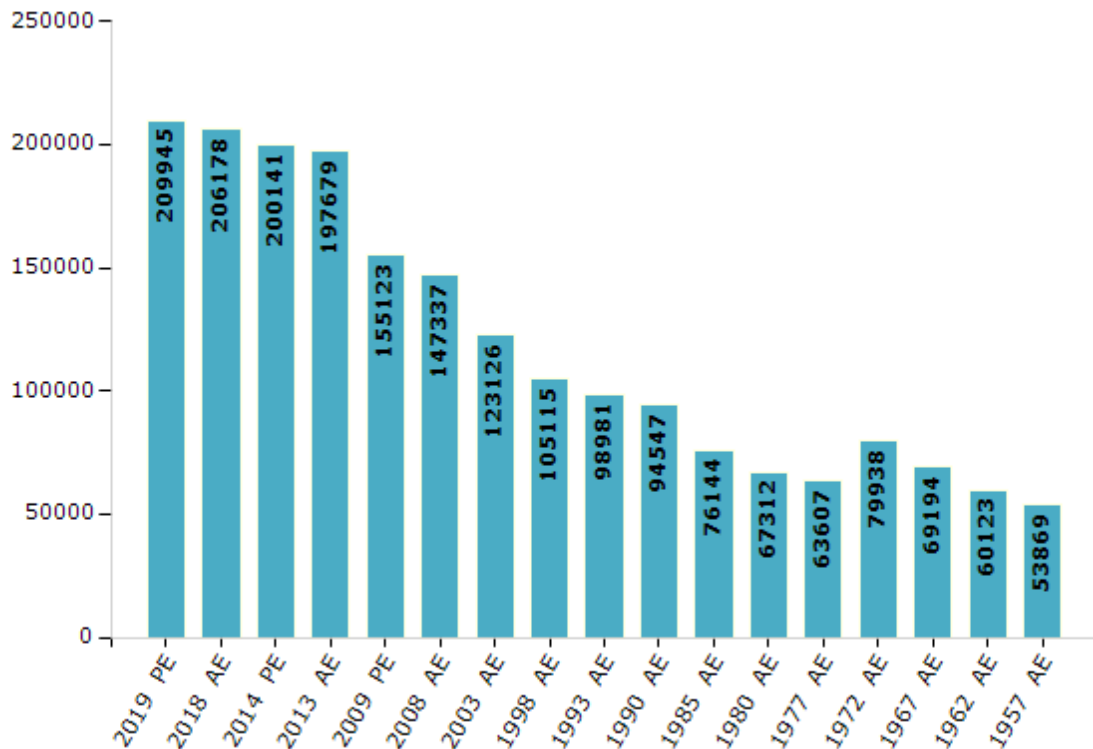


Electoral Features

Electors by Male & Female

Year	Male	Female	Others	Total	Year	Male	Female	Others	Total
2019 PE	111288	98657	0	209945	1993 AE	52779	46202	-	98981
2018 AE	109161	97017	0	206178	1990 AE	50398	44149	-	94547
2014 PE	106970	93171	0	200141	1985 AE	39826	36318	-	76144
2013 AE	105974	91705	0	197679	1980 AE	34902	32410	-	67312
2009 PE	84793	70330	-	155123	1977 AE	31976	31631	-	63607
2008 AE	79809	67528	-	147337	1972 AE	41738	38200	-	79938
2004 PE	-	-	-	-	1967 AE	-	-	-	69194
2003 AE	65853	57273	-	123126	1962 AE	-	-	-	60123
1999 PE	-	-	-	-	1957 AE	-	-	-	53869
1998 AE	56312	48803	-	105115	1952 AE	-	-	-	-

Number of Electors

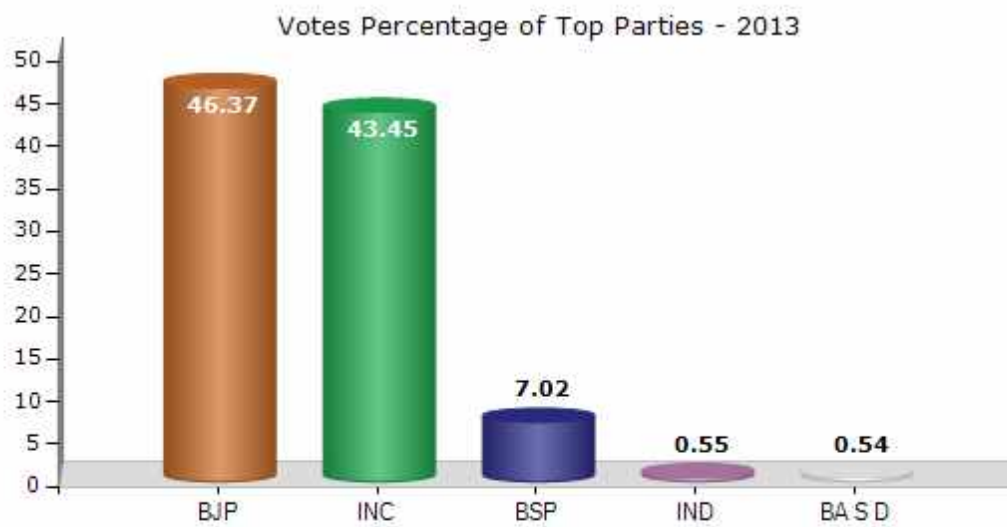


Note : AE : Assembly Election, PE : Assembly Segment of Parliamentary Election

Historical Summary Election Results

Summary Result of Assembly Election - 2013

Candidate Name	Party	Votes	Votes %
Veersingh Panwar	BJP	65003	46.37
Pan Bai Panthi	INC	60922	43.45
Sunil Borse	BSP	9847	7.02
Dhan Bai, Bharosee	IND	771	0.55
Pran Singh Ahirwar	BA S D	751	0.54
Chhote Lal Solanki	HJP	490	0.35
Toshmani Panthi (Kanna)	IND	415	0.3
Ramesh Kumar Ahirwar	SAMSP	303	0.22
	NOTA	1694	1.21



Polling Station Level Election Results

Number and Name of Polling Stations (PS) (2018)

Number of Polling Stations	Name of Polling Stations	Number of Polling Stations	Name of Polling Stations
1	Govt. Primary School Building Sanoti	22	Govt Gram Panchayat Building
2	P S Building Barkheda Nagin	23	Govt. Primary School Building Jhagar
3	Govt. Primary School Building Lalitpur	24	Govt. Primary School Building Narkheda Tal
4	Govt. Middle School Building Salpur Kalan	25	Govt. Primary School Building Badhoda Tal
5	Govt. Middle School Building Northern Part Bamori Shala	26	Govt. Primary School Building Bamulia Tal
6	Govt. Middle School Building (Southern Part) Bamori Shala	27	Govt. Middle School Building Bamuliya Tal
7	Egs School Bulding Slaiyapura	28	Govt. Aganbadi Building Kudaka
8	Govt. High School Building Karaiya Hat	29	Govt. Panchayat Building Gopalnagar
9	P. S. Building Karaiya Hat	30	Govt. Middle School Building Shahastabad
10	Govt. Primary School Building Riniya	31	Govt. Primary School Building Barej
11	Govt. Primary School Building Hargana Khedi	32	Govt. Primary School Building Kasbatal
12	Govt. Primary School Building Kulua Kheda	33	Govt. Middle School Building Northern Part Kasbatal
13	Govt. Primary School Building Dengra	34	Govt. Middle School Building Southern Part Kasbatal
14	Govt. Aganbadi Building Jagther	35	Govt. Primary School Building Kuja
15	Primary School Building Sankla	36	Govt. Primary School Building Thanarpur
16	Govt. Primary School Building Tribhuvanpur	37	Govt. Primary School Building Sona
17	Govt. Middle School Building Deepnakheda	38	Govt. Janshiksha Kendra Shahpur
18	Girls Middle School Building Deepna Kheda	39	Govt. Middle School Building Siyalpur
19	Govt. Primary School Building Damodar Khedi	40	Govt. P.S. Building Siyalpur
20	Govt. Primary School Building Deegna Kheda	41	Govt. Primary School Building Rajpur
21	Govt. Primary School Building Rusalli Ghat	42	Govt. Primary School Building Enchenbada

Contd....

Polling Station Level Election Results

Polling Station-wise Votes Secured by Overall Top Five Parties in Kurwai Assembly in Assembly Election (AE) under Sagar Parliamentary Constituency in Madhya Pradesh (2018)

Number of Polling Station	Winner - Hari Singh Sapre (BJP)	Runner-up - Subhash Bohat Advocate (INC)	3rd - Ad. Emrat Lal Ahirwar (BSP)	4th - Khilan Singh Jatav (SPAKP)	5th - Ramcharan Ahirwar (AAP)	NOTA	Other	Total Votes Secured
36	313	164	22	3	2	6	4	514
37	171	226	4	5	2	3	9	420
38	582	161	25	6	6	0	2	782
39	215	337	1	6	1	7	5	572
40	254	224	26	3	4	4	4	519
41	212	346	47	3	2	5	4	619
42	291	106	9	8	3	7	7	431
43	211	190	136	11	4	7	9	568
44	410	197	4	5	1	5	2	624
45	172	8	3	3	15	6	9	216
46	480	264	73	12	15	13	6	863
47	275	94	9	5	5	1	3	392
48	236	172	69	3	2	3	6	491
49	402	209	47	5	5	7	8	683
50	340	198	71	2	2	8	5	626
51	167	132	13	2	1	4	2	321
52	633	226	18	4	5	3	6	895
53	241	99	3	4	1	2	3	353
54	417	63	5	5	10	4	4	508
55	246	248	9	3	0	0	1	507
56	252	253	8	5	2	2	8	530
57	147	163	6	4	4	4	5	333
58	347	175	59	6	3	9	13	612
59	285	203	57	4	6	2	3	560
60	236	211	13	10	6	6	3	485
61	123	58	18	0	3	1	1	204
62	142	394	12	6	2	8	8	572
63	58	427	3	2	1	5	9	505
64	320	198	160	5	8	5	5	701
65	347	118	20	1	3	3	1	493
66	379	219	16	3	2	7	2	628
67	100	150	4	6	1	3	1	265
68	189	126	96	2	2	4	3	422
69	113	300	72	1	2	3	4	495
70	142	380	24	2	2	0	1	551

Contd....

Polling Station Level Election Results

Winner, Runner-up and 3rd Party Position & Winning Margin According to Polling Stations in Kurwai Assembly in Assembly Election (AE) under Sagar Parliamentary Constituency in Madhya Pradesh (2018)

Polling Station Number	Winner Party	Winner Votes (%)	Runner-up Party	Runner-up Votes (%)	Winning Margin Votes (%)	Third Party	Third Party Votes (%)	Other Votes (%)
67	INC	150 (56.6)	BJP	100 (37.74)	50 (18.86)	SPAKP	6 (2.26)	9 (3.4)
68	BJP	189 (44.79)	INC	126 (29.86)	63 (14.93)	BSP	96 (22.75)	11 (2.61)
69	INC	300 (60.61)	BJP	113 (22.83)	187 (37.78)	BSP	72 (14.55)	10 (2.02)
70	INC	380 (68.97)	BJP	142 (25.77)	238 (43.2)	BSP	24 (4.36)	5 (0.91)
71	BJP	179 (67.55)	INC	68 (25.66)	111 (41.89)	BSP	14 (5.28)	4 (1.51)
72	BJP	228 (62.13)	INC	97 (26.43)	131 (35.7)	BSP	21 (5.72)	21 (5.72)
73	BJP	227 (56.75)	INC	142 (35.5)	85 (21.25)	IND (U)	17 (4.25)	14 (3.5)
74	BJP	490 (61.4)	INC	270 (33.83)	220 (27.57)	BSP	14 (1.75)	24 (3.01)
75	BJP	341 (53.62)	INC	272 (42.77)	69 (10.85)	BSP	9 (1.42)	14 (2.2)
76	INC	170 (48.3)	BJP	163 (46.31)	7 (1.99)	BSP	7 (1.99)	12 (3.41)
77	BJP	221 (49.22)	INC	195 (43.43)	26 (5.79)	AAP	7 (1.56)	26 (5.79)
78	BJP	107 (50.47)	INC	103 (48.58)	4 (1.89)	SPAKP	2 (0.94)	0 (0)
79	BJP	252 (63.32)	INC	118 (29.65)	134 (33.67)	AAP	8 (2.01)	20 (5.03)
80	BJP	297 (64.01)	INC	125 (26.94)	172 (37.07)	BSP	30 (6.47)	12 (2.59)
81	INC	376 (56.97)	BJP	225 (34.09)	151 (22.88)	BSP	35 (5.3)	24 (3.64)
82	BJP	215 (69.13)	INC	88 (28.3)	127 (40.83)	SPAKP	5 (1.61)	3 (0.96)
83	BJP	347 (55.88)	INC	172 (27.7)	175 (28.18)	BSP	78 (12.56)	24 (3.86)
84	BJP	521 (60.3)	INC	249 (28.82)	272 (31.48)	BSP	24 (2.78)	70 (8.1)
85	BJP	209 (49.41)	INC	181 (42.79)	28 (6.62)	BSP	22 (5.2)	11 (2.6)
86	BJP	149 (50.51)	INC	97 (32.88)	52 (17.63)	BSP	38 (12.88)	11 (3.73)
87	BJP	197 (56.77)	INC	141 (40.63)	56 (16.14)	SPAKP	3 (0.86)	6 (1.73)
88	BJP	541 (66.46)	INC	200 (24.57)	341 (41.89)	BSP	34 (4.18)	39 (4.79)
89	BJP	214 (65.64)	INC	93 (28.53)	121 (37.11)	SPAKP	4 (1.23)	15 (4.6)
90	BJP	335 (68.37)	INC	101 (20.61)	234 (47.76)	BASD	21 (4.29)	33 (6.73)
91	BJP	257 (61.63)	INC	122 (29.26)	135 (32.37)	BSP	19 (4.56)	19 (4.56)
92	BJP	261 (55.65)	INC	177 (37.74)	84 (17.91)	BSP	17 (3.62)	14 (2.99)
93	BJP	231 (66.38)	INC	100 (28.74)	131 (37.64)	SPAKP	5 (1.44)	12 (3.45)
94	BJP	433 (67.66)	INC	152 (23.75)	281 (43.91)	BSP	18 (2.81)	37 (5.78)
95	BJP	411 (75.27)	INC	117 (21.43)	294 (53.84)	BSP	6 (1.1)	12 (2.2)
96	BJP	276 (80.47)	INC	52 (15.16)	224 (65.31)	AAP	5 (1.46)	10 (2.92)
97	BJP	355 (67.36)	INC	142 (26.94)	213 (40.42)	SPAKP	9 (1.71)	21 (3.98)
98	INC	220 (71.2)	BJP	76 (24.6)	144 (46.6)	BSP	4 (1.29)	9 (2.91)
99	BJP	291 (64.67)	INC	137 (30.44)	154 (34.23)	BSP	5 (1.11)	17 (3.78)

Contd....

Socio-Economic Amenities - Rural

Access to Education Facilities

Particulars	Number of Village (% of Population)				
	Available	Not Available	If Not Available (Distance of Nearest Facility)		
			A	B	C
Govt. Primary School	367 (99)	34 (1)	25 (1)	1 (0)	1 (0)
Private Primary School	26 (16)	375 (84)	0 (0)	0 (0)	0 (0)
Govt. Middle School	143 (61)	258 (39)	190 (29)	44 (7)	1 (0)
Private Middle School	14 (12)	387 (88)	0 (0)	0 (0)	0 (0)
Govt. Secondary School	20 (20)	381 (80)	97 (20)	183 (37)	78 (18)
Private Secondary School	7 (7)	394 (93)	2 (0)	0 (0)	3 (0)
Govt. Senior Secondary School	6 (9)	395 (91)	45 (10)	130 (31)	184 (42)
Private Senior Secondary School	2 (3)	399 (97)	0 (0)	1 (0)	0 (0)
Govt. Arts and Science Degree College	0 (0)	401 (100)	6 (1)	55 (12)	313 (80)
Private Arts and Science Degree College	0 (0)	401 (100)	0 (0)	0 (0)	0 (0)
Govt. Engineering College	0 (0)	401 (100)	0 (0)	1 (0)	369 (92)
Private Engineering College	0 (0)	401 (100)	0 (0)	0 (0)	0 (0)
Govt. Medicine College	0 (0)	401 (100)	0 (0)	0 (0)	305 (79)
Private Medicine College	0 (0)	401 (100)	0 (0)	0 (0)	0 (0)
Govt. Management Institute	0 (0)	401 (100)	0 (0)	2 (0)	332 (80)
Private Management Institute	0 (0)	401 (100)	0 (0)	0 (0)	2 (0)
Govt. Polytechnic	0 (0)	401 (100)	0 (0)	3 (1)	398 (99)
Private Polytechnic	0 (0)	401 (100)	0 (0)	0 (0)	0 (0)
Govt. Vocational Training School/ITI	1 (0)	400 (100)	1 (0)	26 (6)	371 (93)
Private Vocational Training School/ITI	0 (0)	401 (100)	0 (0)	0 (0)	2 (0)
Govt. Non Formal Training Centre	0 (0)	401 (100)	0 (0)	4 (2)	392 (97)
Private Non Formal Training Centre	0 (0)	401 (100)	0 (0)	0 (0)	4 (1)
Govt. School For Disabled	0 (0)	401 (100)	0 (0)	0 (0)	296 (72)
Private School For Disabled	0 (0)	401 (100)	1 (0)	0 (0)	2 (0)
Government Others	0 (0)	401 (100)	0 (0)	3 (1)	398 (99)
Private Others	0 (0)	401 (100)	0 (0)	0 (0)	0 (0)

Note : Distance A : Less than 5 km; B : Between 5-10 km; C : 10+ km.; Source : Data Analysis is based on 2011 Census.

DISCLAIMER

The Terms of Use and Disclaimer of Datanet India Private Limited (hereinafter referred to as "Datanet") for use of this analysis report of **Kurwai Assembly Constituency (Kurwai Vidhan Sabha)** :-

1. **Assembly Factbook™** is a Registered Trade Mark owned by Datanet.
2. All the maps are sketched and graphical representation only and have not been drawn to the scale and also not to represent the actual geographical area or boundary of the unit.
3. The data for the aforesaid analysis is based on authentic sources and has been culled from the various publications of Census, CSO and NSSO for district and block level data, various central and state government departments, Central & State Elections Commissions and the concerned Returning Officers' releases, Electoral Rolls, Election results and allied publications, internal assessment, surveys, estimates and analysis. Therefore, certain adjustment of data at micro level may have been done to arrive closer to the macro data.
4. Data have been provided on an "As Is" and "As AVAILABLE" basis
5. The colours shown in the maps or diagram and charts of a particular party, alliance or AC are indicative and do not represent them.
6. This publication which includes maps, sheets, graphs and data would be the property under copyright of Datanet only. The user may use these for its internal study, analysis and research purposes. It's public display, re-selling or any commercial uses by the user are not allowed.
7. Datanet has taken due care and caution in compilation and processing of data and allied information, but does not guarantee the accuracy, adequacy or completeness of any information/analysis and will be not responsible for any errors or omissions or for the results obtained from the use of such information/analysis.
8. All the contents for the publication have been culled from various authentic sources and Datanet reasonably believes such sources to be reliable, but does not make any representations, express or implied as to the accuracy or fitness of use of such information. The information or contents of the information/analysis do not constitute advice and should not be relied upon in making (or refraining from making) any decision. Any reliance placed upon the information provided by Datanet is the sole responsibility and strictly at the user's risk.
9. In no event will Datanet be liable for any damages (including, without limitation, damages for loss of business projects, or loss of profits) arising in contract, tort or otherwise from the use of or inability to use any of its contents, or from any action taken (or refrained from being taken) as a result of using the analysis or any of its contents. Datanet its directors, owners, editors, officials, employees, distributor and agents or any associate will not be liable for any errors in the information contained or any consequences arising from the use of the contents of the provided information/analysis.
10. If any provision of these terms and conditions is held invalid or illegal or unenforceable for any reason by any court of competent jurisdiction, such provision shall be severed and the remainder of provisions of the terms and conditions shall continue in full force and effect as if the Term of Use had been executed with the invalid, illegal or unenforceable provision eliminated.
11. If there are any discrepancies in the information provided, please bring it to attention of Datanet for suitable rectification measures.

Buy Online This Complete Book At
Datanet India eBooks Store

www.indiastatpublications.com

or go directly at

[http://www.indiastatpublications.com/
Assembly_factbook/Madhya_Pradesh/Sagar/ Kurwai](http://www.indiastatpublications.com/Assembly_factbook/Madhya_Pradesh/Sagar/Kurwai)



i **indiastat** **elections**

