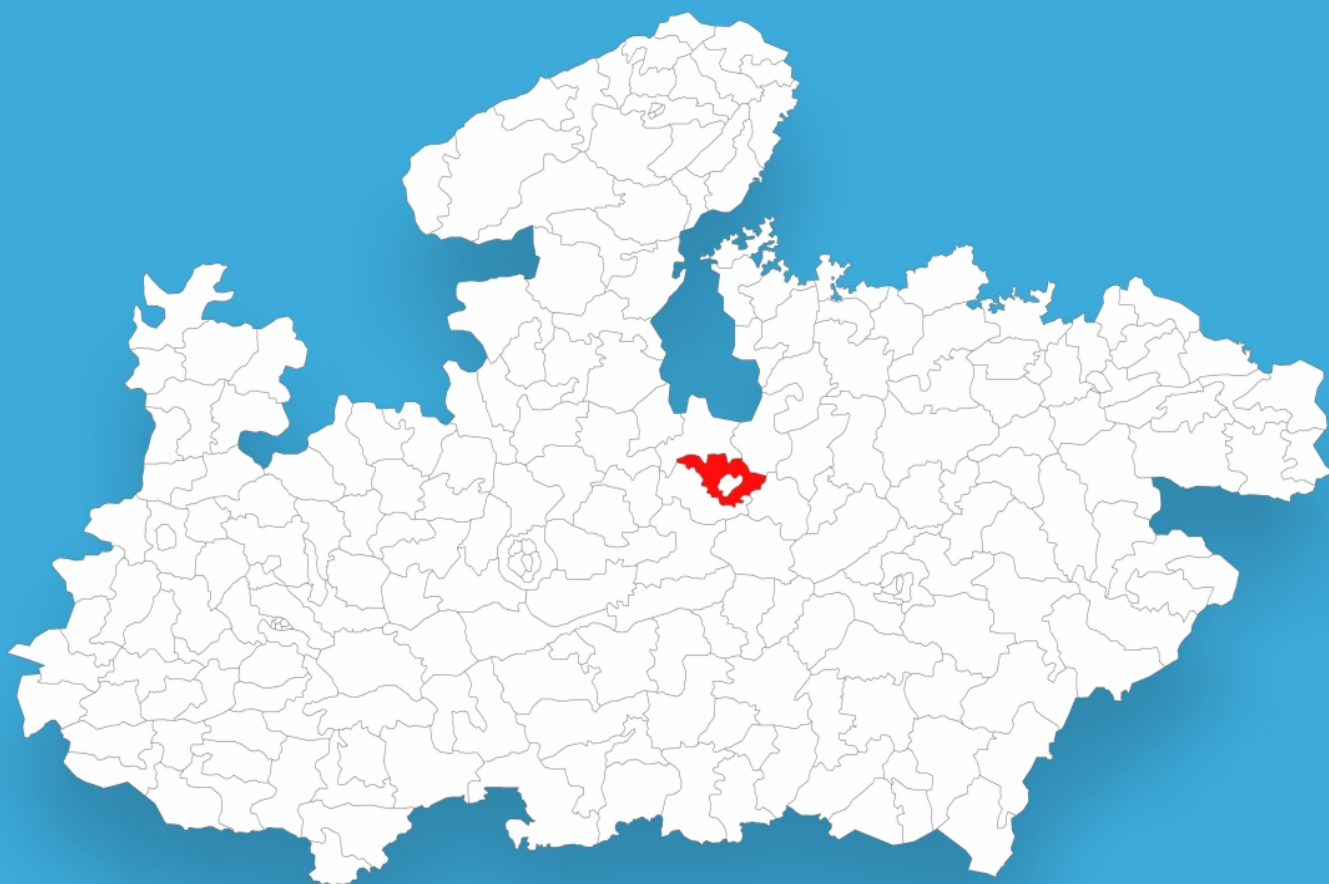




Madhya Pradesh

Assembly Factbook™

Naryoli Assembly Constituency

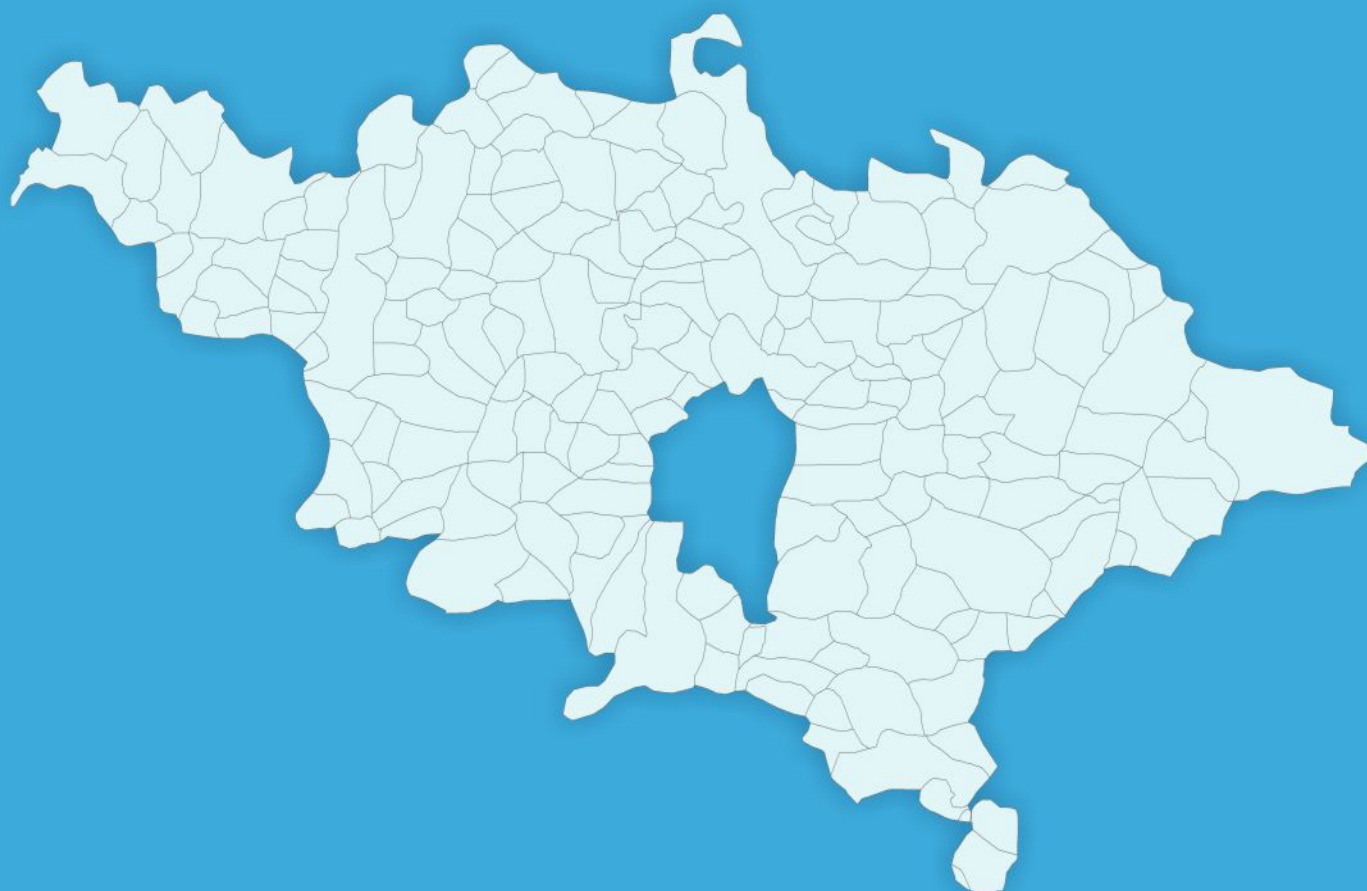


Key Electoral Data of Naryoli
Assembly Constituency (Vidhan Sabha)

Madhya Pradesh

Assembly Factbook™

Naryoli Assembly Constituency



Naryoli Vidhan Sabha

Editor & Director

Dr. R.K. Thukral

Research Editor

Dr. Shafeeq Rahman

**Compiled, Researched and Published by
Datanet India Pvt. Ltd.**

D-100, 1st Floor,
Okhla Industrial Area, Phase-I,
New Delhi- 110020.
Ph.: 91-11- 43580781-84
Email : support@indiastatpublications.com
Website : www.indiastatelections.com

Online Book Store :

www.indiastatpublications.com

Report No. : AFB/MP-040-0125

ISBN : 978-93-6219-886-0

First Edition : January, 2018

Eighth Updated Edition : January, 2025

Price : Rs.11500/-

US\$ 310

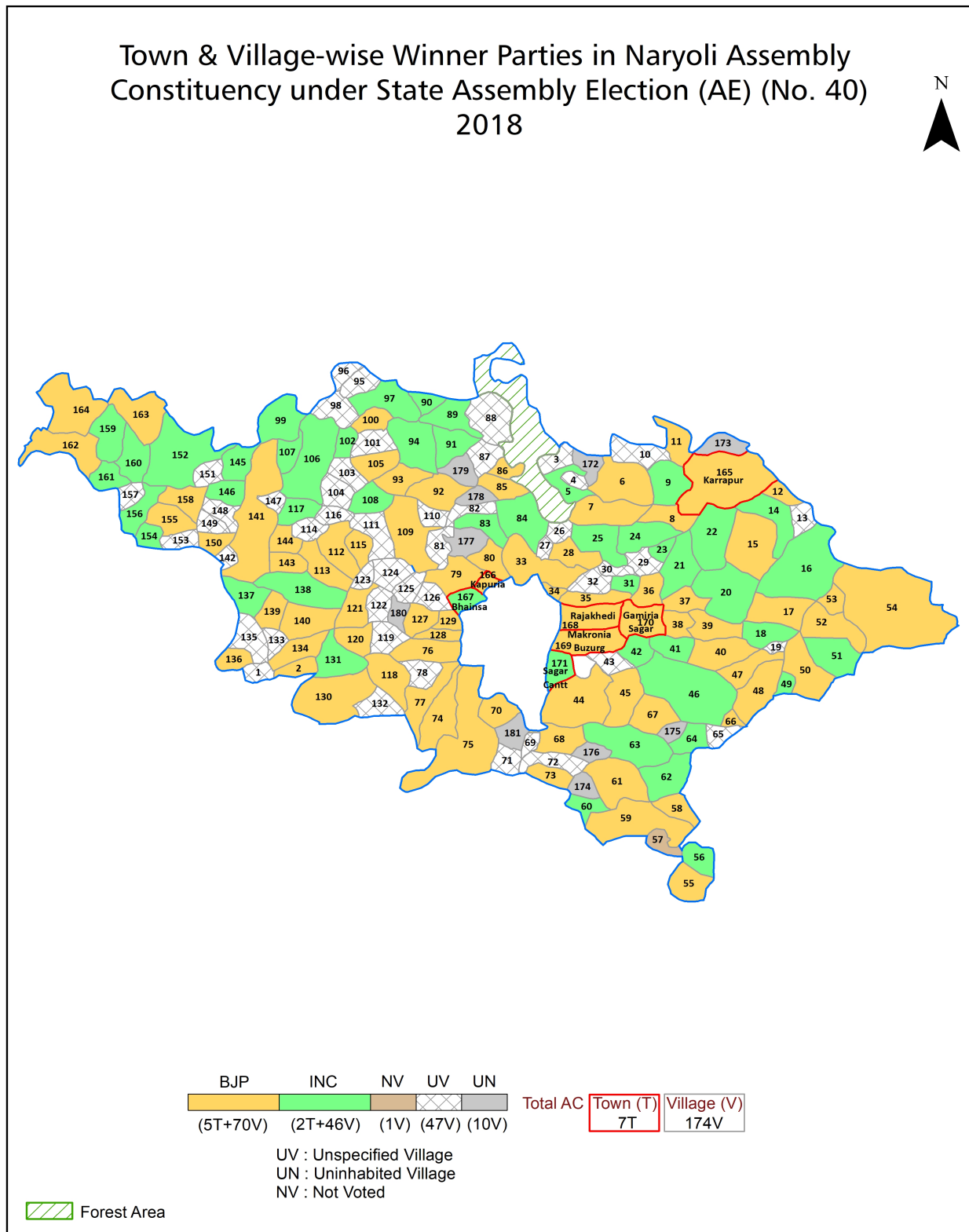
© Datanet India Pvt. Ltd.

All rights reserved. No part of this book may be reproduced, stored in a retrieval system or transmitted in any form or by any means, mechanical photocopying, photographing, scanning, recording or otherwise without the prior written permission of the publisher. Please refer to Disclaimer at page no. 211 for the use of this publication.

Printed in India

No.	Particulars	Page No.
	Introduction	
1	Assembly Constituency - (Vidhan Sabha) at a Glance Features of Assembly as per Delimitation Commission of India (2008)	1-2
	Location and Political Maps	
2	Location Map Boundaries of Assembly Constituency - (Vidhan Sabha) in District Boundaries of Assembly Constituency under Parliamentary Constituency - (Lok Sabha) Town & Village-wise Winner Parties- 2024, 2023, 2019, 2018, 2014, 2013, 2009 and 2008	3-11
	Administrative Setup (2011)	
3	District Sub-district Towns Villages Inhabited Villages Uninhabited Villages Village Panchayat Intermediate Panchayat	12-20
	Demographics (2011)	
4	Population Households Rural/Urban Population Towns and Villages by Population Size Sex Ratio (Total & 0-6 Years) Religious Population Social Population Literacy Rate	21-22
	Electoral Features	
5	Important Dates of Last Elections Held Electors by Gender Service Electors Voters Voters Turnout Polling Stations & Average Number of Electors per Polling Station Electors by Age Group Present Elected Representatives	23-28
	Historical Summary Election Results	
6	Vote Share of Major Parties Winning Margin (Number & Percentage) Polarity of Parties Summary Result of Assembly Segment of Parliamentary Elections 2024, 2019, 2014, 2009, 2004 and 1999 Summary Result of Assembly Elections 2023, 2018, 2013, 2008, 2003, 1998, 1993, 1990, 1985, 1980 and 1977	29-47
	Polling Station Level Election Results	
7	Name and Number of Polling Station 2024, 2023, 2019, 2018, 2014, 2013, 2009 and 2008 Polling Station-wise Electors, Voters & Voters Turnout 2024, 2023, 2019, 2018, 2014, 2013, 2009 and 2008 Polling Station wise Elections Results 2024, 2023, 2019, 2018, 2014, 2013, 2009 and 2008	48-190
	Share of Assembly Constituency	
8	Share of Assembly Constituency - (Vidhan Sabha) in State, District and Parliamentary Constituency - (Lok Sabha)	191
	Socio-Economic Amenities (2011)	
9	Access to Administrative Units Agricultural, Manufacturing and Industrial Commodities Demographic Indicators Education Health & Manpower Drinking Water Supply Sanitation Entertainment and Recreations Infrastructure Power Food Allocation Distribution and Marketing of Agriculture Commodities Infrastructure Transport and Road Infrastructure Communication Banking and Financial Services Land Use Irrigation Source	193-206
10	Abbreviation & Sources	208-209
11	Disclaimer	211

Location & Political Map



Administrative Setup

List of Village Panchayat & Intermediate Panchayat (Block) Name - 2011

Village Name	Village Panchayat Name	Intermediate Panchayat Name
Ama Khurd	Richoda (P)	Sagar
Amaoni	Biharipura (P)	Sagar
Amet	Amet (P)	Sagar
Amoda	Parsoriya (P)	Sagar
Arjani	Amet (P)	Sagar
Bachhlon	Bachhlon (P)	Sagar
Badkuwan	Badkuwan (P)	Sagar
Badona	Badona (P)	Sagar
Badora	Badora (P)	Rahatgarh
Badtuma	-	Sagar
Baheria Gadgad	Baheria Gadgad (P)	Sagar
Baheriya Sahni	Baheriya Sahni (P)	Rahatgarh
Bamhori	Gadariya Dhonga (P)	Rahatgarh
Bamhori Bika	Bamhori Bika (P)	Sagar
Bamhori Dhunder	Bamhori Dhunder (P)	Sagar
Bamhori Renguwan	Bamhori Renguwan (P)	Sagar
Bamora	Baheria Gadgad (P)	Sagar
Banguwan	Biharipura (P)	Sagar
Bararu	Bararu (P)	Sagar
Barchha	Barchha (P)	Sagar
Barkhera Khuman	Barkhera Khuman (P)	Rahatgarh
Barkhera Mafi	Rusalla (P)	Sagar
Barnawad	Bannad (P)	Sagar
Barodiya Gusai	Dabri (P)	Rahatgarh
Basiya Bhansa	Jerai (P)	Rahatgarh
Belai Ghat	Kishanpura (P)	Rahatgarh
Belai Guru	Dabri (P)	Rahatgarh
Belkhader	Gidwani (P)	Sagar
Berkheri Champat	Khakron (P)	Rahatgarh

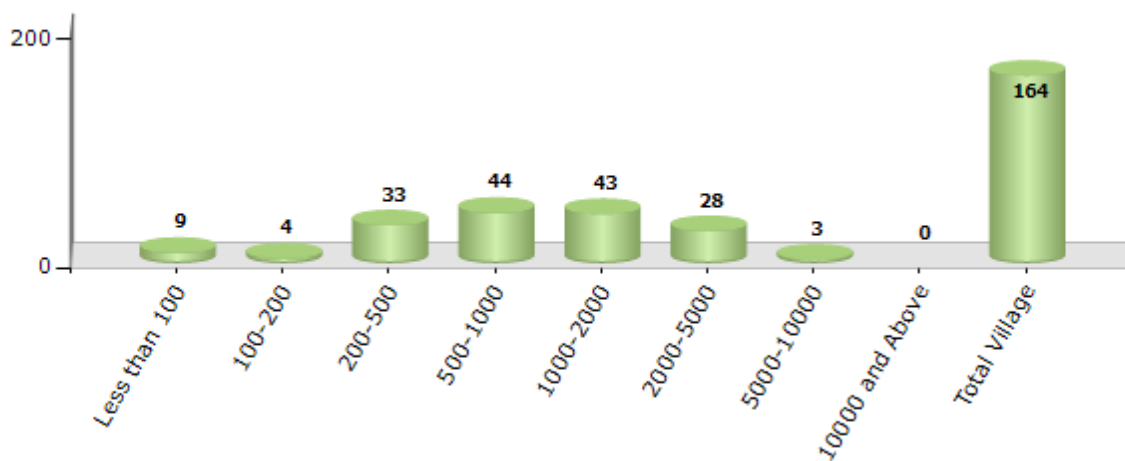
Contd....

Demographics

Number of Villages by Population Size - 2011

Less than 100	100-200	200-500	500-1000	1000-2000	2000-5000	5000-10000	10000 and Above	Total Village
9	4	33	44	43	28	3	0	164

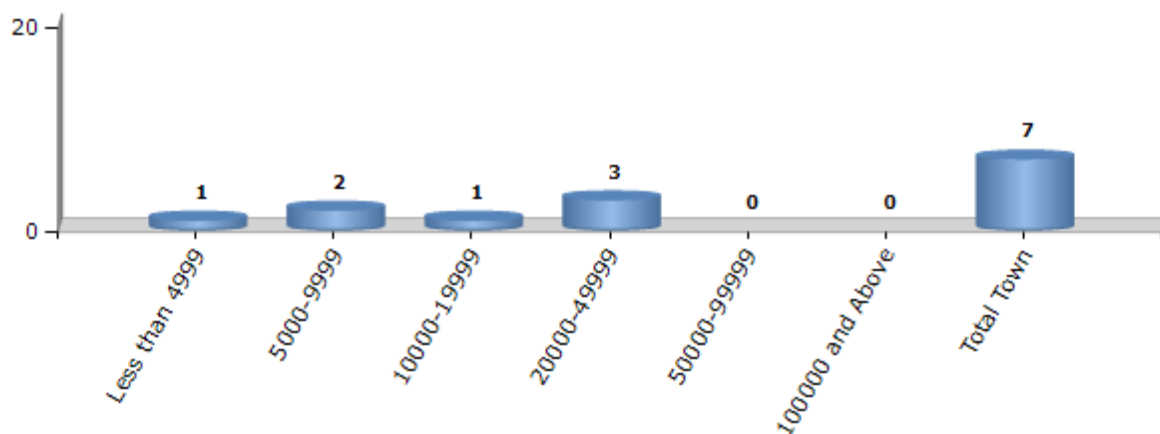
Number of Villages by Population Size - 2011



Number of Towns by Population Size - 2011

Less than 4999	5000-9999	10000-19999	20000-49999	50000-99999	100000 and Above	Total Town
1	2	1	3	0	0	7

Number of Towns by Population Size - 2011



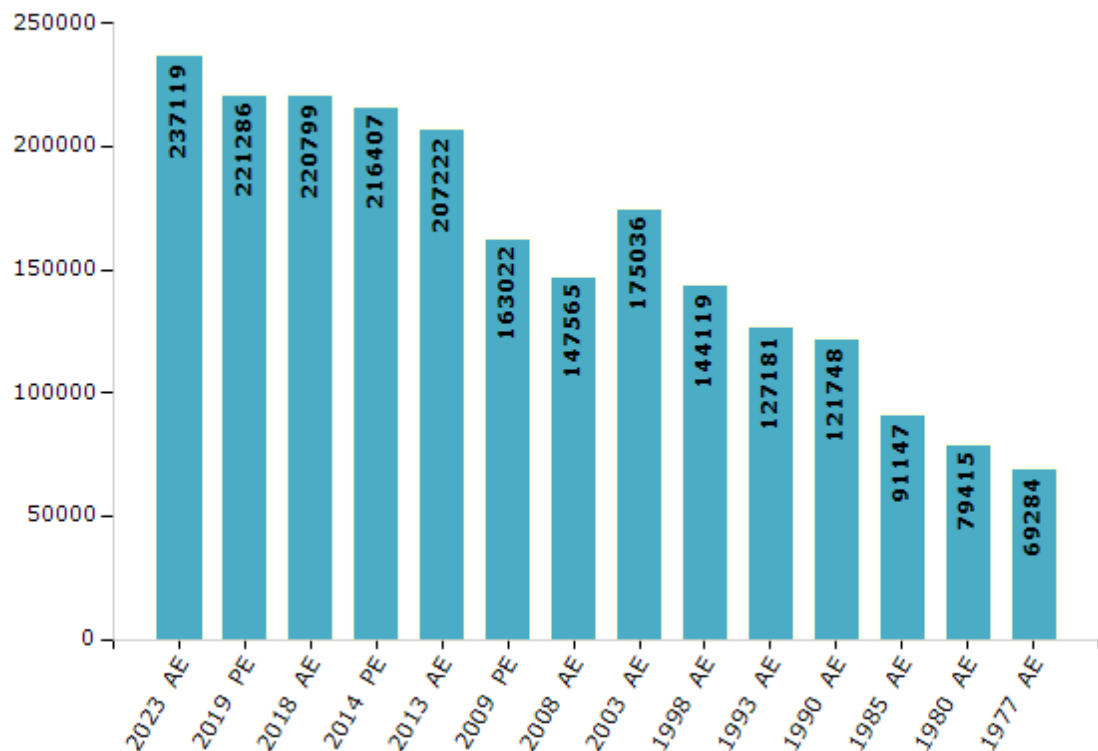
Electoral Features

Electors by Male & Female

Year	Male	Female	Others	Total
2023 AE	125317	111799	3	237119
2019 PE	118079	103200	7	221286
2018 AE	119052	101742	5	220799
2014 PE	118537	97851	19	216407
2013 AE	112917	94285	20	207222
2009 PE	90803	72219	-	163022
2008 AE	80845	66720	-	147565
2004 PE	-	-	-	-
2003 AE	95165	79871	-	175036
1999 PE	-	-	-	-
1998 AE	77372	66747	-	144119

Year	Male	Female	Others	Total
1993 AE	67480	59701	-	127181
1990 AE	65976	55772	-	121748
1985 AE	47096	44051	-	91147
1980 AE	40964	38451	-	79415
1977 AE	35549	33735	-	69284
1972 AE	-	-	-	-
1967 AE	-	-	-	-
1962 AE	-	-	-	-
1957 AE	-	-	-	-
1952 AE	-	-	-	-

Number of Electors

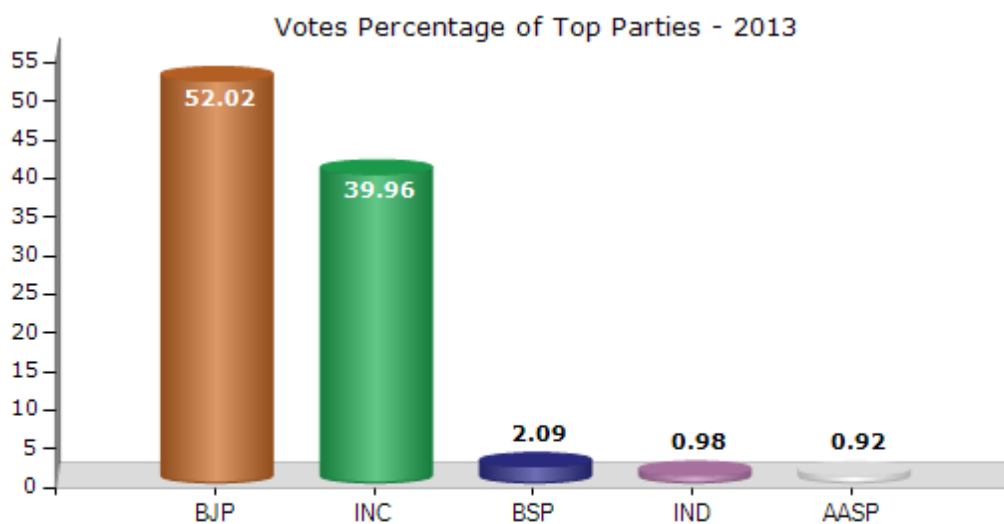


Note : AE : Assembly Election, PE : Assembly Segment of Parliamentary Election

Historical Summary Election Results

Summary Result of Assembly Election - 2013

Candidate Name	Party	Votes	Votes %
Engg Pradeep Lariya	BJP	69195	52.02
Advocate Surendra Choudhary	INC	53149	39.96
Lokman Choudhary	BSP	2785	2.09
Sangeeta Rajendra Khateek	IND	1298	0.98
Athya Umashankar	AASP	1221	0.92
Adv Narendra Ahirwar	NCP	1174	0.88
Engg Sandeep Kori	JND	656	0.49
Nandkishor Aathiya	BSCP	634	0.48
Ravi Verma	IND	502	0.38
Kamal Khateek	SP	355	0.27
	NOTA	2035	1.53



Polling Station Level Election Results

Number and Name of Polling Stations (PS) (2018)

Number of Polling Stations	Name of Polling Stations	Number of Polling Stations	Name of Polling Stations
1	Govt. Girls Primary School Mudara Jaruakheda	22	Govt. Primary School Building Semara Lahariya
2	Govt. Primary School Building Room No 1 Mudara Jaruakheda	23	Govt. Primary School Building Semara Lahariya
3	Govt Primary School Building Room No 2 Mudara Jaruakheda	24	Govt. Primary School Building Kanera Nikhar
4	Govt Primary School Building Room No 2 Mudara Jaruakheda	25	Govt. Middle School Building Khaira Salaiya
5	Govt.Middle School Mudara Jaruakheda	26	Govt.Middle School Building Gadhariya Dhonga
6	Govt Primary School Building Room No 1 Chandamau	27	Govt. Primary Boys School Building Room No 1 Narayavali
7	Govt. Primary School Building Room No 2 Chandamau	28	Govt. Primary Boys School Building Room No 2 Narayavali
8	Govt. Primary School Khairai	29	Govt. Girls Middle School Building Narayavali
9	Govt. Primary School Building Pali	30	Govt. Boys Purva Middle School Naryawali
10	Govt. Primary School Building Room No 1 Hanouta Parikshit	31	Govt High School Naryawali
11	Govt Primary School Building Room No 2 Hanota Parikshit	32	Govt. Primary School, Badora
12	Govt. Primary School Building Toda Gotamiya	33	Aaganbadi Center New Building Kodani
13	Govt. Primary School Building Room No 1 Ishurvara	34	Govt. Higher Secondary School Building Jerai
14	Govt. Primary School Building Room No 2 Ishurvara	35	Govt. Primary School Building Lotana
15	Govt. Primary School Building Khakaron	36	Govt. Primary School Building Berakheri Gupal
16	Govt Primary School Bilding Belai Ghat	37	Govt. Primary School Room No 1 Bhapel
17	Govt. Middle School Building Luhari	38	Govt. Primary School New Building Room No 2 Bhapel
18	Govt. Middle School Building Jerwara	39	Govt. Middle School Building Bhapel
19	Primary School Building Dhana Narayavali	40	Govt. Primary School Building Patan
20	Govt Primary School Bilding Mudiyakalrai	41	Govt. Middle School Building Jarara
21	Govt. Primary School Building Kishanapura	42	Govt. Primary School Building Basiyabhanasa

Contd....

Polling Station Level Election Results

Polling Station-wise Votes Secured by Overall Top Five Parties in Naryoli Assembly in Assembly Election (AE) under Sagar Parliamentary Constituency in Madhya Pradesh (2018)

Number of Polling Station	Winner - Eng. Pradeep Lariya (BJP)	Runner-up - Advocate Surendra Choudhary (INC)	3rd - Eng. Yogendra Suraj Choudhary (BSP)	4th - Nandkishore Athya (BSCP)	5th - Babulal Ahirwar (AAP)	NOTA	Other	Total Votes Secured
36	169	125	1	4	3	6	5	313
37	458	260	4	5	1	3	9	740
38	382	179	3	2	1	4	2	573
39	102	131	3	2	0	7	4	249
40	386	264	7	13	1	6	5	682
41	357	346	2	13	5	7	7	737
42	288	275	1	6	0	5	5	580
43	243	405	4	12	2	9	14	689
44	236	224	5	5	5	7	6	488
45	295	224	11	3	0	1	1	535
46	288	323	6	18	2	7	7	651
47	295	311	11	3	1	10	11	642
48	164	146	1	3	0	0	2	316
49	303	273	2	11	2	4	4	599
50	197	267	5	26	4	6	6	511
51	222	289	2	2	0	9	9	533
52	180	258	1	8	1	5	7	460
53	246	252	2	3	0	5	2	510
54	242	323	11	11	9	10	10	616
55	66	172	0	7	0	3	3	251
56	364	477	12	11	1	11	13	889
57	139	344	4	17	1	9	8	522
58	136	124	3	2	1	3	3	272
59	399	250	7	7	1	4	5	673
60	425	296	6	12	3	16	9	767
61	323	164	3	4	2	8	5	509
62	265	319	8	9	2	6	2	611
63	247	218	4	6	0	11	5	491
64	358	262	20	6	2	4	2	654
65	92	244	3	22	4	4	5	374
66	72	465	4	6	3	3	3	556
67	268	235	3	5	3	4	2	520
68	270	298	7	5	5	6	2	593
69	252	179	5	5	1	8	3	453
70	272	337	9	8	0	23	6	655

Contd....

Polling Station Level Election Results

Winner, Runner-up and 3rd Party Position & Winning Margin According to Polling Stations in Naryoli Assembly in Assembly Election (AE) under Sagar Parliamentary Constituency in Madhya Pradesh (2018)

Polling Station Number	Winner Party	Winner Votes (%)	Runner-up Party	Runner-up Votes (%)	Winning Margin Votes (%)	Third Party	Third Party Votes (%)	Other Votes (%)
67	BJP	268 (51.54)	INC	235 (45.19)	33 (6.35)	BSCP	5 (0.96)	12 (2.31)
68	INC	298 (50.25)	BJP	270 (45.53)	28 (4.72)	BSP	7 (1.18)	18 (3.04)
69	BJP	252 (55.63)	INC	179 (39.51)	73 (16.12)	BSP	5 (1.1)	17 (3.75)
70	INC	337 (51.45)	BJP	272 (41.53)	65 (9.92)	BSP	9 (1.37)	37 (5.65)
71	BJP	363 (69.27)	INC	144 (27.48)	219 (41.79)	AAP	4 (0.76)	13 (2.48)
72	BJP	247 (53.23)	INC	203 (43.75)	44 (9.48)	AAP	2 (0.43)	12 (2.59)
73	INC	329 (50.93)	BJP	284 (43.96)	45 (6.97)	BSP	9 (1.39)	24 (3.72)
74	BJP	249 (55.7)	INC	182 (40.72)	67 (14.98)	BSCP	3 (0.67)	13 (2.91)
75	INC	223 (50.23)	BJP	207 (46.62)	16 (3.61)	BSP	4 (0.9)	10 (2.25)
76	BJP	221 (58.31)	INC	143 (37.73)	78 (20.58)	BSP	7 (1.85)	8 (2.11)
77	BJP	274 (52.79)	INC	219 (42.2)	55 (10.59)	BSCP	8 (1.54)	18 (3.47)
78	BJP	535 (70.77)	INC	186 (24.6)	349 (46.17)	BSP	15 (1.98)	20 (2.65)
79	INC	408 (49.28)	BJP	393 (47.46)	15 (1.82)	BSCP	10 (1.21)	17 (2.05)
80	BJP	349 (59.66)	INC	214 (36.58)	135 (23.08)	BSCP	9 (1.54)	13 (2.22)
81	BJP	414 (57.18)	INC	216 (29.83)	198 (27.35)	BSP	65 (8.98)	29 (4.01)
82	BJP	147 (64.47)	INC	76 (33.33)	71 (31.14)	BSP	2 (0.88)	3 (1.32)
83	BJP	480 (70.69)	INC	164 (24.15)	316 (46.54)	BSP	8 (1.18)	27 (3.98)
84	BJP	417 (74.33)	INC	114 (20.32)	303 (54.01)	BSP	7 (1.25)	23 (4.1)
85	INC	418 (62.67)	BJP	213 (31.93)	205 (30.74)	BSP	17 (2.55)	19 (2.85)
86	BJP	340 (57.63)	INC	231 (39.15)	109 (18.48)	BSP	8 (1.36)	11 (1.86)
87	BJP	366 (54.55)	INC	267 (39.79)	99 (14.76)	BSP	16 (2.38)	22 (3.28)
88	INC	389 (48.26)	BJP	374 (46.4)	15 (1.86)	BSCP	9 (1.12)	34 (4.22)
89	BJP	367 (66.01)	INC	167 (30.04)	200 (35.97)	BSP	5 (0.9)	17 (3.06)
90	BJP	231 (65.44)	INC	105 (29.75)	126 (35.69)	BSP	6 (1.7)	11 (3.12)
91	BJP	374 (60.42)	INC	230 (37.16)	144 (23.26)	BSP	2 (0.32)	13 (2.1)
92	BJP	279 (58.99)	INC	181 (38.27)	98 (20.72)	AAP	4 (0.85)	9 (1.9)
93	BJP	270 (63.08)	INC	143 (33.41)	127 (29.67)	BSP	2 (0.47)	13 (3.04)
94	BJP	407 (72.81)	INC	145 (25.94)	262 (46.87)	BSP	3 (0.54)	4 (0.72)
95	INC	352 (51.69)	BJP	306 (44.93)	46 (6.76)	BSCP	4 (0.59)	19 (2.79)
96	INC	376 (63.09)	BJP	198 (33.22)	178 (29.87)	BSP	8 (1.34)	14 (2.35)
97	INC	462 (73.33)	BJP	142 (22.54)	320 (50.79)	BSP	9 (1.43)	17 (2.7)
98	INC	514 (66.58)	BJP	223 (28.89)	291 (37.69)	BSCP	13 (1.68)	22 (2.85)
99	INC	196 (70.76)	BJP	74 (26.71)	122 (44.05)	BSCP	3 (1.08)	4 (1.44)

Contd....

Socio-Economic Amenities - Rural

Access to Education Facilities

Particulars	Number of Village (% of Population)				
	Available	Not Available	If Not Available (Distance of Nearest Facility)		
			A	B	C
Govt. Primary School	146 (99)	18 (1)	15 (1)	1 (0)	0 (0)
Private Primary School	35 (41)	129 (59)	0 (0)	0 (0)	0 (0)
Govt. Middle School	87 (80)	77 (20)	64 (17)	8 (2)	1 (0)
Private Middle School	22 (28)	142 (72)	0 (0)	0 (0)	0 (0)
Govt. Secondary School	18 (28)	146 (72)	68 (33)	50 (23)	6 (2)
Private Secondary School	11 (16)	153 (84)	7 (4)	1 (1)	0 (0)
Govt. Senior Secondary School	16 (25)	148 (75)	42 (24)	61 (30)	33 (14)
Private Senior Secondary School	2 (4)	162 (96)	4 (3)	2 (1)	0 (0)
Govt. Arts and Science Degree College	0 (0)	164 (100)	0 (0)	0 (0)	0 (0)
Private Arts and Science Degree College	1 (1)	163 (99)	0 (0)	0 (0)	0 (0)
Govt. Engineering College	0 (0)	164 (100)	5 (5)	27 (17)	101 (59)
Private Engineering College	0 (0)	164 (100)	1 (1)	5 (4)	14 (6)
Govt. Medicine College	0 (0)	164 (100)	3 (3)	33 (25)	110 (65)
Private Medicine College	0 (0)	164 (100)	0 (0)	0 (0)	0 (0)
Govt. Management Institute	0 (0)	164 (100)	0 (0)	0 (0)	0 (0)
Private Management Institute	0 (0)	164 (100)	3 (3)	33 (25)	110 (65)
Govt. Polytechnic	0 (0)	164 (100)	4 (4)	39 (27)	119 (69)
Private Polytechnic	0 (0)	164 (100)	0 (0)	0 (0)	0 (0)
Govt. Vocational Training School/ITI	0 (0)	164 (100)	5 (4)	36 (26)	100 (61)
Private Vocational Training School/ITI	1 (1)	163 (99)	0 (0)	3 (1)	18 (8)
Govt. Non Formal Training Centre	0 (0)	164 (100)	3 (3)	35 (25)	65 (40)
Private Non Formal Training Centre	1 (1)	163 (99)	0 (0)	5 (3)	54 (28)
Govt. School For Disabled	0 (0)	164 (100)	4 (3)	34 (24)	62 (37)
Private School For Disabled	1 (1)	163 (99)	0 (0)	1 (1)	12 (5)
Government Others	0 (0)	164 (100)	1 (0)	2 (1)	5 (2)
Private Others	1 (1)	163 (99)	0 (0)	0 (0)	0 (0)

Note : Distance A : Less than 5 km; B : Between 5-10 km; C : 10+ km.; Source : Data Analysis is based on 2011 Census.

DISCLAIMER

The Terms of Use and Disclaimer of Datanet India Private Limited (hereinafter referred to as "Datanet") for use of this analysis report of **Naryoli Assembly Constituency (Naryoli Vidhan Sabha)** :-

1. **Assembly Factbook™** is a Registered Trade Mark owned by Datanet.
2. All the maps are sketched and graphical representation only and have not been drawn to the scale and also not to represent the actual geographical area or boundary of the unit.
3. The data for the aforesaid analysis is based on authentic sources and has been culled from the various publications of Census, CSO and NSSO for district and block level data, various central and state government departments, Central & State Elections Commissions and the concerned Returning Officers' releases, Electoral Rolls, Election results and allied publications, internal assessment, surveys, estimates and analysis. Therefore, certain adjustment of data at micro level may have been done to arrive closer to the macro data.
4. Data have been provided on an "As Is" and "As AVAILABLE" basis
5. The colours shown in the maps or diagram and charts of a particular party, alliance or AC are indicative and do not represent them.
6. This publication which includes maps, sheets, graphs and data would be the property under copyright of Datanet only. The user may use these for its internal study, analysis and research purposes. It's public display, re-selling or any commercial uses by the user are not allowed.
7. Datanet has taken due care and caution in compilation and processing of data and allied information, but does not guarantee the accuracy, adequacy or completeness of any information/analysis and will be not responsible for any errors or omissions or for the results obtained from the use of such information/analysis.
8. All the contents for the publication have been culled from various authentic sources and Datanet reasonably believes such sources to be reliable, but does not make any representations, express or implied as to the accuracy or fitness of use of such information. The information or contents of the information/analysis do not constitute advice and should not be relied upon in making (or refraining from making) any decision. Any reliance placed upon the information provided by Datanet is the sole responsibility and strictly at the user's risk.
9. In no event will Datanet be liable for any damages (including, without limitation, damages for loss of business projects, or loss of profits) arising in contract, tort or otherwise from the use of or inability to use any of its contents, or from any action taken (or refrained from being taken) as a result of using the analysis or any of its contents. Datanet its directors, owners, editors, officials, employees, distributor and agents or any associate will not be liable for any errors in the information contained or any consequences arising from the use of the contents of the provided information/analysis.
10. If any provision of these terms and conditions is held invalid or illegal or unenforceable for any reason by any court of competent jurisdiction, such provision shall be severed and the remainder of provisions of the terms and conditions shall continue in full force and effect as if the Term of Use had been executed with the invalid, illegal or unenforceable provision eliminated.
11. If there are any discrepancies in the information provided, please bring it to attention of Datanet for suitable rectification measures.

Buy Online This Complete Book At
Indiastat Publication Book Store

www.indiastatpublications.com

or go directly at

[http://www.indiastatpublications.com/
Assembly_factbook/Madhya_Pradesh/Sagar/ Naryoli](http://www.indiastatpublications.com/Assembly_factbook/Madhya_Pradesh/Sagar/Naryoli)

 **indiastat**elections

ISBN : 978-93-6219-886-0



9 789362 198860