



Madhya Pradesh

# Assembly Factbook™

Sagar Assembly Constituency



Key Electoral Data of Sagar  
Assembly Constituency (Vidhan Sabha)

Madhya Pradesh

# **Assembly Factbook™**

Sagar Assembly Constituency



Sagar Vidhan Sabha

## **Editor & Director**

Dr. R.K. Thukral

## **Research Editor**

Dr. Shafeeq Rahman

## **Compiled, Researched and Published by Datanet India Pvt. Ltd.**

D-100, 1st Floor,

Okhla Industrial Area, Phase-I,  
New Delhi- 110020.

Ph.: 91-11- 43580781-84

Email : support@indiastatpublications.com

Website : www.indiastatelections.com

## **Online Book Store :**

www.indiastatpublications.com

**Report No. :** AFB/MP-041-0125

**ISBN :** 978-93-87189-67-6

**First Edition :** January, 2018

**Eighth Updated Edition :** January, 2025

**Price :** Rs. 11500/-

US\$ 310

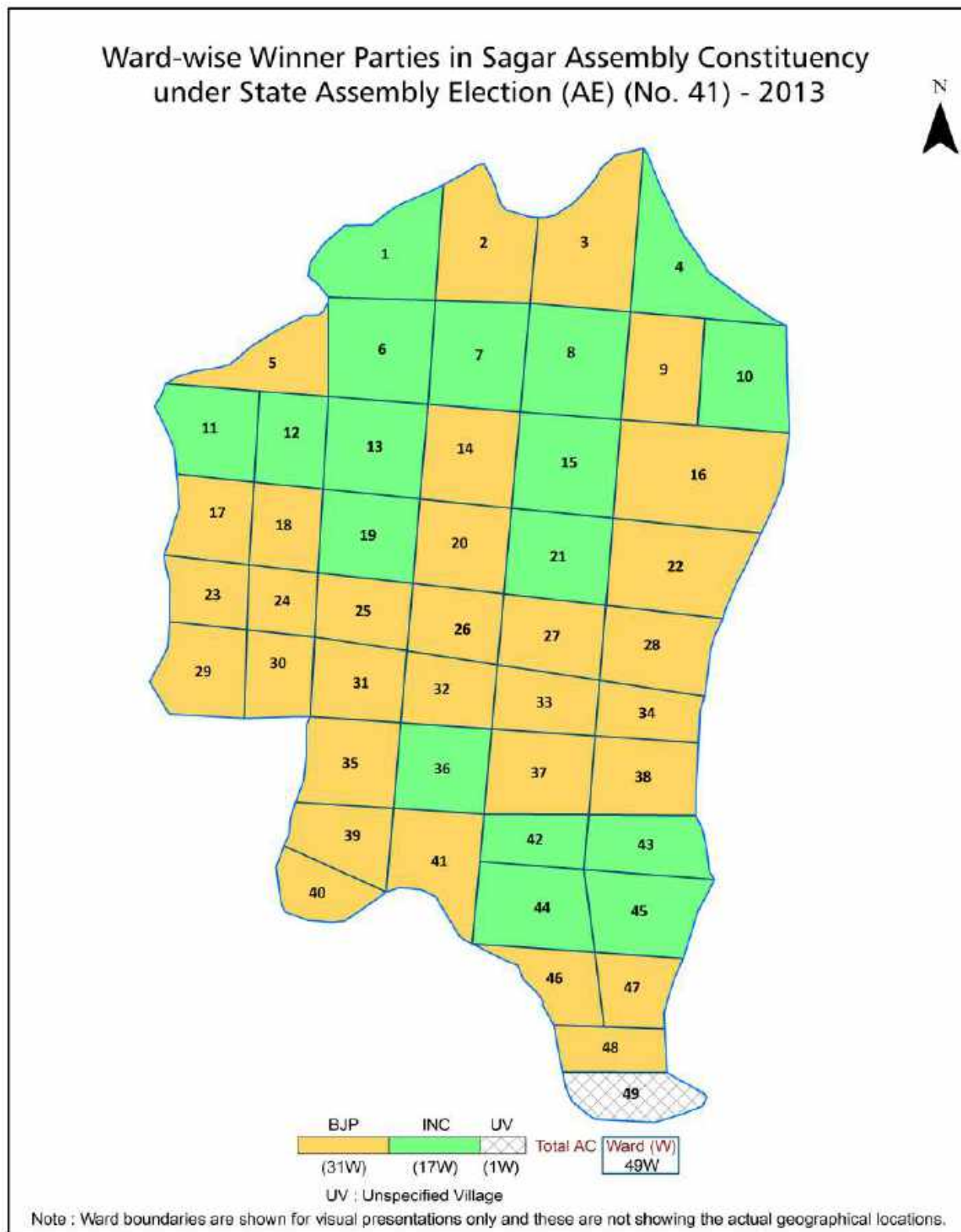
**© Datanet India Pvt. Ltd.**

All rights reserved. No part of this book may be reproduced, stored in a retrieval system or transmitted in any form or by any means, mechanical photocopying, photographing, scanning, recording or otherwise without the prior written permission of the publisher. Please refer to Disclaimer at page no. 184 for the use of this publication.

Printed in India

No.	Particulars	Page No.
	<b>Introduction</b>	
1	Assembly Constituency - (Vidhan Sabha) at a Glance   Features of Assembly as per Delimitation Commission of India (2008)	1-2
	<b>Location and Political Maps</b>	
2	Location Map   Boundaries of Assembly Constituency - (Vidhan Sabha) in District   Boundaries of Assembly Constituency under Parliamentary Constituency - (Lok Sabha)   Ward-wise Winner Parties- 2024, 2023, 2019, 2018, 2014, 2013, 2009 and 2008	3-11
	<b>Administrative Setup (2011)</b>	
3	District   Sub-district   Towns   Villages   Inhabited Villages   Uninhabited Villages   Village Panchayat   Intermediate Panchayat	12
	<b>Demographics (2011)</b>	
4	Population   Households   Rural/Urban Population   Ward by Population Size   Sex Ratio (Total & 0-6 Years)   Religious Population   Social Population   Literacy Rate	13-14
	<b>Electoral Features</b>	
5	Important Dates of Last Elections Held   Electors by Gender   Service Electors   Voters   Voters Turnout   Polling Stations & Average Number of Electors per Polling Station   Electors by Age Group   Present Elected Representatives	15-20
	<b>Historical Summary Election Results</b>	
6	Vote Share of Major Parties   Winning Margin (Number & Percentage)   Polarity of Parties   Summary Result of Assembly Segment of Parliamentary Elections 2024, 2019, 2014, 2009, 2004 and 1999   Summary Result of Assembly Elections 2023, 2018, 2013, 2008, 2003, 1998, 1993, 1990, 1985, 1980, 1977, 1972, 1967, 1962, 1957 and 1952	21-44
	<b>Polling Station Level Election Results</b>	
7	Name and Number of Polling Station 2024, 2023, 2019, 2018, 2014, 2013, 2009 and 2008   Polling Station-wise Electors, Voters & Voters Turnout 2024, 2023, 2019, 2018, 2014, 2013, 2009 and 2008   Polling Station wise Elections Results 2024, 2023, 2019, 2018, 2014, 2013, 2009 and 2008	45-178
	<b>Share of Assembly Constituency</b>	
8	Share of Assembly Constituency - (Vidhan Sabha) in State, District and Parliamentary Constituency - (Lok Sabha)	179
9	<b>Abbreviation &amp; Sources</b>	181-182
10	<b>Disclaimer</b>	184

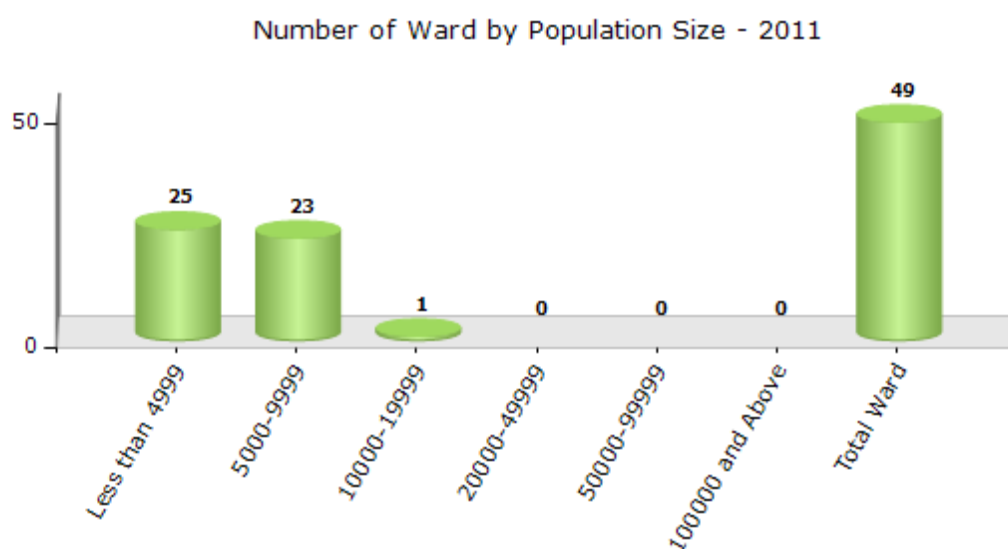
## Location & Political Map



## Demographics

### Number of Ward by Population Size - 2011

Less than 4999	5000-9999	10000-19999	20000-49999	50000-99999	100000 and Above	Total Ward
25	23	1	0	0	0	49



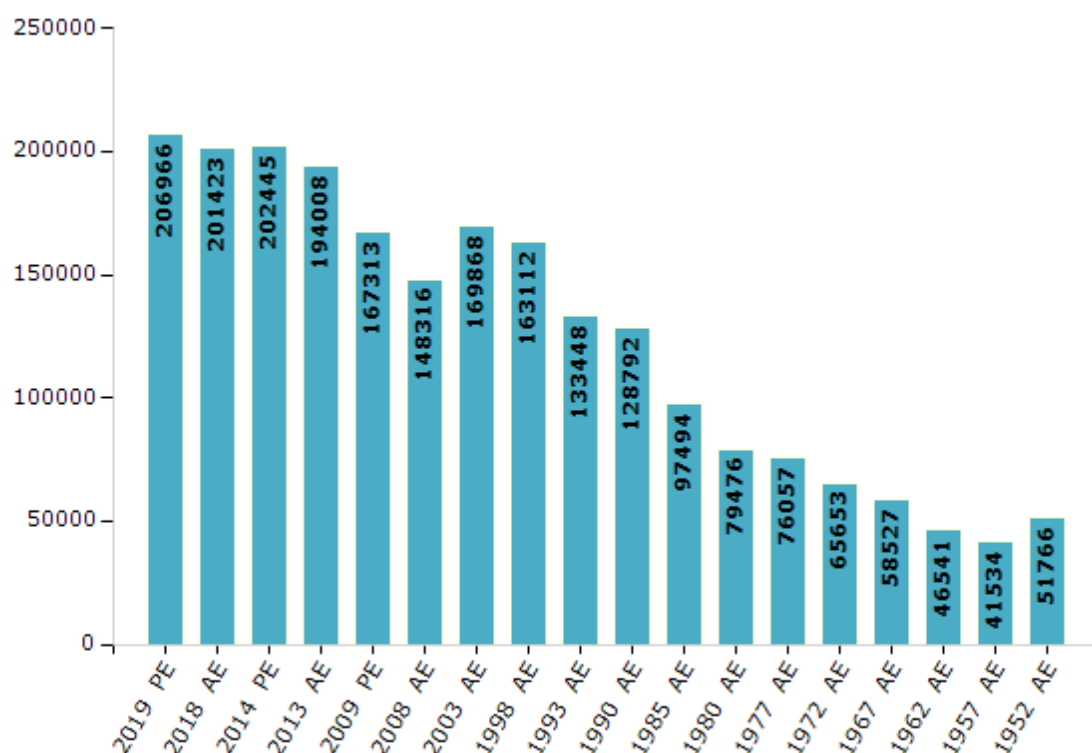


## Electoral Features

### Electors by Male & Female

Year	Male	Female	Others	Total	Year	Male	Female	Others	Total
2019 PE	107486	99472	8	206966	1993 AE	70557	62891	-	133448
2018 AE	104781	96634	8	201423	1990 AE	69045	59747	-	128792
2014 PE	105627	96804	14	202445	1985 AE	50923	46571	-	97494
2013 AE	101673	92321	14	194008	1980 AE	41361	38115	-	79476
2009 PE	89465	77848	-	167313	1977 AE	39228	36829	-	76057
2008 AE	79474	68842	-	148316	1972 AE	33881	31772	-	65653
2004 PE	-	-	-	-	1967 AE	-	-	-	58527
2003 AE	90332	79536	-	169868	1962 AE	-	-	-	46541
1999 PE	-	-	-	-	1957 AE	-	-	-	41534
1998 AE	86814	76298	-	163112	1952 AE	-	-	-	51766

Number of Electors

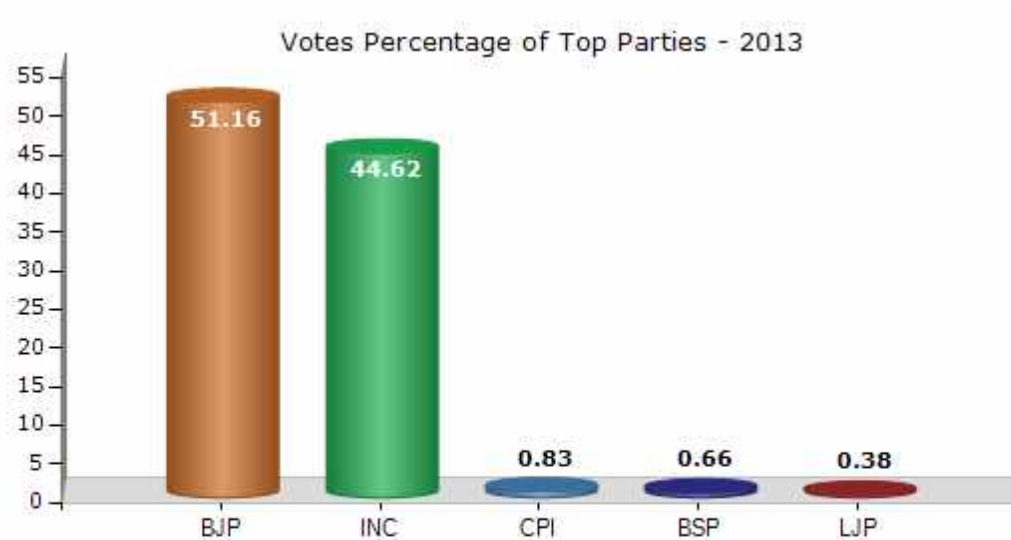


**Note :** AE : Assembly Election, PE : Assembly Segment of Parliamentary Election

## Historical Summary Election Results

### Summary Result of Assembly Election - 2013

Candidate Name	Party	Votes	Votes %
Shailendra Jain	BJP	64351	51.16
Sushil Tiwari	INC	56128	44.62
Intqam Hussain Butt	CPI	1046	0.83
Mu Shakeel Makrani	BSP	836	0.66
Ashwini Rai	LJP	477	0.38
Dr Ramavtar Sharma	SUCI	416	0.33
Yamshankar Yash Yadav	JD(U)	368	0.29
Ramu Urf Ashish Jain	IND	239	0.19
Dr Aashiq Ali	SP	210	0.17
Nirpat Sen	JND	201	0.16
Firoz Anwar	MNDP	123	0.1
	NOTA	1385	1.1





## Polling Station Level Election Results

### Number and Name of Polling Stations (PS) (2018)

Number of Polling Stations	Name of Polling Stations	Number of Polling Stations	Name of Polling Stations
1	Girls Primary School Room No 1 Bada Karela	22	Govt Aud Training Sharvan Kala East Zone Room 7
2	Girls Primary School Room No 2 Building Bada Karela	23	Govt. Aud. Training Shravan Kala Middle Part Room 8
3	Primary Girls School Room No 3 Bada Karila	24	Govt. New Shastri Primary School Room 1
4	Govt Primary School Room No 1 New Building Subhash Nagar	25	Govt Aud Training Kashath Kala Kendra Room 9
5	Govt. Primary School Old Buil.Room No. 4 Bada Karila	26	Govt Aud Training Kashath Kala Kendra Room 9
6	Govt Primary School Building Extra Room No 1 Bada Karila	27	Govt. Aud. Training Kashath Kala Kendra New Building Room 10 Subhash Nagar
7	Govt. Primary School Room 2 Bada Karila Subhash Nagar	28	Govt Middle School Building Vithal Nagar Room 2
8	Govt Girls Middle School Room 1 Subhash Nagar Sindhi Camp	29	Kabula Nag Pali Pri Boys Sch South Zone Room 1
9	Govt Girls Middle School Room 2 Subhash Nagar Shindhi Camp	30	Kabula Nag Pali Boys School South Part Room 2
10	Govt Girls Middle School Room 3 Subhash Nagar Shindhi Camp	31	Kabula Nag Pali Boys School Room 3
11	Govt Girls Middle School Room 4 Subhash Nagar Shindhi Camp	32	Kabula Nag. Pal. Pri. Boys School Room 4 Sagar
12	Govt. Girls Middle School Room 5 Subhash Nagar Sindhi Camp	33	Govt Middle School Building Vithal Nagar Room 2
13	Govt. Girls Middle School Room 6 Subhash Nagar Sindhi Camp	34	Dr. Ambedkar Mangal Bhavan Room 1 Guru Goving Singh Ward
14	Govt. Girls Middle School Room 7 Subhash Nagar Sindhi Camp	35	Govt Middle Boys School Room 3 Vithal Nagar
15	I T I Building North Zone Room 1	36	Dr. Ambedkar Mangal Bhavan Room 2 Guru Goving Singh Ward
16	I T I Building North Zone Room 2	37	Govt Boys Middle School Room 4 Vithal Nagar
17	I T I Kendra South Zone Room 3	38	Dr. Ambedkar Mangal Bhavan Room 3 Guru Goving Singh Ward
18	I T I Kendra West Zone Room 4	39	M P Rajya Bhandar Buil North Zone
19	I T I Building East Part Room 5	40	Nag Pali Govt Boys School Malpura East Zone
20	I T I Building East Part Room 5	41	Community Hall Khushipura Room 1 Sagar
21	Govt Aud Training Shravan Kala East Zone Room 3	42	Nag Pali Primary Boys School Khushipura Malpura West Zone

Contd....

## Polling Station Level Election Results

### Polling Station-wise Votes Secured by Overall Top Five Parties in Sagar Assembly in Assembly Election (AE) under Sagar Parliamentary Constituency in Madhya Pradesh (2018)

Number of Polling Station	Winner - Shailendra Jain (BJP)	Runner-up - Navy Jain (INC)	3rd - Santosh Prajapati (BSP)	4th - Ankleshwar Dubey (Anni) (IND)	5th - Jagdish Yadav (SP)	NOTA	Other	Total Votes Secured
36	136	97	0	0	5	1	6	245
37	118	337	122	0	0	0	10	587
38	148	293	22	1	0	1	7	472
39	408	214	11	5	0	3	15	656
40	247	280	49	0	1	1	13	591
41	170	203	23	1	0	0	8	405
42	385	309	68	1	2	1	19	785
43	110	525	2	0	8	1	8	654
44	78	419	0	0	0	2	9	508
45	163	325	44	6	8	3	31	580
46	152	284	9	3	2	3	22	475
47	250	308	64	0	5	0	26	653
48	313	280	2	1	5	2	25	628
49	238	138	1	4	12	5	12	410
50	298	133	2	6	16	5	20	480
51	315	185	7	13	8	8	16	552
52	352	100	2	4	57	3	11	529
53	169	79	4	1	15	1	11	280
54	283	237	6	3	10	5	21	565
55	242	168	1	0	4	0	10	425
56	124	298	0	1	2	1	12	438
57	63	269	1	0	5	0	10	348
58	178	144	5	3	2	2	4	338
59	334	280	7	4	20	1	22	668
60	289	112	7	10	12	0	10	440
61	262	115	3	6	8	3	7	404
62	119	542	4	2	10	2	12	691
63	207	375	1	2	2	1	5	593
64	284	210	1	0	10	2	6	513
65	78	415	0	0	3	1	5	502
66	109	252	2	0	16	3	18	400
67	194	368	20	9	3	2	12	608
68	301	249	104	9	7	0	12	682
69	74	289	12	0	7	1	7	390
70	96	262	16	1	2	3	10	390

Contd....

## Polling Station Level Election Results

**Winner, Runner-up and 3rd Party Position & Winning Margin According to Polling Stations in Sagar Assembly in Assembly Election (AE) under Sagar Parliamentary Constituency in Madhya Pradesh (2018)**

Polling Station Number	Winner Party	Winner Votes (%)	Runner-up Party	Runner-up Votes (%)	Winning Margin Votes (%)	Third Party	Third Party Votes (%)	Other Votes (%)
67	INC	368 (60.53)	BJP	194 (31.91)	174 (28.62)	BSP	20 (3.29)	26 (4.28)
68	BJP	301 (44.13)	INC	249 (36.51)	52 (7.62)	BSP	104 (15.25)	28 (4.11)
69	INC	289 (74.1)	BJP	74 (18.97)	215 (55.13)	BSP	12 (3.08)	15 (3.85)
70	INC	262 (67.18)	BJP	96 (24.62)	166 (42.56)	BSP	16 (4.1)	16 (4.1)
71	INC	335 (53.69)	BJP	261 (41.83)	74 (11.86)	BSP	6 (0.96)	22 (3.53)
72	INC	271 (59.04)	BJP	167 (36.38)	104 (22.66)	IND (DVRG)	7 (1.53)	14 (3.05)
73	INC	246 (52.34)	BJP	216 (45.96)	30 (6.38)	AAP	2 (0.43)	6 (1.28)
74	BJP	351 (47.3)	INC	350 (47.17)	1 (0.13)	IND (DVRG)	10 (1.35)	31 (4.18)
75	BJP	215 (60.06)	INC	66 (18.44)	149 (41.62)	SP	48 (13.41)	29 (8.1)
76	BJP	298 (55.29)	INC	155 (28.76)	143 (26.53)	SP	33 (6.12)	53 (9.83)
77	INC	297 (59.16)	BJP	173 (34.46)	124 (24.7)	SP	9 (1.79)	23 (4.58)
78	BJP	320 (59.15)	INC	177 (32.72)	143 (26.43)	SP	23 (4.25)	21 (3.88)
79	BJP	274 (41.83)	INC	194 (29.62)	80 (12.21)	SP	127 (19.39)	60 (9.16)
80	INC	208 (60.12)	BJP	101 (29.19)	107 (30.93)	SP	28 (8.09)	9 (2.6)
81	BJP	209 (46.24)	INC	152 (33.63)	57 (12.61)	SP	62 (13.72)	29 (6.42)
82	BJP	327 (56.09)	INC	209 (35.85)	118 (20.24)	SP	16 (2.74)	31 (5.32)
83	BJP	334 (64.85)	INC	149 (28.93)	185 (35.92)	SP	8 (1.55)	24 (4.66)
84	INC	308 (52.29)	BJP	255 (43.29)	53 (9)	SP	8 (1.36)	18 (3.06)
85	BJP	213 (51.7)	INC	173 (41.99)	40 (9.71)	SP	14 (3.4)	12 (2.91)
86	BJP	372 (56.88)	INC	236 (36.09)	136 (20.79)	IND (DVRG)	12 (1.83)	34 (5.2)
87	BJP	362 (56.39)	INC	247 (38.47)	115 (17.92)	IND (DVRG)	6 (0.93)	27 (4.21)
88	BJP	320 (70.64)	INC	103 (22.74)	217 (47.9)	SP	9 (1.99)	21 (4.64)
89	BJP	448 (66.17)	INC	178 (26.29)	270 (39.88)	SP	10 (1.48)	41 (6.06)
90	BJP	389 (65.6)	INC	151 (25.46)	238 (40.14)	SP	13 (2.19)	40 (6.75)
91	BJP	194 (66.21)	INC	73 (24.91)	121 (41.3)	SP	5 (1.71)	21 (7.17)
92	BJP	321 (69.93)	INC	86 (18.74)	235 (51.19)	SP	16 (3.49)	36 (7.84)
93	BJP	377 (72.92)	INC	99 (19.15)	278 (53.77)	BLSP	11 (2.13)	30 (5.8)
94	INC	374 (49.02)	BJP	338 (44.3)	36 (4.72)	BSP	11 (1.44)	40 (5.24)
95	BJP	256 (61.1)	INC	92 (21.96)	164 (39.14)	IND (SGPMM)	23 (5.49)	48 (11.46)
96	BJP	197 (40.53)	INC	132 (27.16)	65 (13.37)	BSP	109 (22.43)	48 (9.88)
97	INC	263 (47.39)	BJP	234 (42.16)	29 (5.23)	BSP	20 (3.6)	38 (6.85)
98	INC	218 (54.91)	BJP	117 (29.47)	101 (25.44)	IND (PS)	17 (4.28)	45 (11.34)
99	INC	276 (79.31)	BJP	37 (10.63)	239 (68.68)	SP	14 (4.02)	21 (6.03)

Contd....

## DISCLAIMER

The Terms of Use and Disclaimer of Datanet India Private Limited (hereinafter referred to as "Datanet") for use of this analysis report of **Sagar Assembly Constituency (Sagar Vidhan Sabha)** :-

1. **Assembly Factbook™** is a Registered Trade Mark owned by Datanet.
2. All the maps are sketched and graphical representation only and have not been drawn to the scale and also not to represent the actual geographical area or boundary of the unit.
3. The data for the aforesaid analysis is based on authentic sources and has been culled from the various publications of Census, CSO and NSSO for district and block level data, various central and state government departments, Central & State Elections Commissions and the concerned Returning Officers' releases, Electoral Rolls, Election results and allied publications, internal assessment, surveys, estimates and analysis. Therefore, certain adjustment of data at micro level may have been done to arrive closer to the macro data.
4. Data have been provided on an "As Is" and "As AVAILABLE" basis
5. The colours shown in the maps or diagram and charts of a particular party, alliance or AC are indicative and do not represent them.
6. This publication which includes maps, sheets, graphs and data would be the property under copyright of Datanet only. The user may use these for its internal study, analysis and research purposes. It's public display, re-selling or any commercial uses by the user are not allowed.
7. Datanet has taken due care and caution in compilation and processing of data and allied information, but does not guarantee the accuracy, adequacy or completeness of any information/analysis and will be not responsible for any errors or omissions or for the results obtained from the use of such information/analysis.
8. All the contents for the publication have been culled from various authentic sources and Datanet reasonably believes such sources to be reliable, but does not make any representations, express or implied as to the accuracy or fitness of use of such information. The information or contents of the information/analysis do not constitute advice and should not be relied upon in making (or refraining from making) any decision. Any reliance placed upon the information provided by Datanet is the sole responsibility and strictly at the user's risk.
9. In no event will Datanet be liable for any damages (including, without limitation, damages for loss of business projects, or loss of profits) arising in contract, tort or otherwise from the use of or inability to use any of its contents, or from any action taken (or refrained from being taken) as a result of using the analysis or any of its contents. Datanet its directors, owners, editors, officials, employees, distributor and agents or any associate will not be liable for any errors in the information contained or any consequences arising from the use of the contents of the provided information/analysis.
10. If any provision of these terms and conditions is held invalid or illegal or unenforceable for any reason by any court of competent jurisdiction, such provision shall be severed and the remainder of provisions of the terms and conditions shall continue in full force and effect as if the Term of Use had been executed with the invalid, illegal or unenforceable provision eliminated.
11. If there are any discrepancies in the information provided, please bring it to attention of Datanet for suitable rectification measures.

**Buy Online This Complete Book At**  
**Datanet India eBooks Store**

[www.indiastatpublications.com](http://www.indiastatpublications.com)

or go directly at

[http://www.indiastatpublications.com/  
Assembly\\_factbook/Madhya\\_Pradesh/Sagar/ Sagar](http://www.indiastatpublications.com/Assembly_factbook/Madhya_Pradesh/Sagar/Sagar)

 **indiastat**elections

