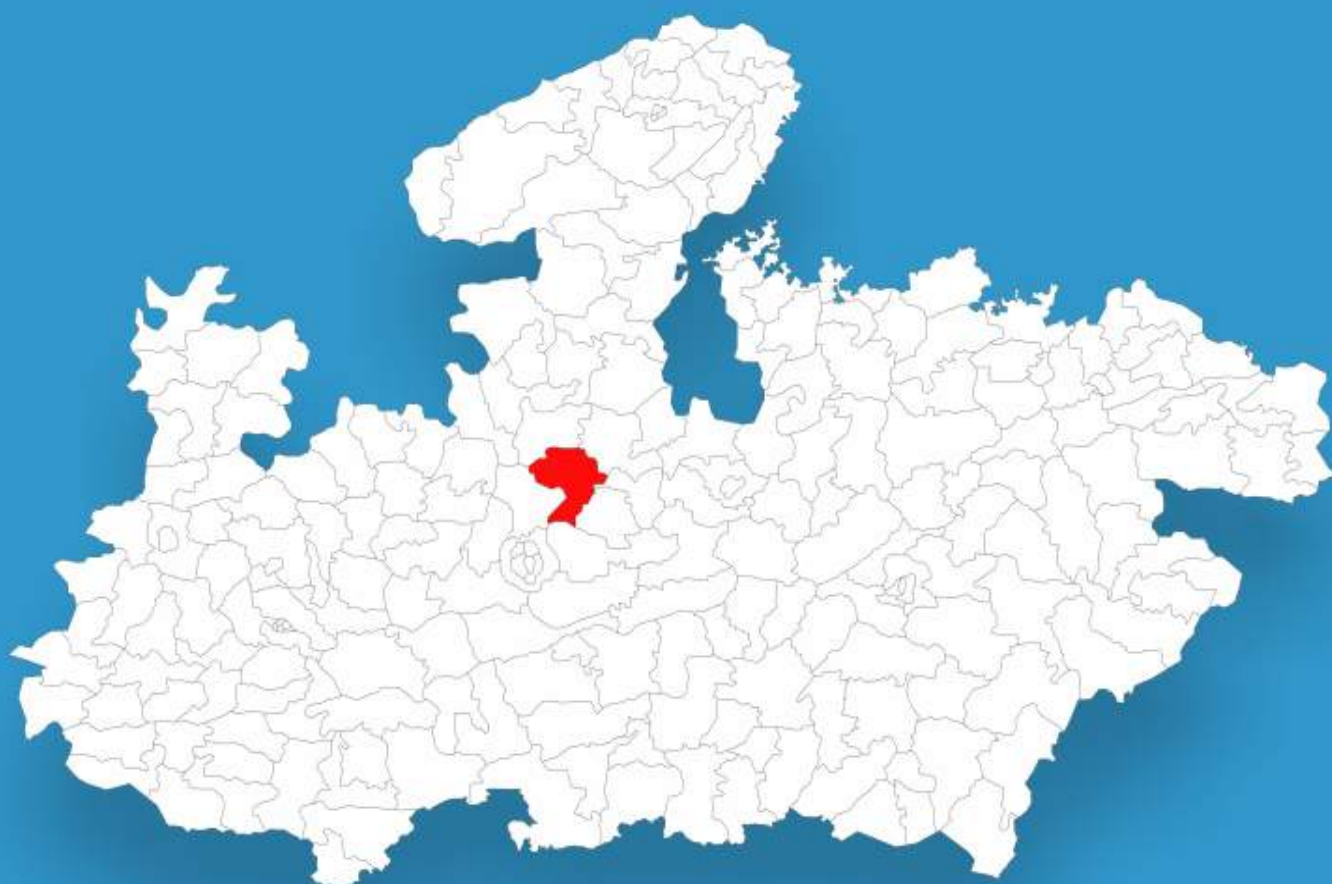




Madhya Pradesh

Assembly Factbook™

Shamshabad Assembly Constituency



Key Electoral Data of Shamshabad
Assembly Constituency (Vidhan Sabha)

Madhya Pradesh

Assembly Factbook™

Shamshabad Assembly Constituency



Shamshabad Vidhan Sabha

Editor & Director

Dr. R.K. Thukral

Research Editor

Dr. Shafeeq Rahman

Compiled, Researched and Published by Datanet India Pvt. Ltd.

D-100, 1st Floor,

Okhla Industrial Area, Phase-I,
New Delhi- 110020.

Ph.: 91-11- 43580781-84

Email : support@indiastatpublications.com

Website : www.indiastatelections.com

Online Book Store :

www.indiastatpublications.com

Report No. : AFB/MP-148-0123

ISBN : 978-93-87189-83-6

First Edition : January, 2018

Sixth Updated Edition : January, 2023

Price : Rs. 11500/-

US\$ 310

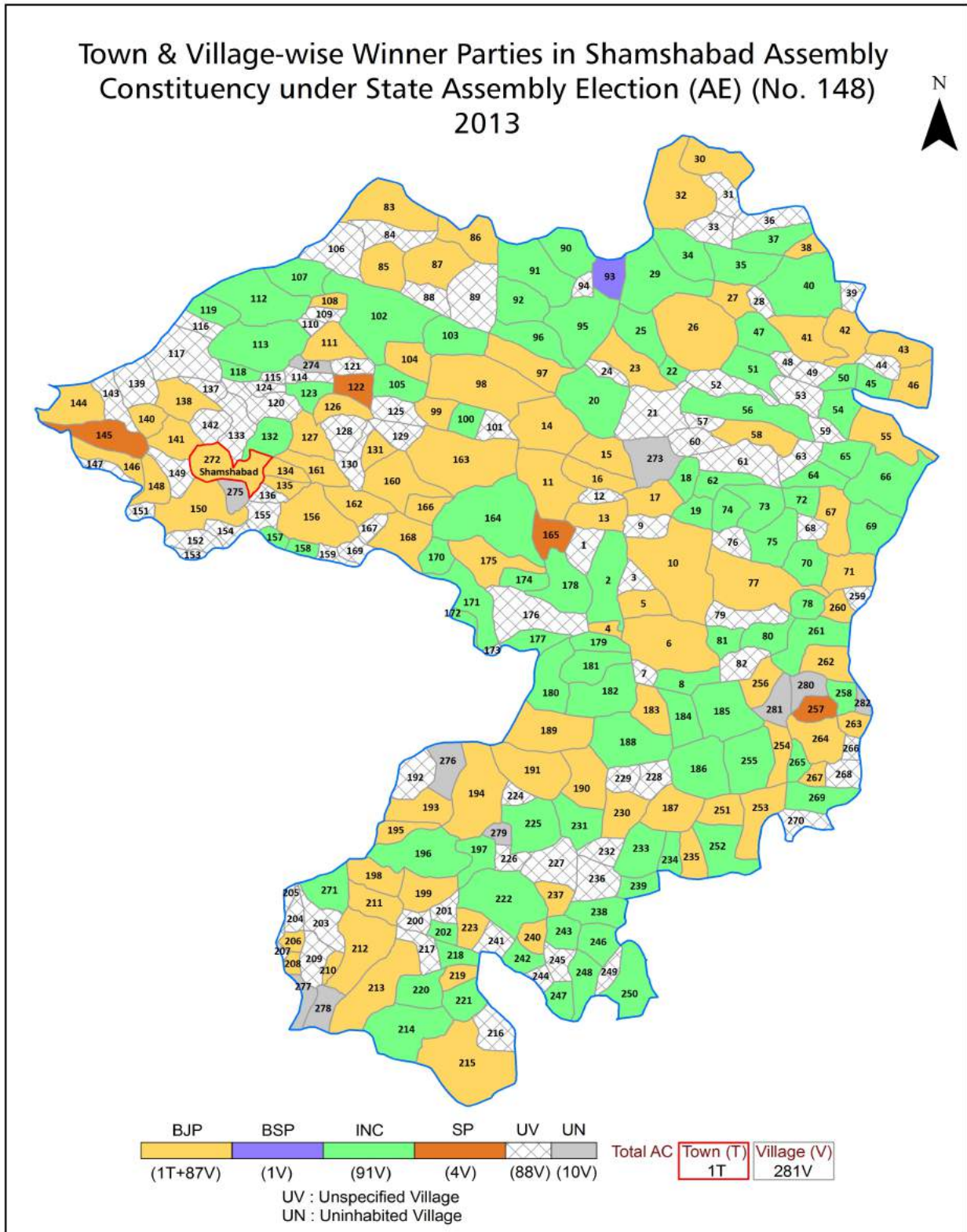
© Datanet India Pvt. Ltd.

All rights reserved. No part of this book may be reproduced, stored in a retrieval system or transmitted in any form or by any means, mechanical photocopying, photographing, scanning, recording or otherwise without the prior written permission of the publisher. Please refer to Disclaimer at page no. 218 for the use of this publication.

Printed in India

No.	Particulars	Page No.
	Introduction	
1	Assembly Constituency - (Vidhan Sabha) at a Glance Features of Assembly as per Delimitation Commission of India (2008)	1-2
	Location and Political Maps	
2	Location Map Boundaries of Assembly Constituency - (Vidhan Sabha) in District Boundaries of Assembly Constituency under Parliamentary Constituency - (Lok Sabha) Town & Village-wise Winner Parties- 2019, 2018, 2014, 2013, 2009 and 2008	3-11
	Administrative Setup (2011)	
3	District Sub-district Towns Villages Inhabited Villages Uninhabited Villages Village Panchayat Intermediate Panchayat	12-26
	Demographics (2011)	
4	Population Households Rural/Urban Population Towns and Villages by Population Size Sex Ratio (Total & 0-6 Years) Religious Population Social Population Literacy Rate	27-28
	Electoral Features	
5	Important Dates of Last Elections Held Electors by Gender Service Electors Voters Voters Turnout Polling Stations & Average Number of Electors per Polling Station Electors by Age Group Present Elected Representatives	29-34
	Historical Summary Election Results	
6	Vote Share of Major Parties Winning Margin (Number & Percentage) Polarity of Parties Summary Result of Assembly Segment of Parliamentary Elections 2019, 2014, 2009, 2004 and 1999 Summary Result of Assembly Elections 2018, 2013, 2008, 2003, 1998, 1993, 1990, 1985, 1980 and 1977	35-53
	Polling Station Level Election Results	
7	Name and Number of Polling Station 2019, 2018, 2014, 2013, 2009 and 2008 Polling Station-wise Electors, Voters & Voters Turnout 2019, 2018, 2014, 2013, 2009 and 2008 Polling Station wise Elections Results 2019, 2018, 2014, 2013, 2009 and 2008	54-196
	Share of Assembly Constituency	
8	Share of Assembly Constituency - (Vidhan Sabha) in State, District and Parliamentary Constituency - (Lok Sabha)	197
	Socio-Economic Amenities (2011)	
9	Access to Administrative Units Agricultural, Manufacturing and Industrial Commodities Demographic Indicators Education Health & Manpower Drinking Water Supply Sanitation Entertainment and Recreations Infrastructure Power Food Allocation Distribution and Marketing of Agriculture Commodities Infrastructure Transport and Road Infrastructure Communication Banking and Financial Services Land Use Irrigation Source	199-213
10	Abbreviation & Sources	215-216
11	Disclaimer	218

Location & Political Map



Administrative Setup

List of Village Panchayat & Intermediate Panchayat (Block) Name - 2011

Village Name	Village Panchayat Name	Intermediate Panchayat Name
Agra Jagir	Hingli	Nateran
Ahmada Nagar	Amhadanagar	Vidisha
Ahmadpur Tappa Kheda	Bilori	Vidisha
Amarpur	Birdha	Nateran
Amarpura	Amarpura	Nateran
Amaukhedi	Amaukhedi	Vidisha
Amkheda Kalu	Amkhedakalu	Nateran
Amkheda Sookha	Amkhedasukha	Nateran
Amoda	Sayar	Vidisha
Andiya Khurd	Mudrasurai	Vidisha
Arwariya	Arbaria	Vidisha
Babachiya	Rampurakala	Nateran
Badanpur	Bilori	Vidisha
Badher	Badher	Nateran
Bairkhedi Ghat	Amarpura	Nateran
Bairkhediahir	Neharyai	Nateran
Bala Barkheda	Balabarkheda	Vidisha
Ballakhedi	Khejrasultan	Vidisha
Balrampur	Sakrai	Nateran
Baman Kheda	Boria	Vidisha
Bamhoury	Bamori	Nateran
Bamora	Bamora	Vidisha
Bamuriya	Bamuria	Nateran
Bamuriya	Chatoria	Vidisha
Barkheda Adwar	Rinia	Nateran
Barkheda Jagir	Barkheda Jagir	Nateran
Barkheda Jat	Bharnakheda	Nateran
Barkheda Makhu	Barkheda Makhu	Nateran
Barkhedi Kasba	Sankalkhedakhurd	Vidisha

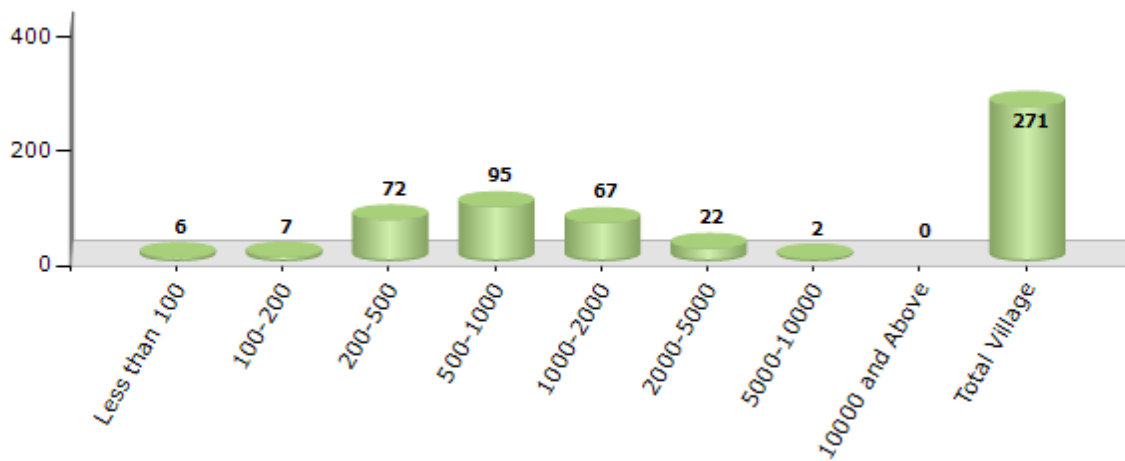
Contd....

Demographics

Number of Villages by Population Size - 2011

Less than 100	100-200	200-500	500-1000	1000-2000	2000-5000	5000-10000	10000 and Above	Total Village
6	7	72	95	67	22	2	0	271

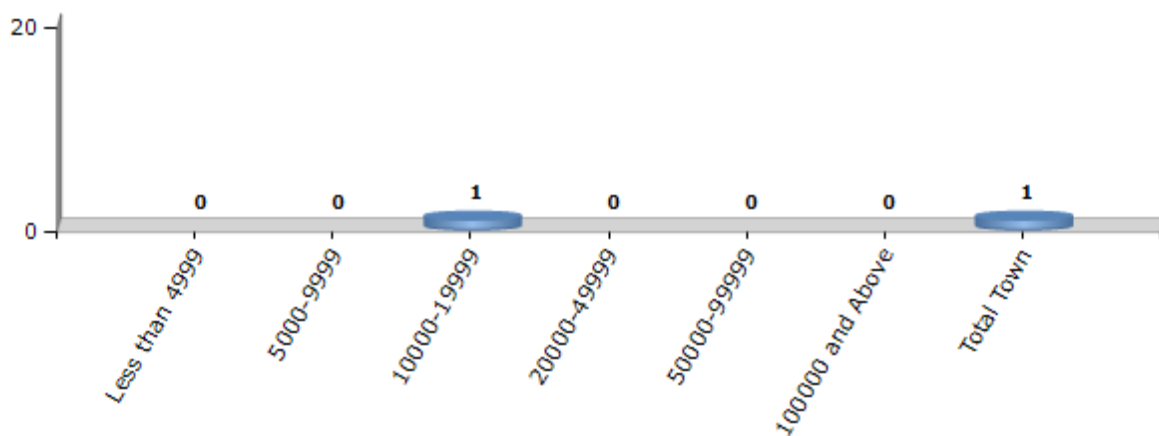
Number of Villages by Population Size - 2011



Number of Towns by Population Size - 2011

Less than 4999	5000-9999	10000-19999	20000-49999	50000-99999	100000 and Above	Total Town
0	0	1	0	0	0	1

Number of Towns by Population Size - 2011

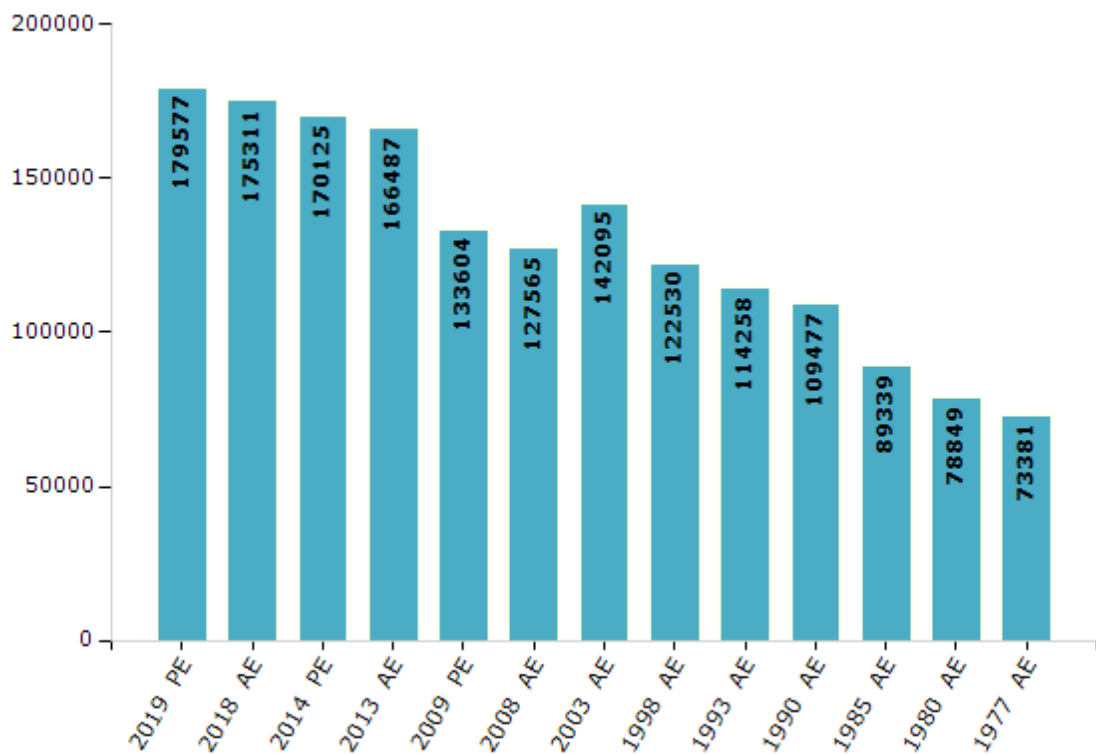


Electoral Features

Electors by Male & Female

Year	Male	Female	Others	Total	Year	Male	Female	Others	Total
2019 PE	95703	83873	1	179577	1993 AE	61260	52998	-	114258
2018 AE	93504	81805	2	175311	1990 AE	58885	50592	-	109477
2014 PE	91802	78322	1	170125	1985 AE	47006	42333	-	89339
2013 AE	90057	76428	2	166487	1980 AE	41394	37455	-	78849
2009 PE	73134	60470	-	133604	1977 AE	38691	34690	-	73381
2008 AE	69371	58194	-	127565	1972 AE	-	-	-	-
2004 PE	-	-	-	-	1967 AE	-	-	-	-
2003 AE	76186	65909	-	142095	1962 AE	-	-	-	-
1999 PE	-	-	-	-	1957 AE	-	-	-	-
1998 AE	66144	56386	-	122530	1952 AE	-	-	-	-

Number of Electors

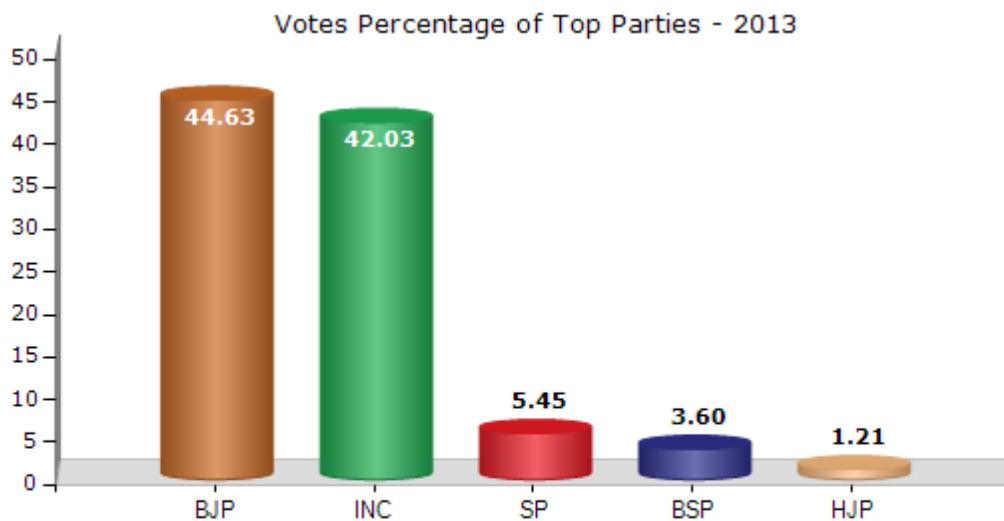


Note : AE : Assembly Election, PE : Assembly Segment of Parliamentary Election

Historical Summary Election Results

Summary Result of Assembly Election - 2013

Candidate Name	Party	Votes	Votes %
Surya Prakash Meena	BJP	54233	44.63
Jyotsna Yadav	INC	51075	42.03
Rudra Pratap Singh	SP	6619	5.45
Vikram Singh Kushwaha	BSP	4374	3.6
Kishan Das Bairagi	HJP	1468	1.21
Mahendra Singh Raghuwanshi	IND	728	0.6
Pt Narendra Sharma Nateran	IND	561	0.46
Sunil Kumar Kushwah	RSMD	526	0.43
Phool Singh Semariya	GGP	446	0.37
	NOTA	1488	1.22



Polling Station Level Election Results

Number and Name of Polling Stations (PS) (2018)

Number of Polling Stations	Name of Polling Stations	Number of Polling Stations	Name of Polling Stations
1	Govt Primari School Building Bader	22	Govt P S Building Jamanpur
2	P S Building Govt Gokalpur	23	Govt P S Building Pairvasha
3	Govt P S Building Sader	24	Primary School Building Govt.
4	P S Building Govt Purajageer	25	Govt P S Building Extra Room Sakrai
5	Govt.New Primary School Building Golna	26	Primary School Building Balrampur
6	Kwality Control Bhavan Sah Resthouse Jal Sanshadhan Vibhag New Basti Barkheda Jat	27	Govt P S Buiding Phupher
7	Govt Ps Building Hinotiyamali	28	Govt P S Building Nevli
8	G.P.S Buldding.Kumhargada Majra Hinotiyamali	29	Govt P S Building Jogi Kirareda
9	Govt P S Building Bharnakheda	30	Govt P S Building Payri
10	Govt P S Building Karmidi	31	Govt P S Building Hasanpur Jathouda
11	Govt P S Building Extra Room Karmedi	32	Govt P S Building Extra Room Tilatili
12	Govt P S Building Nadiya	33	Govt Middle School Building Gurod
13	Govt Girls P S Building Lakhar	34	Govt P S Building Markheda
14	Govt.Primary School Building Additinal Room New Enchada	35	Govt M S Building Markheda
15	Govt M S Building Echda	36	Govt P S Building Bamuriya
16	Govt P S Building Maholi	37	Govt P S Building Somavara
17	Govt P S Building Rajoda	38	Govt M S Building Khader
18	Govt Girls P S Building Mahu	39	Govt. M.S. Building Khader
19	Govt M S Building Mahu	40	Govt P S Building Nanakpur
20	Govt.M.S.Building Ghoghra	41	Govt P S Building Nanakpur
21	Govt P S Building Raykhedi	42	Govt Gram Panchayat Building Rampurakalan

Contd....

Polling Station Level Election Results

Polling Station-wise Votes Secured by Overall Top Five Parties in Shamshabad Assembly in Assembly Election (AE) under Sagar Parliamentary Constituency in Madhya Pradesh (2018)

Number of Polling Station	Winner - Rajshri - Rudra Pratap Singh. (BJP)	Runner-up - Jyotsna Yadav (INC)	3rd - Narayan Singh Kushwah (IND)	4th - Maharaj Singh Ahirwar (BSP)	5th - Arvind Tiwari (SPAKP)	NOTA	Other	Total Votes Secured
36	278	227	8	9	9	14	12	557
37	276	303	61	43	0	12	27	722
38	280	124	15	13	6	5	13	456
39	165	130	25	147	6	5	12	490
40	216	139	4	39	3	8	24	433
41	124	272	4	3	4	11	12	430
42	362	280	2	2	4	14	13	677
43	36	609	7	6	0	3	2	663
44	463	335	4	8	9	11	17	847
45	263	130	13	3	3	0	6	418
46	232	452	26	8	1	11	23	753
47	178	313	0	7	2	6	11	517
48	311	182	2	10	7	6	11	529
49	25	447	2	8	0	12	4	498
50	287	24	53	3	6	18	30	421
51	525	136	2	9	7	10	23	712
52	498	155	31	12	13	14	29	752
53	89	118	5	2	2	2	8	226
54	440	131	58	7	6	1	3	646
55	196	225	5	8	1	7	15	457
56	553	179	16	7	8	9	27	799
57	205	265	4	21	4	7	13	519
58	228	179	4	10	8	11	19	459
59	25	271	0	7	2	3	7	315
60	18	293	1	6	0	3	2	323
61	21	387	0	7	1	1	0	417
62	245	535	4	15	5	16	11	831
63	527	83	13	6	9	12	14	664
64	165	243	11	5	2	10	19	455
65	124	218	41	6	5	17	23	434
66	106	214	76	3	2	5	14	420
67	314	80	0	1	3	5	12	415
68	446	364	5	12	6	16	14	863
69	267	307	2	1	5	7	15	604
70	372	374	60	5	8	9	15	843

Contd....

Polling Station Level Election Results

Winner, Runner-up and 3rd Party Position & Winning Margin According to Polling Stations in Shamshabad Assembly in Assembly Election (AE) under Sagar Parliamentary Constituency in Madhya Pradesh (2018)

Polling Station Number	Winner Party	Winner Votes (%)	Runner-up Party	Runner-up Votes (%)	Winning Margin Votes (%)	Third Party	Third Party Votes (%)	Other Votes (%)
67	BJP	314 (75.66)	INC	80 (19.28)	234 (56.38)	AIDP	6 (1.45)	15 (3.61)
68	BJP	446 (51.68)	INC	364 (42.18)	82 (9.5)	BSP	12 (1.39)	41 (4.75)
69	INC	307 (50.83)	BJP	267 (44.21)	40 (6.62)	IND (TMCD)	7 (1.16)	23 (3.81)
70	INC	374 (44.37)	BJP	372 (44.13)	2 (0.24)	IND (NSK)	60 (7.12)	37 (4.39)
71	INC	314 (58.26)	BJP	164 (30.43)	150 (27.83)	BSP	29 (5.38)	32 (5.94)
72	BJP	434 (64.78)	INC	163 (24.33)	271 (40.45)	IND (NSK)	40 (5.97)	33 (4.93)
73	BJP	295 (59.6)	INC	172 (34.75)	123 (24.85)	BSP	5 (1.01)	23 (4.65)
74	INC	228 (47.4)	BJP	171 (35.55)	57 (11.85)	BSP	39 (8.11)	43 (8.94)
75	BJP	245 (54.2)	INC	119 (26.33)	126 (27.87)	IND (NSK)	45 (9.96)	43 (9.51)
76	INC	312 (54.07)	BJP	211 (36.57)	101 (17.5)	IND (NSK)	20 (3.47)	34 (5.89)
77	INC	305 (60.16)	BJP	178 (35.11)	127 (25.05)	SPAKP	9 (1.78)	15 (2.96)
78	INC	259 (61.23)	BJP	135 (31.91)	124 (29.32)	BSP	11 (2.6)	18 (4.26)
79	INC	322 (48.2)	BJP	208 (31.14)	114 (17.06)	BSP	73 (10.93)	65 (9.73)
80	BJP	214 (54.45)	INC	172 (43.77)	42 (10.68)	BSP	3 (0.76)	4 (1.02)
81	INC	300 (46.08)	BJP	294 (45.16)	6 (0.92)	IND (NSK)	9 (1.38)	48 (7.37)
82	BJP	423 (52.42)	INC	343 (42.5)	80 (9.92)	IND (TMCD)	8 (0.99)	33 (4.09)
83	INC	247 (62.85)	BJP	117 (29.77)	130 (33.08)	BSP	7 (1.78)	22 (5.6)
84	INC	227 (46.71)	BJP	225 (46.3)	2 (0.41)	SPAKP	8 (1.65)	26 (5.35)
85	BJP	426 (54.83)	INC	302 (38.87)	124 (15.96)	BSP	7 (0.9)	42 (5.41)
86	BJP	154 (50.83)	INC	135 (44.55)	19 (6.28)	SPAKP	4 (1.32)	10 (3.3)
87	INC	138 (57.98)	BJP	68 (28.57)	70 (29.41)	BSP	28 (11.76)	4 (1.68)
88	BJP	412 (55.6)	INC	219 (29.55)	193 (26.05)	SPAKP	21 (2.83)	89 (12.01)
89	INC	262 (60.79)	BJP	132 (30.63)	130 (30.16)	SPAKP	20 (4.64)	17 (3.94)
90	INC	302 (63.98)	BJP	135 (28.6)	167 (35.38)	IND (NSK)	15 (3.18)	20 (4.24)
91	INC	221 (74.66)	BJP	55 (18.58)	166 (56.08)	IND (NSK)	13 (4.39)	7 (2.36)
92	INC	296 (76.88)	BJP	61 (15.84)	235 (61.04)	SPAKP	6 (1.56)	22 (5.71)
93	INC	438 (68.01)	BJP	150 (23.29)	288 (44.72)	IND (NSK)	19 (2.95)	37 (5.75)
94	INC	157 (46.73)	BJP	148 (44.05)	9 (2.68)	BSP	17 (5.06)	14 (4.17)
95	BJP	235 (48.96)	IND (NSK)	167 (34.79)	68 (14.17)	INC	65 (13.54)	13 (2.71)
96	BJP	287 (59.67)	INC	148 (30.77)	139 (28.9)	IND (TMCD)	6 (1.25)	40 (8.32)
97	BJP	327 (71.24)	INC	95 (20.7)	232 (50.54)	SPAKP	8 (1.74)	29 (6.32)
98	BJP	280 (49.56)	IND (NSK)	128 (22.65)	152 (26.91)	INC	91 (16.11)	66 (11.68)
99	BJP	454 (50.84)	INC	306 (34.27)	148 (16.57)	IND (NSK)	49 (5.49)	84 (9.41)

Contd....

Socio-Economic Amenities - Rural

Access to Education Facilities

Particulars	Number of Village (% of Population)				
	Available	Not Available	If Not Available (Distance of Nearest Facility)		
			A	B	C
Govt. Primary School	262 (100)	9 (0)	7 (0)	0 (0)	0 (0)
Private Primary School	19 (15)	252 (85)	0 (0)	0 (0)	0 (0)
Govt. Middle School	126 (70)	145 (30)	94 (20)	34 (7)	5 (1)
Private Middle School	11 (10)	260 (90)	0 (0)	0 (0)	0 (0)
Govt. Secondary School	30 (28)	241 (72)	70 (19)	99 (29)	53 (16)
Private Secondary School	5 (5)	266 (95)	4 (2)	0 (0)	0 (0)
Govt. Senior Secondary School	13 (16)	258 (84)	45 (14)	100 (32)	72 (25)
Private Senior Secondary School	3 (4)	268 (96)	0 (0)	0 (0)	1 (0)
Govt. Arts and Science Degree College	0 (0)	271 (100)	1 (0)	24 (8)	233 (89)
Private Arts and Science Degree College	0 (0)	271 (100)	0 (0)	0 (0)	0 (0)
Govt. Engineering College	0 (0)	271 (100)	1 (1)	0 (0)	263 (97)
Private Engineering College	0 (0)	271 (100)	0 (0)	0 (0)	0 (0)
Govt. Medicine College	0 (0)	271 (100)	0 (0)	1 (0)	230 (89)
Private Medicine College	0 (0)	271 (100)	0 (0)	0 (0)	0 (0)
Govt. Management Institute	0 (0)	271 (100)	0 (0)	0 (0)	229 (87)
Private Management Institute	0 (0)	271 (100)	0 (0)	0 (0)	24 (7)
Govt. Polytechnic	0 (0)	271 (100)	0 (0)	0 (0)	268 (99)
Private Polytechnic	0 (0)	271 (100)	0 (0)	0 (0)	0 (0)
Govt. Vocational Training School/ITI	0 (0)	271 (100)	0 (0)	3 (1)	265 (97)
Private Vocational Training School/ITI	0 (0)	271 (100)	0 (0)	0 (0)	1 (0)
Govt. Non Formal Training Centre	0 (0)	271 (100)	5 (1)	13 (4)	239 (91)
Private Non Formal Training Centre	0 (0)	271 (100)	5 (2)	0 (0)	6 (1)
Govt. School For Disabled	0 (0)	271 (100)	0 (0)	0 (0)	162 (63)
Private School For Disabled	0 (0)	271 (100)	0 (0)	0 (0)	68 (20)
Government Others	0 (0)	271 (100)	0 (0)	0 (0)	270 (99)
Private Others	1 (1)	270 (99)	0 (0)	0 (0)	0 (0)

Note : Distance A : Less than 5 km; B : Between 5-10 km; C : 10+ km.; Source : Data Analysis is based on 2011 Census.

DISCLAIMER

The Terms of Use and Disclaimer of Datanet India Private Limited (hereinafter referred to as "Datanet") for use of this analysis report of **Shamshabad Assembly Constituency (Shamshabad Vidhan Sabha)** :-

1. **Assembly Factbook™** is a Registered Trade Mark owned by Datanet.
2. All the maps are sketched and graphical representation only and have not been drawn to the scale and also not to represent the actual geographical area or boundary of the unit.
3. The data for the aforesaid analysis is based on authentic sources and has been culled from the various publications of Census, CSO and NSSO for district and block level data, various central and state government departments, Central & State Elections Commissions and the concerned Returning Officers' releases, Electoral Rolls, Election results and allied publications, internal assessment, surveys, estimates and analysis. Therefore, certain adjustment of data at micro level may have been done to arrive closer to the macro data.
4. Data have been provided on an "As Is" and "As AVAILABLE" basis
5. The colours shown in the maps or diagram and charts of a particular party, alliance or AC are indicative and do not represent them.
6. This publication which includes maps, sheets, graphs and data would be the property under copyright of Datanet only. The user may use these for its internal study, analysis and research purposes. It's public display, re-selling or any commercial uses by the user are not allowed.
7. Datanet has taken due care and caution in compilation and processing of data and allied information, but does not guarantee the accuracy, adequacy or completeness of any information/analysis and will be not responsible for any errors or omissions or for the results obtained from the use of such information/analysis.
8. All the contents for the publication have been culled from various authentic sources and Datanet reasonably believes such sources to be reliable, but does not make any representations, express or implied as to the accuracy or fitness of use of such information. The information or contents of the information/analysis do not constitute advice and should not be relied upon in making (or refraining from making) any decision. Any reliance placed upon the information provided by Datanet is the sole responsibility and strictly at the user's risk.
9. In no event will Datanet be liable for any damages (including, without limitation, damages for loss of business projects, or loss of profits) arising in contract, tort or otherwise from the use of or inability to use any of its contents, or from any action taken (or refrained from being taken) as a result of using the analysis or any of its contents. Datanet its directors, owners, editors, officials, employees, distributor and agents or any associate will not be liable for any errors in the information contained or any consequences arising from the use of the contents of the provided information/analysis.
10. If any provision of these terms and conditions is held invalid or illegal or unenforceable for any reason by any court of competent jurisdiction, such provision shall be severed and the remainder of provisions of the terms and conditions shall continue in full force and effect as if the Term of Use had been executed with the invalid, illegal or unenforceable provision eliminated.
11. If there are any discrepancies in the information provided, please bring it to attention of Datanet for suitable rectification measures.

Buy Online This Complete Book At
Datanet India eBooks Store

www.indiastatpublications.com

or go directly at

[http://www.indiastatpublications.com/
Assembly_factbook/Madhya_Pradesh/Sagar/Shamshabad](http://www.indiastatpublications.com/Assembly_factbook/Madhya_Pradesh/Sagar/Shamshabad)

 **india**stat**elections**

ISBN : 978-93-87189-83-6

