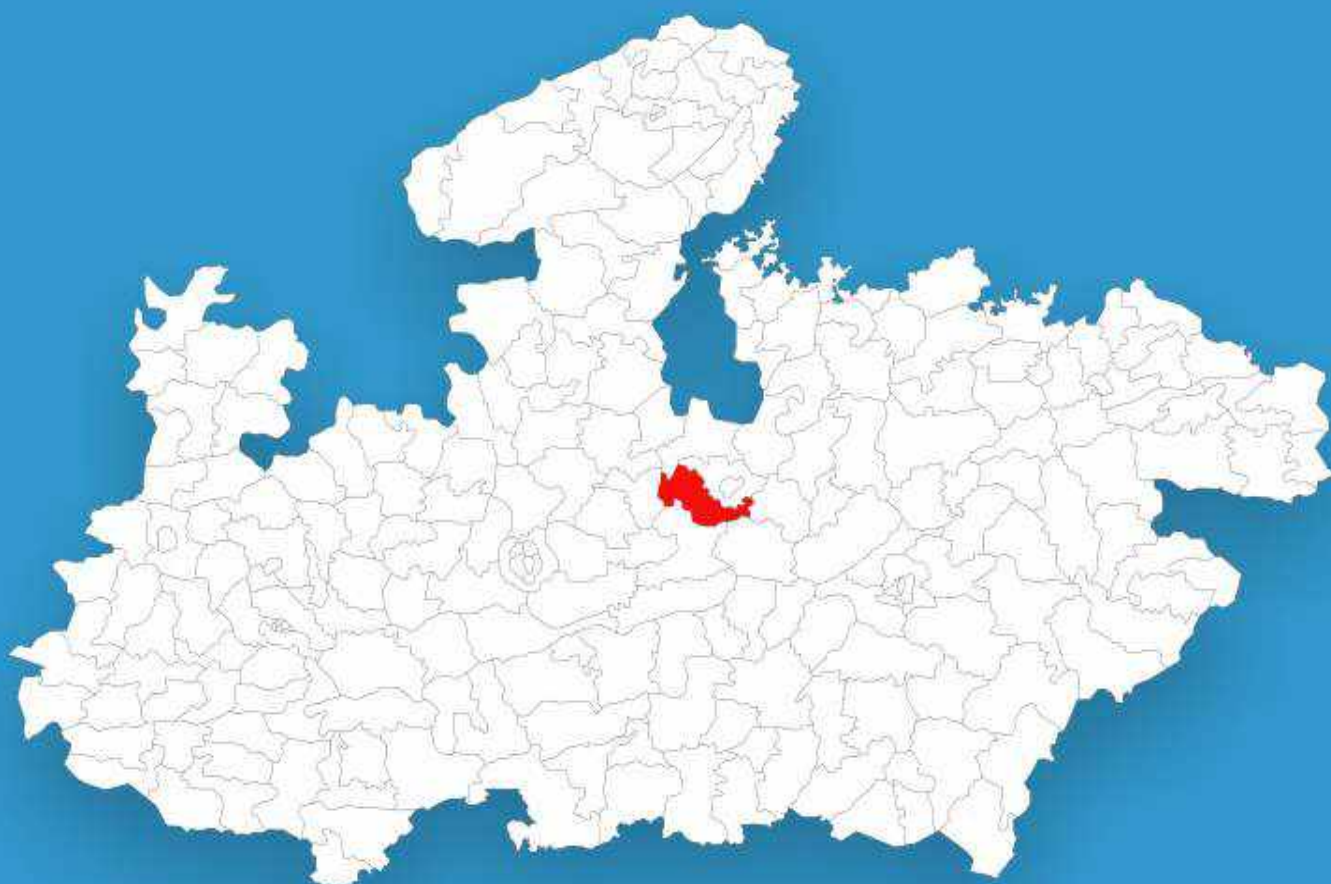




Madhya Pradesh

# Assembly Factbook™

Surkhi Assembly Constituency



Key Electoral Data of Surkhi  
Assembly Constituency (Vidhan Sabha)

Madhya Pradesh

# Assembly Factbook™

Surkhi Assembly Constituency



Surkhi Vidhan Sabha

## **Editor & Director**

Dr. R.K. Thukral

## **Research Editor**

Dr. Shafeeq Rahman

## **Compiled, Researched and Published by Datanet India Pvt. Ltd.**

D-100, 1st Floor,

Okhla Industrial Area, Phase-I,  
New Delhi- 110020.

Ph.: 91-11- 43580781-84

Email : support@indiastatpublications.com

Website : www.indiastatelections.com

## **Online Book Store :**

www.indiastatpublications.com

**Report No. :** AFB/MP-037-0125

**ISBN :** 978-93-87189-96-6

**First Edition :** January, 2018

**Eighth Updated Edition :** January, 2025

**Price :** Rs. 11500/-

US\$ 310

**© Datanet India Pvt. Ltd.**

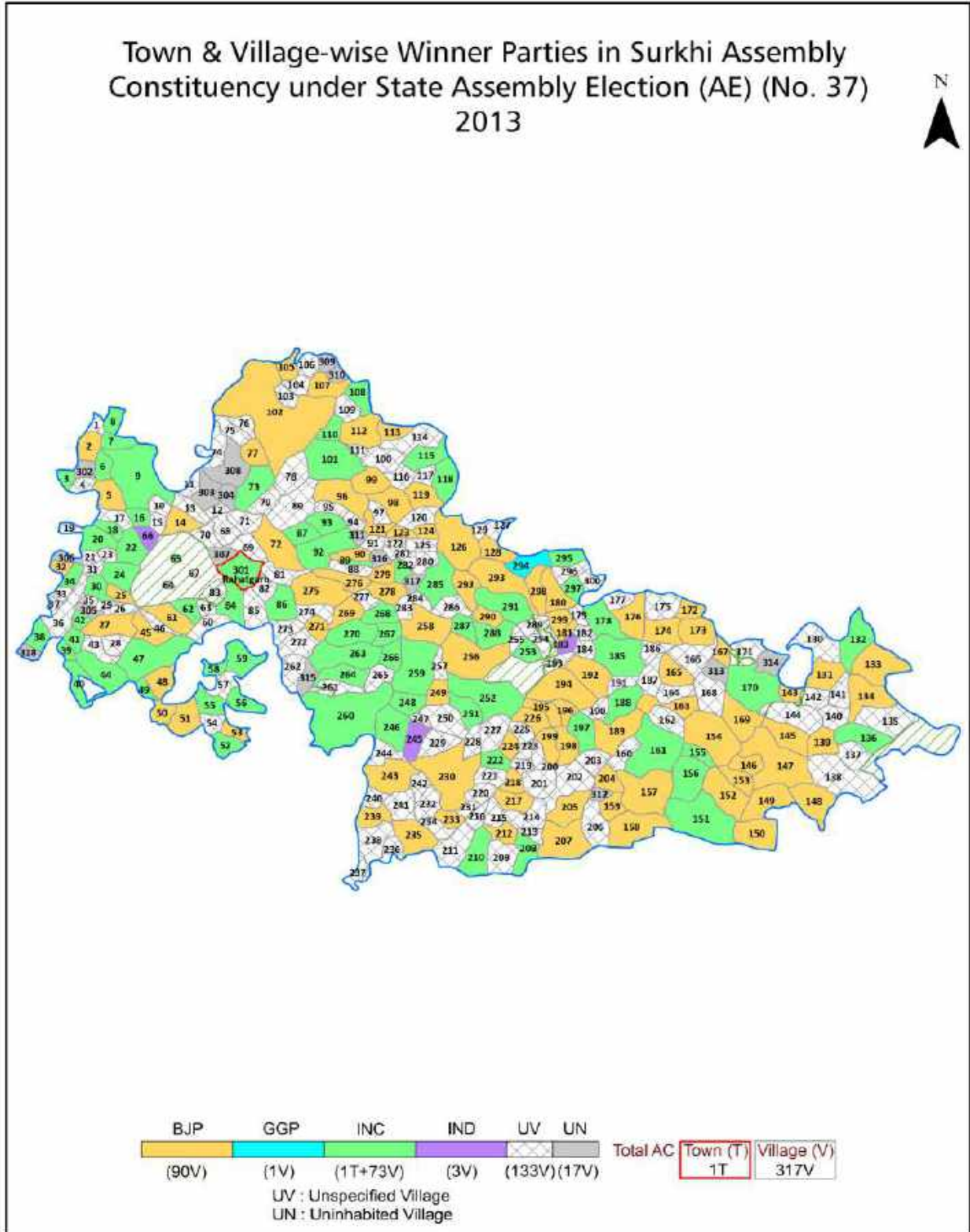
All rights reserved. No part of this book may be reproduced, stored in a retrieval system or transmitted in any form or by any means, mechanical photocopying, photographing, scanning, recording or otherwise without the prior written permission of the publisher. Please refer to Disclaimer at page no. 227 for the use of this publication.

Printed in India

No.	Particulars	Page No.
	<b>Introduction</b>	
1	Assembly Constituency - (Vidhan Sabha) at a Glance   Features of Assembly as per Delimitation Commission of India (2008)	1-2
	<b>Location and Political Maps</b>	
2	Location Map   Boundaries of Assembly Constituency - (Vidhan Sabha in District   Boundaries of Assembly Constituency under Parliamentary Constituency - (Lok Sabha)   Town & Village-wise Winner Parties- 2024, 2023, 2019, 2018, 2014, 2013, 2009 and 2008	3-11
	<b>Administrative Setup (2011)</b>	
3	District   Sub-district   Towns   Villages   Inhabited Villages   Uninhabited Villages   Village Panchayat   Intermediate Panchayat	12-27
	<b>Demographics (2011)</b>	
4	Population   Households   Rural/Urban Population   Towns and Villages by Population Size   Sex Ratio (Total & 0-6 Years)   Religious Population   Social Population   Literacy Rate	28-29
	<b>Electoral Features</b>	
5	Important Dates of Last Elections Held   Electors by Gender   Service Electors   Voters   Voters Turnout   Polling Stations & Average Number of Electors per Polling Station   Electors by Age Group   Present Elected Representatives	30-35
	<b>Historical Summary Election Results</b>	
6	Vote Share of Major Parties   Winning Margin (Number & Percentage   Polarity of Parties   Summary Result of Assembly Segment of Parliamentary Elections 2024, 2019, 2014, 2009, 2004 and 1999   Summary Result of Assembly Elections 2023, 2018, 2013, 2008, 2003, 1998, 1993, 1990, 1985, 1980, 1977, 1972, 1967, 1962, 1957 and 1952	36-59
	<b>Polling Station Level Election Results</b>	
7	Name and Number of Polling Station 2024, 2023, 2019, 2018, 2014, 2013, 2009 and 2008   Polling Station-wise Electors, Voters & Voters Turnout 2024, 2023, 2019, 2018, 2014, 2013, 2009 and 2008   Polling Station wise Elections Results 2024, 2023, 2019, 2018, 2014, 2013, 2009 and 2008	60-205
	<b>Share of Assembly Constituency</b>	
8	Share of Assembly Constituency - (Vidhan Sabha) in State, District and Parliamentary Constituency - (Lok Sabha)	206
	<b>Socio-Economic Amenities (2011)</b>	
9	Access to Administrative Units   Agricultural, Manufacturing and Industrial Commodities   Demographic Indicators   Education   Health & Manpower   Drinking Water Supply   Sanitation   Entertainment and Recreations Infrastructure   Power   Food Allocation Distribution and Marketing of Agriculture Commodities Infrastructure   Transport and Road Infrastructure   Communication   Banking and Financial Services   Land Use   Irrigation Source	208-222
10	<b>Abbreviation &amp; Sources</b>	224-225
11	<b>Disclaimer</b>	227



Location & Political Map



## Administrative Setup

### List of Village Panchayat & Intermediate Panchayat (Block) Name - 2011

Village Name	Village Panchayat Name	Intermediate Panchayat Name
Aeran Mirzapur	Mirkhedi (P)	Rahatgarh
Agariya	Agariya (P)	Jaisinagar
Agra	Agra (P)	Jaisinagar
Amoda	Hada (P)	Jaisinagar
Badarchuwa	Karaiya (P)	Sagar
Badaua	Mahuwa Kheda Pegwar (P)	Jaisinagar
Badbadi	Chakeri (P)	Jaisinagar
Badera	Tendu Daber (P)	Jaisinagar
Bahadurpur	Bahadurpur (P)	Rahatgarh
Bakena	Osankheri (P)	Rahatgarh
Bakhra	Bisunpur (P)	Jaisinagar
Bakswaha	Bakswaha (P)	Jaisinagar
Bamhori	Berkheri Madiya (P)	Jaisinagar
Bamhori Ghat	Bamhori Ghat (P)	Jaisinagar
Bamhori Seth	Basoda (P)	Rahatgarh
Bamura	Basiya Bhoti (P)	Rahatgarh
Banjariya	Banjariya (P)	Jaisinagar
Bansa	Bhainsa (P)	Jaisinagar
Bansiya	Bansiya (P)	Sagar
Barbatu	Kituwa (P)	Rahatgarh
Barkhuwa Khurd	Katangi (P)	Jaisinagar
Baroda Rehli	Baroda Rehli (P)	Sagar
Baroda Sager	Baroda Sagar (P)	Jaisinagar
Barodiya Ballabh	Barodiya Ballabh (P)	Rahatgarh
Basiya Bhoti	Basiya Bhoti (P)	Rahatgarh
Basiya Gange	Basiya Gange (P)	Rahatgarh
Basoda	Basoda (P)	Rahatgarh
Batyaoda	Batyaoda (P)	Rahatgarh
Behrol	Semra Charkhara (P)	Rahatgarh

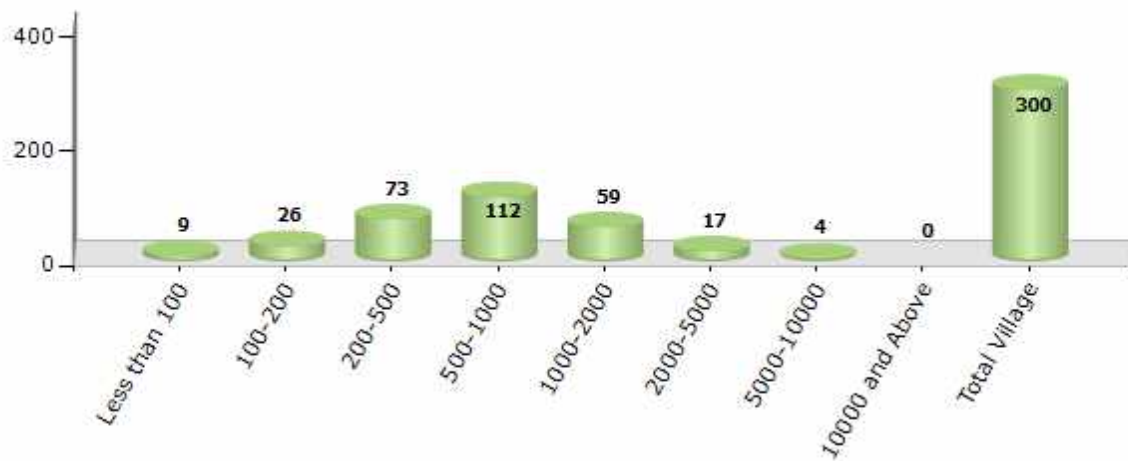
Contd....

Demographics

Number of Villages by Population Size - 2011

Less than 100	100-200	200-500	500-1000	1000-2000	2000-5000	5000-10000	10000 and Above	Total Village
9	26	73	112	59	17	4	0	300

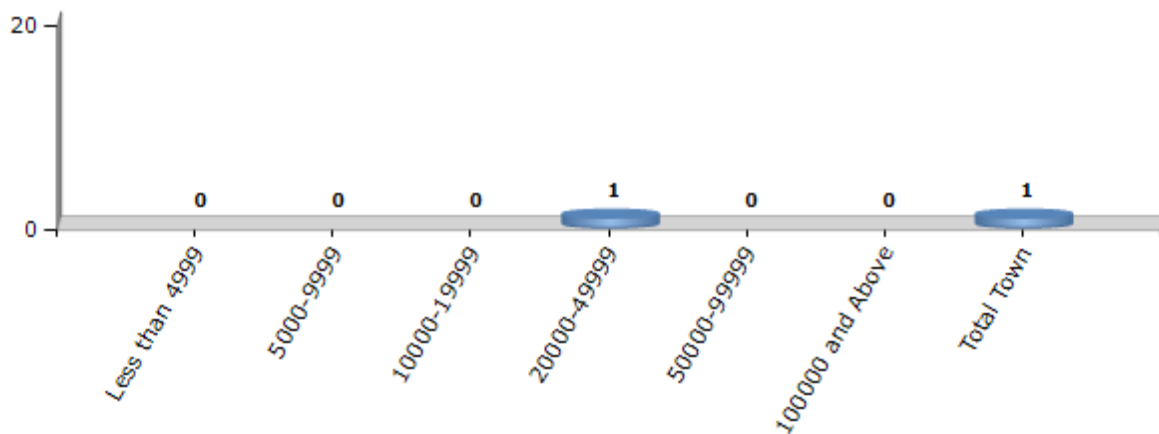
Number of Villages by Population Size - 2011



Number of Towns by Population Size - 2011

Less than 4999	5000-9999	10000-19999	20000-49999	50000-99999	100000 and Above	Total Town
0	0	0	1	0	0	1

Number of Towns by Population Size - 2011

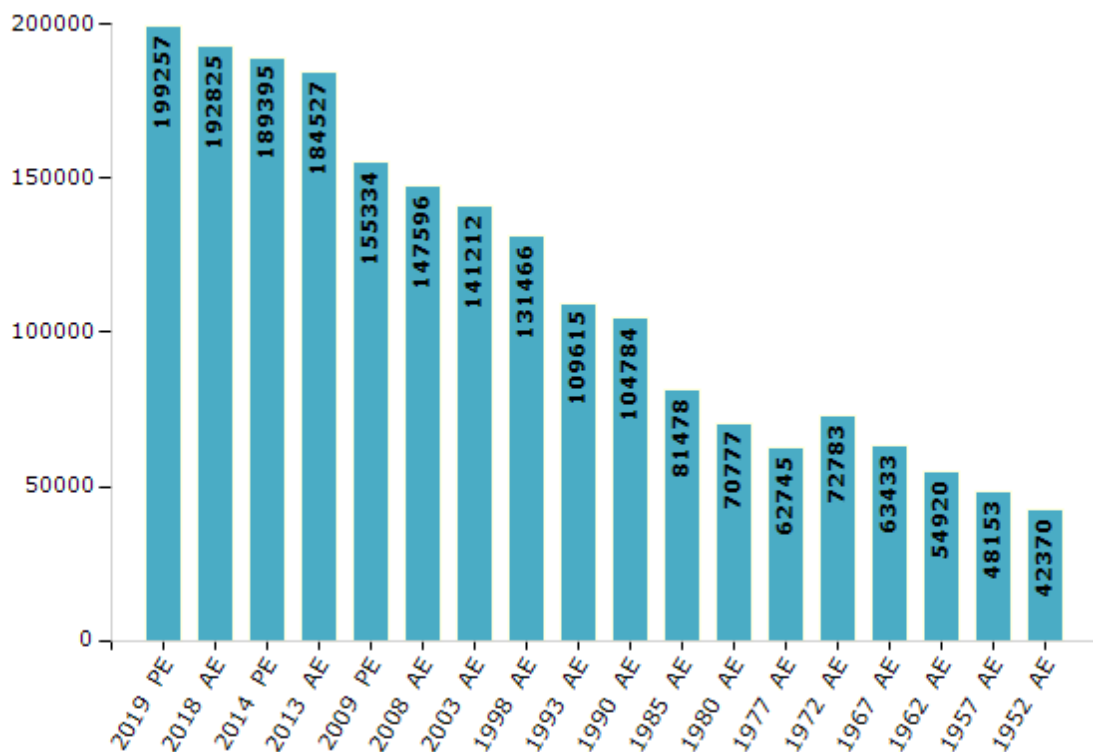


## Electoral Features

### Electors by Male & Female

Year	Male	Female	Others	Total	Year	Male	Female	Others	Total
2019 PE	108429	90821	7	199257	1993 AE	58609	51006	-	109615
2018 AE	105169	87655	1	192825	1990 AE	55300	49484	-	104784
2014 PE	103564	85830	1	189395	1985 AE	42919	38559	-	81478
2013 AE	101091	83435	1	184527	1980 AE	36738	34039	-	70777
2009 PE	86109	69225	-	155334	1977 AE	32333	30412	-	62745
2008 AE	81394	66202	-	147596	1972 AE	37393	35390	-	72783
2004 PE	-	-	-	-	1967 AE	-	-	-	63433
2003 AE	77552	63660	-	141212	1962 AE	-	-	-	54920
1999 PE	-	-	-	-	1957 AE	-	-	-	48153
1998 AE	71778	59688	-	131466	1952 AE	-	-	-	42370

Number of Electors



Note : AE : Assembly Election, PE : Assembly Segment of Parliamentary Election



## Historical Summary Election Results

### Summary Result of Assembly Election - 2013

Candidate Name	Party	Votes	Votes %
Parul Sahu Kesari	BJP	59513	43.62
Govind Singh Rajpoot	INC	59372	43.52
Rajaram Patel	IND	5259	3.85
Gopal Ahirwar Son Of Dayaram Ahirwar	BSP	2560	1.88
Hafeez Bhai	CPI	1483	1.09
Raju Ramkishan	IND	1375	1.01
Rajendra Singh Malkhan Singh	IND	1220	0.89
Rakesh Parosi	SP	647	0.47
Govind Rathore	IND	556	0.41
Naseem	IND	509	0.37
Lokmanya Singh	GGP	487	0.36
Deepak Khateek	IND	445	0.33
Dr Chhatarsingh Lodhi	JND	436	0.32
Shaifuddin Hirankheda	KMPP	424	0.31
Baliprasad Chaudhary	BA S D	254	0.19
Rekha Lachman Kurmi	AD	199	0.15
Ramdas Rajak	ABGP	128	0.09
	NOTA	1558	1.14

## Polling Station Level Election Results

### Number and Name of Polling Stations (PS) (2018)

Number of Polling Stations	Name of Polling Stations	Number of Polling Stations	Name of Polling Stations
1	Govt. Primary School Building Binayaki	22	Govt. Primary School Bakaina
2	Govt Primary School Khatkkhedi	23	Govt Primary School Building Ousankhedi
3	Govt. Primary School Basoda	24	Govt. Primary School Kathoudaphajalapur
4	Govt. Primary School Additional Room Batayavada	25	Govt.Primary School Building Lachkaiya
5	Govt. Primary School Saikheda	26	Govt. Primary School Building Kishanapur
6	Govt. Primary Schoolnorthern Part Jhila	27	Govt. Primary School Airanamirjapur
7	Govt Primary School North-Middle Side Jhila	28	Govt. High School Building Khajaramaphi
8	Gram Panchayat Building Jhila (2)	29	Govt Primary School Building Darkoli
9	Govt. Primary New School Building Pachouha	30	Govt.Middle School New Building Bhabukavari
10	Govt. Primary School Building Rajouli	31	Middle School Building Nadanwara
11	Govt. Primary School Barakhera	32	Govt. Primary School Hiranakheda
12	Govt Middle School Building Chandrapur	33	Gram Svaraj Building Hirankheda
13	Govt Primary School Building Pipriyachor	34	Govt Primary School Building Sonpur
14	Govt. Primary School Davari	35	Govt. Primary School Pekhalon
15	Govt. Primary School Building Kharigumariya	36	Govt. Primary School Dhekari
16	Govt. Primary School Rajavans	37	Govt. Primary School Mahunagujar
17	Govt. Primary School Mirakhedi	38	Govt. Middle School Sagouni Umariya
18	Govt. Primary School Building Kolua	39	Govt. Primary School Madhadevara
19	Govt. Primary School Building Kituva	40	Govt Primary School Building Jaitpura
20	Govt. Primary School Parasarityonda	41	Govt. Primary School Building Mankisalaiya
21	Govt. Primary School Navodiya	42	Govt. Primary School Building Hinotiyakala

Contd....

## Polling Station Level Election Results

### Polling Station-wise Votes Secured by Overall Top Five Parties in Surkhi Assembly in Assembly Election (AE) under Sagar Parliamentary Constituency in Madhya Pradesh (2018)

Number of Polling Station	Winner - Govind Singh Rajput (INC)	Runner-up - Sudheer Yadav (BJP)	3rd - Deepak Goswami (RJPB)	4th - Hapheej Bhai (IND)	5th - Laxminarayan Dada (IND)	NOTA	Other	Total Votes Secured
36	193	176	4	1	0	4	0	378
37	445	241	4	3	1	5	3	702
38	203	214	5	4	2	7	6	441
39	294	172	2	2	0	4	3	477
40	261	266	10	1	3	4	3	548
41	342	186	3	2	3	8	2	546
42	376	224	5	1	1	9	9	625
43	185	117	3	2	0	2	1	310
44	308	111	0	1	1	4	0	425
45	331	216	6	4	1	13	5	576
46	242	214	2	3	0	9	2	472
47	132	170	5	1	2	11	1	322
48	325	223	2	3	1	15	7	576
49	526	181	2	6	1	8	7	731
50	359	177	1	0	1	4	2	544
51	258	460	5	3	0	5	2	733
52	424	319	5	6	9	11	2	776
53	359	100	4	5	4	15	33	520
54	690	88	0	3	0	8	2	791
55	282	159	0	5	0	2	0	448
56	136	226	1	1	0	4	7	375
57	117	204	0	0	0	2	1	324
58	237	294	3	1	0	2	3	540
59	295	273	3	2	0	9	2	584
60	215	204	5	2	1	8	7	442
61	76	228	4	2	0	3	2	315
62	261	280	2	4	0	8	2	557
63	269	381	3	9	3	3	8	676
64	400	10	0	1	1	8	2	422
65	547	24	0	1	2	4	1	579
66	637	44	1	7	0	10	3	702
67	520	49	2	1	0	10	0	582
68	412	44	1	0	1	9	1	468
69	443	19	2	1	0	4	0	469
70	518	18	2	5	2	16	4	565

Contd....

## Polling Station Level Election Results

**Winner, Runner-up and 3rd Party Position & Winning Margin According to Polling Stations in Surkhi Assembly in Assembly Election (AE) under Sagar Parliamentary Constituency in Madhya Pradesh (2018)**

Polling Station Number	Winner Party	Winner Votes (%)	Runner-up Party	Runner-up Votes (%)	Winning Margin Votes (%)	Third Party	Third Party Votes (%)	Other Votes (%)
67	INC	520 (89.35)	BJP	49 (8.42)	471 (80.93)	RJPB	2 (0.34)	11 (1.89)
68	INC	412 (88.03)	BJP	44 (9.4)	368 (78.63)	RJPB	1 (0.21)	11 (2.35)
69	INC	443 (94.46)	BJP	19 (4.05)	424 (90.41)	RJPB	2 (0.43)	5 (1.07)
70	INC	518 (91.68)	BJP	18 (3.19)	500 (88.49)	IND (HB)	5 (0.88)	24 (4.25)
71	BJP	330 (63.58)	INC	139 (26.78)	191 (36.8)	IND (HB)	16 (3.08)	34 (6.55)
72	BJP	246 (53.71)	INC	195 (42.58)	51 (11.13)	AAP	2 (0.44)	15 (3.28)
73	BJP	225 (53.57)	INC	186 (44.29)	39 (9.28)	RJPB	5 (1.19)	4 (0.95)
74	INC	321 (63.69)	BJP	156 (30.95)	165 (32.74)	RJPB	6 (1.19)	21 (4.17)
75	BJP	514 (64.09)	INC	266 (33.17)	248 (30.92)	RJPB	5 (0.62)	17 (2.12)
76	INC	331 (53.22)	BJP	260 (41.8)	71 (11.42)	RJPB	7 (1.13)	24 (3.86)
77	INC	314 (56.17)	BJP	222 (39.71)	92 (16.46)	RJPB	8 (1.43)	15 (2.68)
78	INC	195 (60.94)	BJP	110 (34.38)	85 (26.56)	IND (HB)	3 (0.94)	12 (3.75)
79	BJP	170 (49.13)	INC	154 (44.51)	16 (4.62)	IND (HB)	5 (1.45)	17 (4.91)
80	BJP	419 (59.52)	INC	245 (34.8)	174 (24.72)	IND (HB)	9 (1.28)	31 (4.4)
81	BJP	231 (53.23)	INC	170 (39.17)	61 (14.06)	IND (HB)	9 (2.07)	24 (5.53)
82	BJP	233 (51.55)	INC	209 (46.24)	24 (5.31)	IND (HB)	3 (0.66)	7 (1.55)
83	INC	490 (67.49)	BJP	197 (27.13)	293 (40.36)	RJPB	7 (0.96)	32 (4.41)
84	INC	297 (70.71)	BJP	112 (26.67)	185 (44.04)	IND (HB)	4 (0.95)	7 (1.67)
85	INC	333 (62.83)	BJP	182 (34.34)	151 (28.49)	IND (HB)	5 (0.94)	10 (1.89)
86	INC	427 (70.35)	BJP	158 (26.03)	269 (44.32)	IND (HB)	4 (0.66)	18 (2.97)
87	BJP	373 (48.5)	INC	369 (47.98)	4 (0.52)	IND (HB)	10 (1.3)	17 (2.21)
88	INC	451 (54.21)	BJP	358 (43.03)	93 (11.18)	RJPB	5 (0.6)	18 (2.16)
89	INC	495 (74.89)	BJP	121 (18.31)	374 (56.58)	IND (HB)	6 (0.91)	39 (5.9)
90	INC	118 (59)	BJP	76 (38)	42 (21)	RJPB	2 (1)	4 (2)
91	BJP	466 (65.54)	INC	190 (26.72)	276 (38.82)	IND (HB)	15 (2.11)	40 (5.63)
92	INC	381 (57.12)	BJP	251 (37.63)	130 (19.49)	RJPB	6 (0.9)	29 (4.35)
93	INC	264 (67.52)	BJP	115 (29.41)	149 (38.11)	RJPB	3 (0.77)	9 (2.3)
94	BJP	257 (48.58)	INC	254 (48.02)	3 (0.56)	IND (HB)	5 (0.95)	13 (2.46)
95	INC	378 (63.42)	BJP	193 (32.38)	185 (31.04)	IND (HB)	6 (1.01)	19 (3.19)
96	INC	518 (76.63)	BJP	141 (20.86)	377 (55.77)	RJPB	1 (0.15)	16 (2.37)
97	BJP	275 (50.46)	INC	239 (43.85)	36 (6.61)	RJPB	5 (0.92)	26 (4.77)
98	INC	224 (50.79)	BJP	209 (47.39)	15 (3.4)	IND (HB)	2 (0.45)	6 (1.36)
99	INC	392 (54.52)	BJP	298 (41.45)	94 (13.07)	RJPB	9 (1.25)	20 (2.78)

Contd....

## Socio-Economic Amenities - Rural

### Access to Education Facilities

Particulars	Number of Village (% of Population)				
	Available	Not Available	If Not Available (Distance of Nearest Facility)		
			A	B	C
Govt. Primary School	266 (97)	34 (3)	25 (2)	4 (0)	0 (0)
Private Primary School	37 (27)	263 (73)	0 (0)	0 (0)	0 (0)
Govt. Middle School	116 (67)	184 (33)	124 (21)	23 (4)	6 (1)
Private Middle School	20 (20)	280 (80)	0 (0)	0 (0)	0 (0)
Govt. Secondary School	17 (24)	283 (76)	51 (14)	129 (35)	57 (13)
Private Secondary School	6 (8)	294 (92)	5 (2)	5 (1)	5 (2)
Govt. Senior Secondary School	11 (16)	289 (84)	21 (6)	113 (34)	121 (35)
Private Senior Secondary School	3 (8)	297 (92)	3 (1)	3 (1)	5 (2)
Govt. Arts and Science Degree College	0 (0)	300 (100)	0 (0)	0 (0)	0 (0)
Private Arts and Science Degree College	0 (0)	300 (100)	0 (0)	0 (0)	0 (0)
Govt. Engineering College	0 (0)	300 (100)	0 (0)	10 (3)	239 (78)
Private Engineering College	0 (0)	300 (100)	0 (0)	0 (0)	23 (7)
Govt. Medicine College	0 (0)	300 (100)	0 (0)	1 (0)	254 (83)
Private Medicine College	0 (0)	300 (100)	0 (0)	0 (0)	0 (0)
Govt. Management Institute	0 (0)	300 (100)	0 (0)	0 (0)	0 (0)
Private Management Institute	0 (0)	300 (100)	0 (0)	1 (0)	254 (83)
Govt. Polytechnic	0 (0)	300 (100)	2 (1)	1 (0)	294 (96)
Private Polytechnic	0 (0)	300 (100)	0 (0)	0 (0)	0 (0)
Govt. Vocational Training School/ITI	0 (0)	300 (100)	1 (2)	1 (0)	253 (80)
Private Vocational Training School/ITI	0 (0)	300 (100)	1 (0)	0 (0)	41 (14)
Govt. Non Formal Training Centre	1 (1)	299 (99)	3 (1)	1 (0)	216 (73)
Private Non Formal Training Centre	1 (1)	299 (99)	0 (0)	0 (0)	76 (22)
Govt. School For Disabled	0 (0)	300 (100)	1 (0)	1 (0)	196 (64)
Private School For Disabled	0 (0)	300 (100)	0 (0)	0 (0)	11 (4)
Government Others	1 (0)	299 (100)	0 (0)	0 (0)	17 (4)
Private Others	1 (0)	299 (100)	0 (0)	0 (0)	0 (0)

Note : Distance A : Less than 5 km; B : Between 5-10 km; C : 10+ km.; Source : Data Analysis is based on 2011 Census.



## DISCLAIMER

The Terms of Use and Disclaimer of Datanet India Private Limited (hereinafter referred to as "Datanet") for use of this analysis report of **Surkhi Assembly Constituency (Surkhi Vidhan Sabha)** :-

1. **Assembly Factbook™** is a Registered Trade Mark owned by Datanet.
2. All the maps are sketched and graphical representation only and have not been drawn to the scale and also not to represent the actual geographical area or boundary of the unit.
3. The data for the aforesaid analysis is based on authentic sources and has been culled from the various publications of Census, CSO and NSSO for district and block level data, various central and state government departments, Central & State Elections Commissions and the concerned Returning Officers' releases, Electoral Rolls, Election results and allied publications, internal assessment, surveys, estimates and analysis. Therefore, certain adjustment of data at micro level may have been done to arrive closer to the macro data.
4. Data have been provided on an "As Is" and "As AVAILABLE" basis
5. The colours shown in the maps or diagram and charts of a particular party, alliance or AC are indicative and do not represent them.
6. This publication which includes maps, sheets, graphs and data would be the property under copyright of Datanet only. The user may use these for its internal study, analysis and research purposes. It's public display, re-selling or any commercial uses by the user are not allowed.
7. Datanet has taken due care and caution in compilation and processing of data and allied information, but does not guarantee the accuracy, adequacy or completeness of any information/analysis and will be not responsible for any errors or omissions or for the results obtained from the use of such information/analysis.
8. All the contents for the publication have been culled from various authentic sources and Datanet reasonably believes such sources to be reliable, but does not make any representations, express or implied as to the accuracy or fitness of use of such information. The information or contents of the information/analysis do not constitute advice and should not be relied upon in making (or refraining from making) any decision. Any reliance placed upon the information provided by Datanet is the sole responsibility and strictly at the user's risk.
9. In no event will Datanet be liable for any damages (including, without limitation, damages for loss of business projects, or loss of profits) arising in contract, tort or otherwise from the use of or inability to use any of its contents, or from any action taken (or refrained from being taken) as a result of using the analysis or any of its contents. Datanet its directors, owners, editors, officials, employees, distributor and agents or any associate will not be liable for any errors in the information contained or any consequences arising from the use of the contents of the provided information/analysis.
10. If any provision of these terms and conditions is held invalid or illegal or unenforceable for any reason by any court of competent jurisdiction, such provision shall be severed and the remainder of provisions of the terms and conditions shall continue in full force and effect as if the Term of Use had been executed with the invalid, illegal or unenforceable provision eliminated.
11. If there are any discrepancies in the information provided, please bring it to attention of Datanet for suitable rectification measures.

**Buy Online This Complete Book At**  
**Datanet India eBooks Store**

[www.indiastatpublications.com](http://www.indiastatpublications.com)

or go directly at

[http://www.indiastatpublications.com/  
Assembly\\_factbook/Madhya\\_Pradesh/Sagar/Surkhi](http://www.indiastatpublications.com/Assembly_factbook/Madhya_Pradesh/Sagar/Surkhi)

 **indiastat**elections

