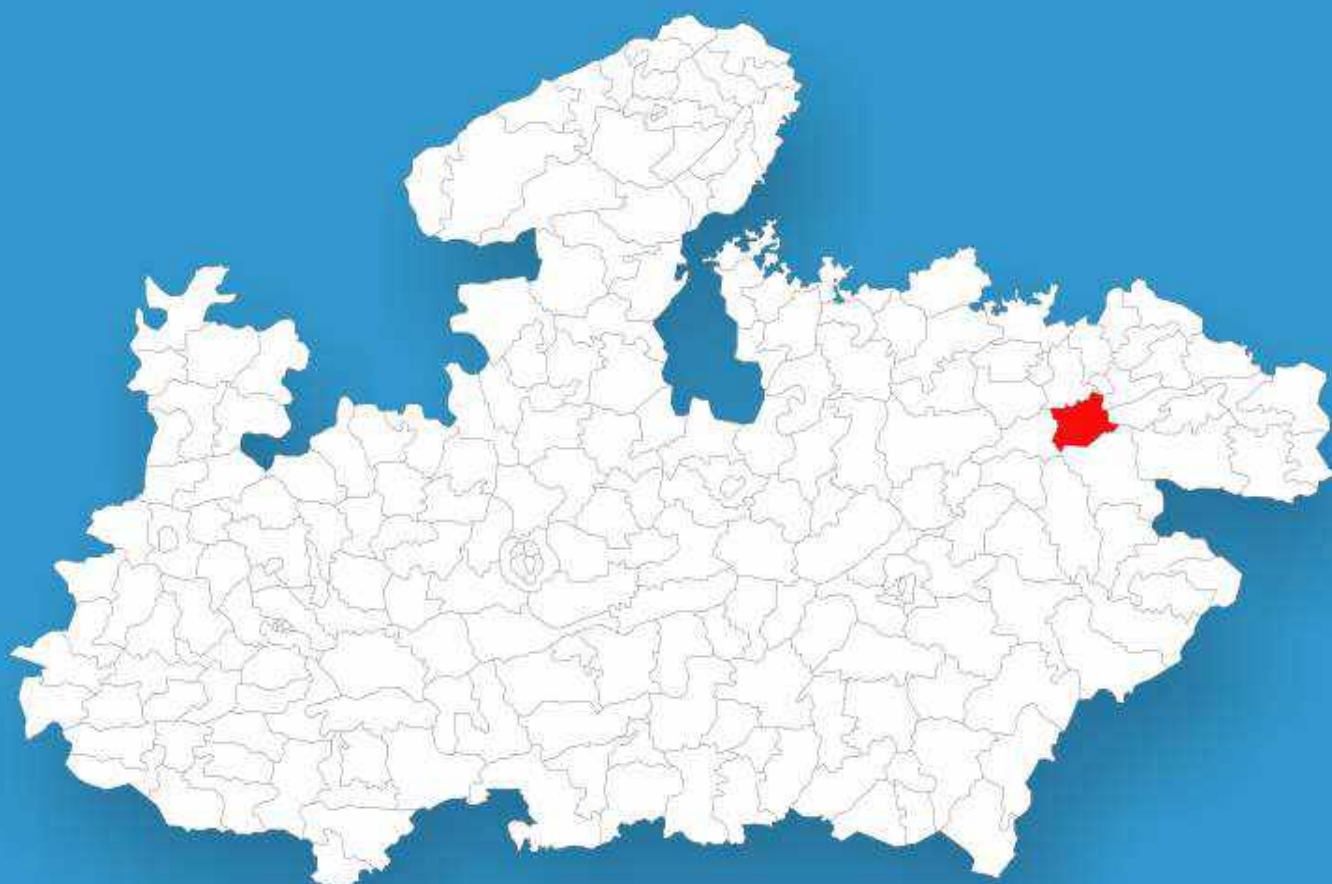




Madhya Pradesh

Assembly Factbook™

Amarpatan Assembly Constituency

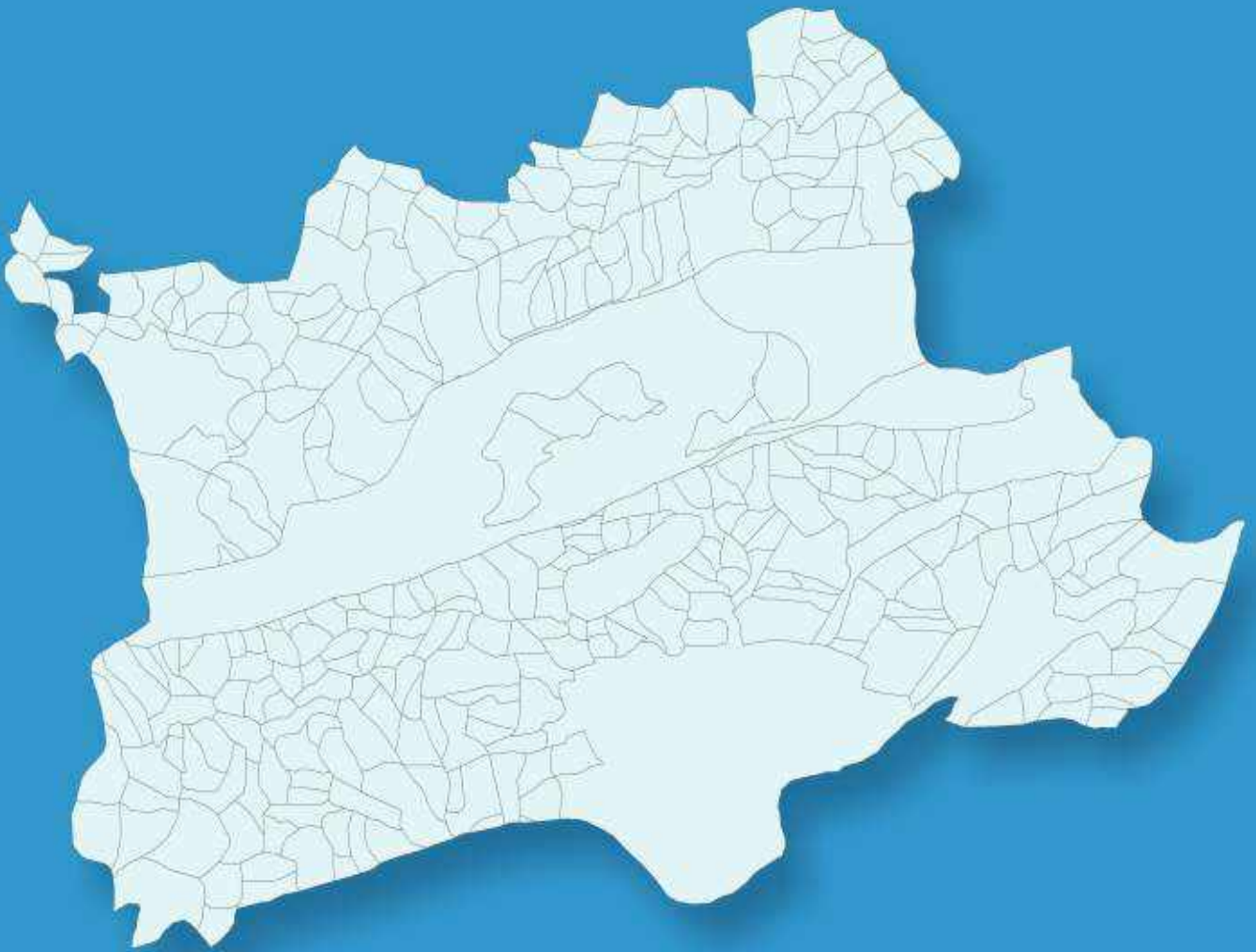


Key Electoral Data of Amarpatan
Assembly Constituency (Vidhan Sabha)

Madhya Pradesh

Assembly Factbook™

Amarpatan Assembly Constituency



Amarpatan Vidhan Sabha

Editor & Director

Dr. R.K. Thukral

Research Editor

Dr. Shafeeq Rahman

Compiled, Researched and Published by Datanet India Pvt. Ltd.

D-100, 1st Floor,

Okhla Industrial Area, Phase-I,
New Delhi- 110020.

Ph.: 91-11- 43580781-84

Email : support@indiastatpublications.com

Website : www.indiastatelections.com

Online Book Store :

www.indiastatpublications.com

Report No. : AFB/MP-066-0125

SBN : 978-93-87148-92-5

First Edition : January, 2018

Eighth Updated Edition : January, 2025

Price : Rs. 11500/-

US\$ 310

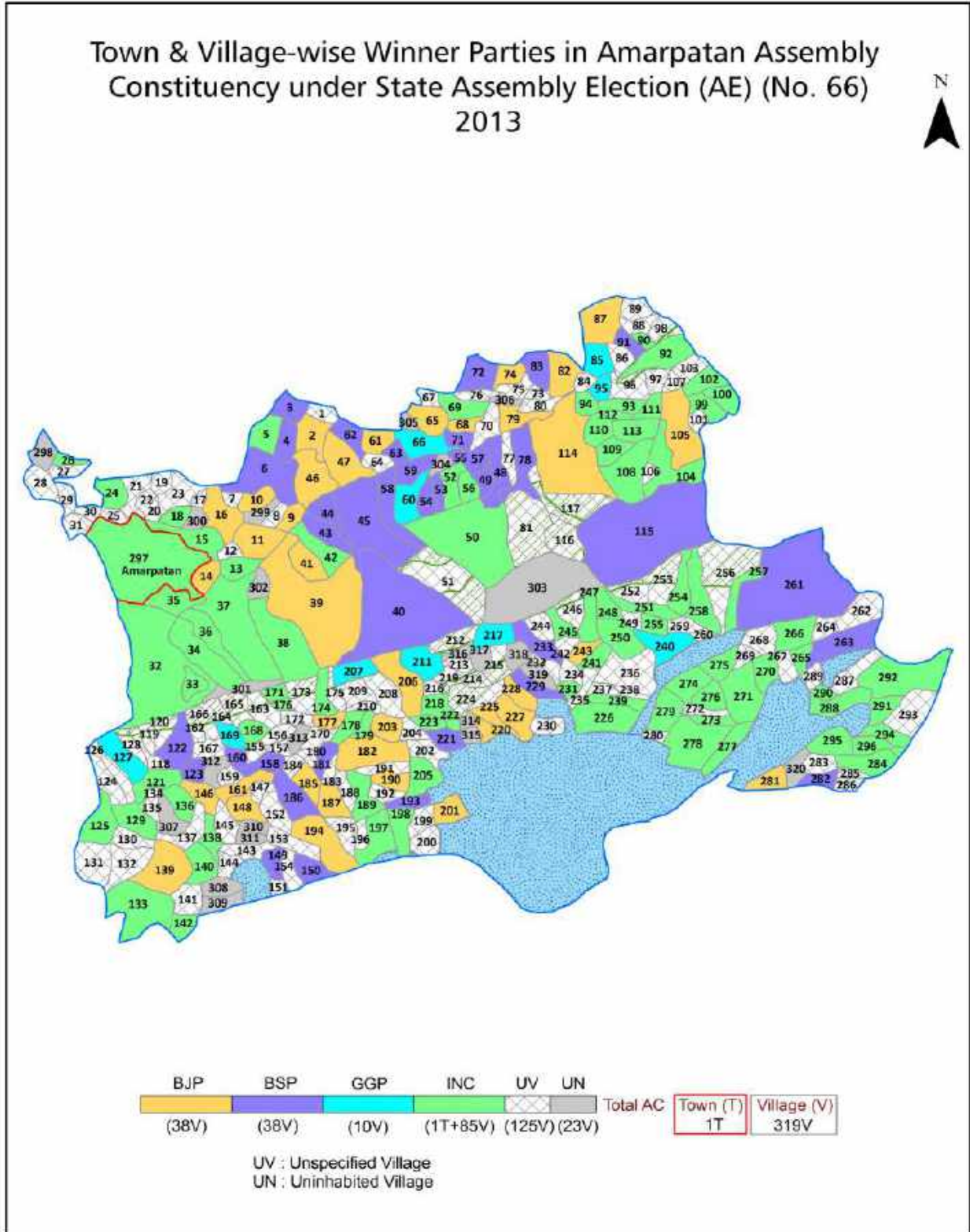
© Datanet India Pvt. Ltd.

All rights reserved. No part of this book may be reproduced, stored in a retrieval system or transmitted in any form or by any means, mechanical photocopying, photographing, scanning, recording or otherwise without the prior written permission of the publisher. Please refer to Disclaimer at page no. 230 for the use of this publication.

Printed in India

No.	Particulars	Page No.
	Introduction	
1	Assembly Constituency - (Vidhan Sabha) at a Glance Features of Assembly as per Delimitation Commission of India (2008)	1-2
	Location and Political Maps	
2	Location Map Boundaries of Assembly Constituency - (Vidhan Sabha in District Boundaries of Assembly Constituency under Parliamentary Constituency - (Lok Sabha) Town & Village-wise Winner Parties- 2024, 2023, 2019, 2018, 2014, 2013, 2009 and 2008	3-11
	Administrative Setup (2011)	
3	District Sub-district Towns Villages Inhabited Villages Uninhabited Villages Village Panchayat Intermediate Panchayat	12-27
	Demographics (2011)	
4	Population Households Rural/Urban Population Towns and Villages by Population Size Sex Ratio (Total & 0-6 Years) Religious Population Social Population Literacy Rate	28-29
	Electoral Features	
5	Important Dates of Last Elections Held Electors by Gender Service Electors Voters Voters Turnout Polling Stations & Average Number of Electors per Polling Station Electors by Age Group Present Elected Representatives	30-35
	Historical Summary Election Results	
6	Vote Share of Major Parties Winning Margin (Number & Percentage Polarity of Parties Summary Result of Assembly Segment of Parliamentary Elections 2024, 2019, 2014, 2009, 2004 and 1999 Summary Result of Assembly Elections 2023, 2018, 2013, 2008, 2003, 1998, 1993, 1990, 1985, 1980, 1977, 1972, 1967, 1962 and 1957	36-58
	Polling Station Level Election Results	
7	Name and Number of Polling Station 2024, 2023, 2019, 2018, 2014, 2013, 2009 and 2008 Polling Station-wise Electors, Voters & Voters Turnout 2024, 2023, 2019, 2018, 2014, 2013, 2009 and 2008 Polling Station wise Elections Results 2024, 2023, 2019, 2018, 2014, 2013, 2009 and 2008	59-208
	Share of Assembly Constituency	
8	Share of Assembly Constituency - (Vidhan Sabha) in State, District and Parliamentary Constituency - (Lok Sabha)	209
	Socio-Economic Amenities (2011)	
9	Access to Administrative Units Agricultural, Manufacturing and Industrial Commodities Demographic Indicators Education Health & Manpower Drinking Water Supply Sanitation Entertainment and Recreations Infrastructure Power Food Allocation Distribution and Marketing of Agriculture Commodities Infrastructure Transport and Road Infrastructure Communication Banking and Financial Services Land Use Irrigation Source	211-225
10	Abbreviation & Sources	227-228
11	Disclaimer	230

Location & Political Map



Administrative Setup

List of Village Panchayat & Intermediate Panchayat (Block) Name - 2011

Village Name	Village Panchayat Name	Intermediate Panchayat Name
Aaraji Harwa	Narayanpur	Ramnagar
Ajmain	Madhie	Amarpatan
Amiliya	Kundehri Kala	Ramnagar
Amiliya	Padami	Ramnagar
Amin	Amin	Amarpatan
Amjhar	Amjhar	Amarpatan
Amua	Hardua	Ramnagar
Anandgarh	Anand Garh	Amarpatan
Argat	Argat	Ramnagar
Arjun Devra	Tegana	Ramnagar
Babupur	Babupur	Ramnagar
Bachhara	Sannehi Bada	Amarpatan
Badarkha	Bigoudi	Amarpatan
Badraukh	Mankahari	Ramnagar
Badwar	Badwar	Ramnagar
Bagdari No.2	Sunadi	Ramnagar
Bagdari No.3	-	Ramnagar
Bajwahi	Nougaon	Amarpatan
Bakaina	Madhi Beerdutt	Amarpatan
Bamhanadi	-	Ramnagar
Bandariya	Gorsari	Ramnagar
Bandarkhan	-	Ramnagar
Bansi	Paipakhara	Ramnagar
Bardaha	Dewara Molhai	Ramnagar
Barghitola	Dewdaha	Ramnagar
Barhai	Murtihai	Ramnagar
Barhatola	Mankisar	Ramnagar
Bari	Sarabaka	Amarpatan
Barkhoda No.1	Sunadi	Ramnagar

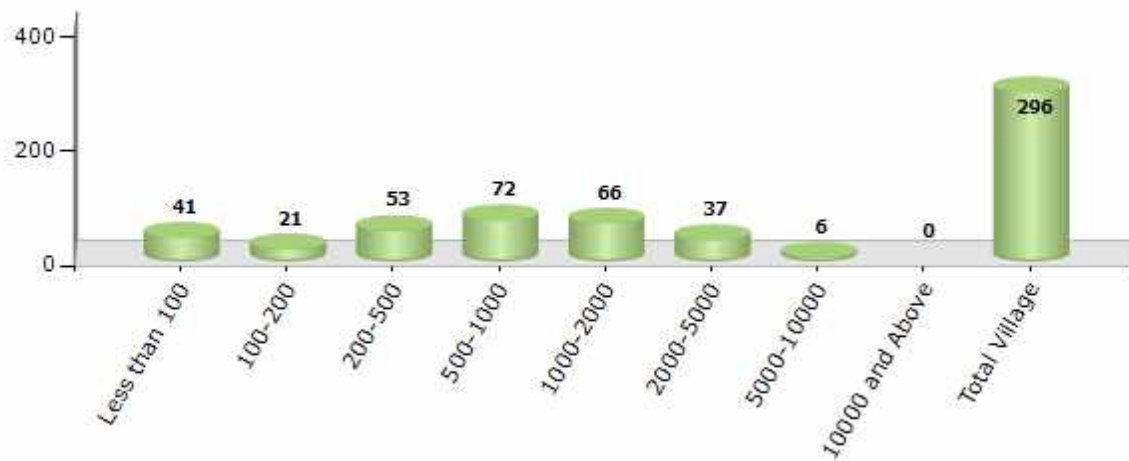
Contd....

Demographics

Number of Villages by Population Size - 2011

Less than 100	100-200	200-500	500-1000	1000-2000	2000-5000	5000-10000	10000 and Above	Total Village
41	21	53	72	66	37	6	0	296

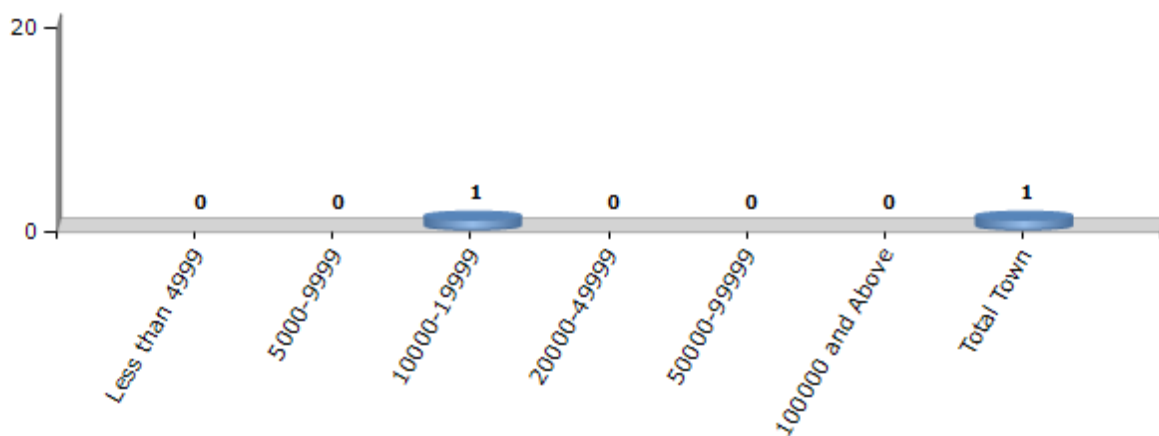
Number of Villages by Population Size - 2011



Number of Towns by Population Size - 2011

Less than 4999	5000-9999	10000-19999	20000-49999	50000-99999	100000 and Above	Total Town
0	0	1	0	0	0	1

Number of Towns by Population Size - 2011

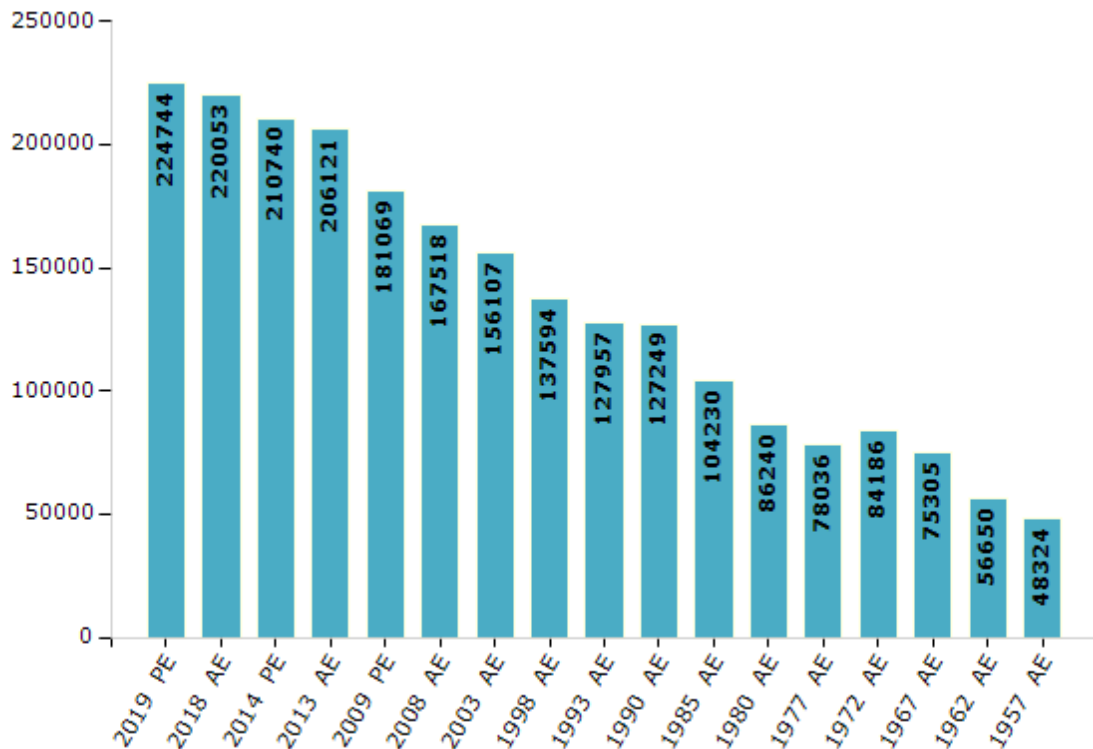


Electoral Features

Electors by Male & Female

Year	Male	Female	Others	Total	Year	Male	Female	Others	Total
2019 PE	117864	106878	2	224744	1993 AE	65826	62131	-	127957
2018 AE	115523	104529	1	220053	1990 AE	63051	64198	-	127249
2014 PE	110439	100299	2	210740	1985 AE	53444	50786	-	104230
2013 AE	108113	98006	2	206121	1980 AE	42642	43598	-	86240
2009 PE	94305	86764	-	181069	1977 AE	38300	39736	-	78036
2008 AE	86810	80708	-	167518	1972 AE	41802	42384	-	84186
2004 PE	-	-	-	-	1967 AE	-	-	-	75305
2003 AE	79622	76485	-	156107	1962 AE	-	-	-	56650
1999 PE	-	-	-	-	1957 AE	-	-	-	48324
1998 AE	70808	66786	-	137594	1952 AE	-	-	-	-

Number of Electors

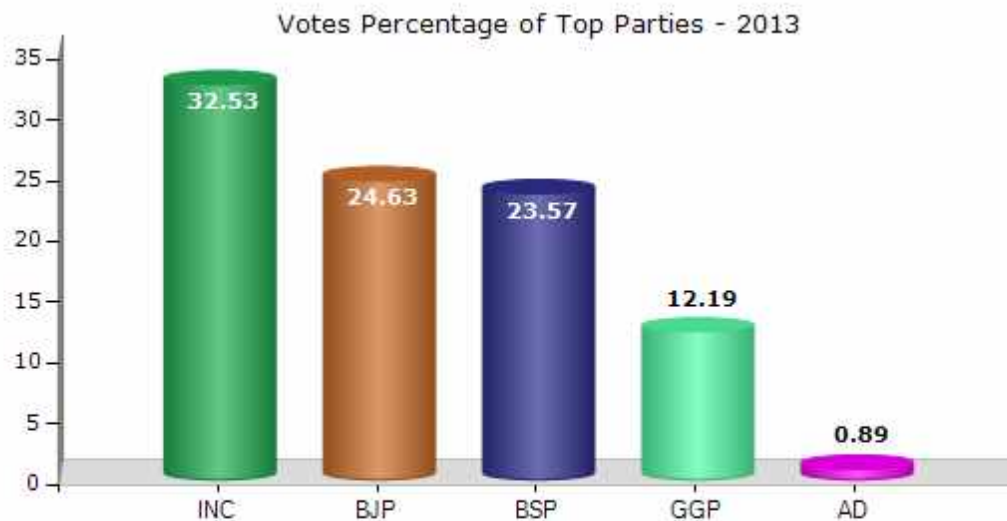


Note : AE : Assembly Election, PE : Assembly Segment of Parliamentary Election

Historical Summary Election Results

Summary Result of Assembly Election - 2013

Candidate Name	Party	Votes	Votes %
Rajendra Kumar Singh Dadabhai	INC	48341	32.53
Ramkhelawan Patel	BJP	36602	24.63
Chhangelal Kol	BSP	35020	23.57
Dharmendra Singh Tiwari	GGP	18113	12.19
Dadhibal Prasad Patel	AD	1325	0.89
Jansewak Mohammad Khalil Khan	IND	1147	0.77
Dr Shivlal Kushwaha	RPD	1117	0.75
Saukhilal Patel	HJP	1076	0.72
Dr. Sampat Patel	IND	887	0.6
Mathura Singh	NCP	789	0.53
Balendu Vishwakarma	SP	638	0.43
Ramavatar Loni	RPI(A)	566	0.38
	NOTA	2968	2



Polling Station Level Election Results

Number and Name of Polling Stations (PS) (2018)

Number of Polling Stations	Name of Polling Stations	Number of Polling Stations	Name of Polling Stations
1	Govt. Primary School Mauhariya Lalan	22	Panchayat Building Kharamseda
2	Panchayat Building Mouhariya Lalan	23	Govt Primary School Ahiran Tola Kharam Seda
3	Govt Primary School Building Jarmohara	24	Govt Primary School Bartona
4	Amarpatan College	25	Govt. Primary School Kirhai
5	Amarpatan College	26	Govt Praimari School Jadmaniya
6	Govt. H S School Amarpatn	27	Govt Middle School Itma
7	Govt H. S. School Amarpatan Centre Part	28	Govt.High School Itma
8	Govt.H S School Amarpatan North	29	Govt Primary School Chhairha Tola Chorkhadi
9	Govt H S School Southern Amarpatan	30	Govt. Primary School Chorkhadi
10	Govt H S School Eastern Amarpatan	31	Govt Middle. School Northern Obara
11	Govt Girls H S School Amarpatan	32	Govt Middle. School Southern Obara
12	Govt Girls Har. Sec. School Amarpatan	33	Govt Higher Secondary School Northern Bhishampur
13	Govt Girls Har. Sec. School Amarpatan	34	Govt Higher Secondary School Northern Bhishampur
14	Govt Boys Middle School Northern Amarpatan	35	Govt Higher Secondary School Eastern Bhishampur
15	Govt Boys Middle School Amarpathan	36	Govt.Primary School Bhedharahai Tola
16	Govt Primary School Padakka	37	Govt Middle School Veerdatt
17	H. S. Nadan Tola Centre Part	38	Govt. Primary School Madhi
18	Govt Primary School Northern Kharmsedha	39	Govt Primary School Suwa
19	Govt. Kaptan Lal Pratap Singh Hs School Kharamseda	40	Govt Middle School Northern Lalpur
20	Govt Middle School Kharamseda Norh	41	Govt Middle School Northern Lalpur
21	Govt Middle School Kharamseda North	42	Govt Middle School Western Lalpur

Contd....

Polling Station Level Election Results

Polling Station-wise Votes Secured by Overall Top Five Parties in Amarpatan Assembly in Assembly Election (AE) under Satna Parliamentary Constituency in Madhya Pradesh (2018)

Number of Polling Station	Winner - Ramkhelawan Patel (BJP)	Runner-up - Dr. Rajendra Kumar Singh "Dada Bhai" (INC)	3rd - Chhangelal Kol (BSP)	4th - Om Prakash Gautam (IND)	5th - Rajiv Lochan Tiwari (IND)	NOTA	Other	Total Votes Secured
36	154	161	234	10	3	17	25	604
37	283	237	96	12	10	5	23	666
38	191	267	130	3	1	5	18	615
39	383	260	236	6	6	8	38	937
40	309	168	110	11	2	11	83	694
41	206	156	170	9	3	10	72	626
42	395	200	195	11	3	16	54	874
43	240	176	143	6	4	10	19	598
44	38	167	176	6	5	6	12	410
45	265	144	134	18	7	9	20	597
46	257	119	91	4	3	6	15	495
47	356	159	94	6	4	5	23	647
48	318	118	120	9	4	5	19	593
49	178	64	121	1	0	6	9	379
50	353	181	209	6	9	14	30	802
51	253	195	62	5	2	13	18	548
52	111	221	171	2	9	8	9	531
53	89	157	131	7	6	12	8	410
54	193	58	39	6	1	5	35	337
55	66	62	71	4	1	0	12	216
56	332	223	196	5	5	12	25	798
57	182	164	92	5	4	9	24	480
58	75	106	78	3	5	6	17	290
59	346	231	60	7	5	6	42	697
60	96	223	215	3	5	15	47	604
61	140	96	190	9	1	6	18	460
62	208	270	38	3	8	3	26	556
63	300	126	63	4	1	10	37	541
64	205	171	84	7	3	4	30	504
65	257	139	129	5	7	7	16	560
66	173	189	156	5	6	11	22	562
67	382	142	198	3	5	7	25	762
68	95	244	55	5	6	2	25	432
69	182	211	97	4	3	3	32	532
70	53	108	269	4	10	20	30	494

Contd....

Polling Station Level Election Results

Winner, Runner-up and 3rd Party Position & Winning Margin According to Polling Stations in Amarpatan Assembly in Assembly Election (AE) under Satna Parliamentary Constituency in Madhya Pradesh (2018)

Polling Station Number	Winner Party	Winner Votes (%)	Runner-up Party	Runner-up Votes (%)	Winning Margin Votes (%)	Third Party	Third Party Votes (%)	Other Votes (%)
67	BJP	382 (50.13)	BSP	198 (25.98)	184 (24.15)	INC	142 (18.64)	40 (5.25)
68	INC	244 (56.48)	BJP	95 (21.99)	149 (34.49)	BSP	55 (12.73)	38 (8.8)
69	INC	211 (39.66)	BJP	182 (34.21)	29 (5.45)	BSP	97 (18.23)	42 (7.89)
70	BSP	269 (54.45)	INC	108 (21.86)	161 (32.59)	BJP	53 (10.73)	64 (12.96)
71	INC	69 (33.99)	BJP	60 (29.56)	9 (4.43)	BSP	45 (22.17)	29 (14.29)
72	BJP	310 (39.64)	INC	232 (29.67)	78 (9.97)	BSP	166 (21.23)	74 (9.46)
73	INC	107 (37.15)	BSP	88 (30.56)	19 (6.59)	BJP	75 (26.04)	18 (6.25)
74	INC	120 (36.92)	BSP	107 (32.92)	13 (4)	BJP	85 (26.15)	13 (4)
75	INC	220 (39.64)	BJP	138 (24.86)	82 (14.78)	BSP	129 (23.24)	68 (12.25)
76	INC	182 (35.48)	BSP	146 (28.46)	36 (7.02)	BJP	119 (23.2)	66 (12.87)
77	INC	208 (37.14)	BJP	173 (30.89)	35 (6.25)	BSP	132 (23.57)	47 (8.39)
78	INC	177 (31.33)	BSP	176 (31.15)	1 (0.18)	BJP	167 (29.56)	45 (7.96)
79	INC	228 (47.01)	BJP	147 (30.31)	81 (16.7)	BSP	64 (13.2)	46 (9.48)
80	BSP	238 (81.23)	INC	21 (7.17)	217 (74.06)	BJP	15 (5.12)	19 (6.48)
81	INC	217 (36.35)	BSP	207 (34.67)	10 (1.68)	BJP	104 (17.42)	69 (11.56)
82	INC	182 (37.14)	BSP	172 (35.1)	10 (2.04)	BJP	124 (25.31)	12 (2.45)
83	INC	196 (33.56)	BJP	181 (30.99)	15 (2.57)	BSP	150 (25.68)	57 (9.76)
84	BJP	275 (43.1)	INC	224 (35.11)	51 (7.99)	BSP	94 (14.73)	45 (7.05)
85	INC	297 (45.69)	BSP	173 (26.62)	124 (19.07)	BJP	121 (18.62)	59 (9.08)
86	BJP	342 (50.67)	INC	151 (22.37)	191 (28.3)	BSP	124 (18.37)	58 (8.59)
87	BJP	224 (49.67)	BSP	126 (27.94)	98 (21.73)	INC	75 (16.63)	26 (5.76)
88	BSP	212 (40)	BJP	180 (33.96)	32 (6.04)	INC	121 (22.83)	17 (3.21)
89	BJP	447 (57.83)	INC	167 (21.6)	280 (36.23)	BSP	115 (14.88)	44 (5.69)
90	INC	235 (45.81)	BSP	161 (31.38)	74 (14.43)	BJP	82 (15.98)	35 (6.82)
91	BJP	345 (53.49)	INC	158 (24.5)	187 (28.99)	BSP	103 (15.97)	39 (6.05)
92	INC	209 (54.01)	BJP	121 (31.27)	88 (22.74)	BSP	37 (9.56)	20 (5.17)
93	BJP	361 (43.44)	INC	281 (33.81)	80 (9.63)	BSP	131 (15.76)	58 (6.98)
94	BJP	129 (38.62)	BSP	106 (31.74)	23 (6.88)	INC	83 (24.85)	16 (4.79)
95	BJP	194 (37.02)	INC	183 (34.92)	11 (2.1)	BSP	119 (22.71)	28 (5.34)
96	BJP	163 (45.79)	BSP	89 (25)	74 (20.79)	INC	83 (23.31)	21 (5.9)
97	BJP	123 (45.56)	INC	123 (45.56)	0 (0)	BSP	12 (4.44)	12 (4.44)
98	BJP	243 (38.15)	INC	222 (34.85)	21 (3.3)	BSP	132 (20.72)	40 (6.28)
99	BJP	279 (44.36)	INC	212 (33.7)	67 (10.66)	BSP	81 (12.88)	57 (9.06)

Contd....

Socio-Economic Amenities - Rural

Access to Education Facilities

Particulars	Number of Village (% of Population)				
	Available	Not Available	If Not Available (Distance of Nearest Facility)		
			A	B	C
Govt. Primary School	246 (99)	50 (1)	43 (1)	1 (0)	0 (0)
Private Primary School	47 (35)	249 (65)	0 (0)	0 (0)	0 (0)
Govt. Middle School	133 (80)	163 (20)	130 (16)	11 (1)	0 (0)
Private Middle School	30 (22)	266 (78)	0 (0)	0 (0)	0 (0)
Govt. Secondary School	17 (21)	279 (79)	115 (32)	121 (33)	5 (1)
Private Secondary School	7 (6)	289 (94)	4 (1)	3 (0)	0 (0)
Govt. Senior Secondary School	25 (25)	271 (75)	83 (23)	115 (33)	27 (7)
Private Senior Secondary School	4 (2)	292 (98)	5 (1)	7 (2)	2 (1)
Govt. Arts and Science Degree College	0 (0)	296 (100)	16 (7)	56 (18)	183 (62)
Private Arts and Science Degree College	0 (0)	296 (100)	0 (0)	0 (0)	0 (0)
Govt. Engineering College	0 (0)	296 (100)	0 (0)	2 (0)	214 (62)
Private Engineering College	0 (0)	296 (100)	1 (0)	2 (0)	62 (32)
Govt. Medicine College	0 (0)	296 (100)	2 (0)	6 (1)	273 (92)
Private Medicine College	0 (0)	296 (100)	0 (0)	0 (0)	0 (0)
Govt. Management Institute	0 (0)	296 (100)	2 (0)	1 (0)	258 (90)
Private Management Institute	0 (0)	296 (100)	1 (1)	0 (0)	4 (0)
Govt. Polytechnic	0 (0)	296 (100)	0 (0)	5 (1)	291 (99)
Private Polytechnic	0 (0)	296 (100)	0 (0)	0 (0)	0 (0)
Govt. Vocational Training School/ITI	1 (2)	295 (98)	2 (0)	4 (1)	97 (43)
Private Vocational Training School/ITI	0 (0)	296 (100)	2 (1)	7 (1)	183 (52)
Govt. Non Formal Training Centre	1 (2)	295 (98)	0 (0)	2 (0)	143 (54)
Private Non Formal Training Centre	0 (0)	296 (100)	9 (3)	42 (10)	99 (31)
Govt. School For Disabled	0 (0)	296 (100)	0 (0)	3 (1)	247 (86)
Private School For Disabled	0 (0)	296 (100)	0 (0)	0 (0)	3 (0)
Government Others	0 (0)	296 (100)	0 (0)	0 (0)	18 (7)
Private Others	0 (0)	296 (100)	0 (0)	0 (0)	1 (0)

Note : Distance A : Less than 5 km; B : Between 5-10 km; C : 10+ km.; Source : Data Analysis is based on 2011 Census.

DISCLAIMER

The Terms of Use and Disclaimer of Datanet India Private Limited (hereinafter referred to as "Datanet") for use of this analysis report of **Amarpatan Assembly Constituency (Amarpatan Vidhan Sabha)** :-

1. **Assembly Factbook™** is a Registered Trade Mark owned by Datanet.
2. All the maps are sketched and graphical representation only and have not been drawn to the scale and also not to represent the actual geographical area or boundary of the unit.
3. The data for the aforesaid analysis is based on authentic sources and has been culled from the various publications of Census, CSO and NSSO for district and block level data, various central and state government departments, Central & State Elections Commissions and the concerned Returning Officers' releases, Electoral Rolls, Election results and allied publications, internal assessment, surveys, estimates and analysis. Therefore, certain adjustment of data at micro level may have been done to arrive closer to the macro data.
4. Data have been provided on an "As Is" and "As AVAILABLE" basis
5. The colours shown in the maps or diagram and charts of a particular party, alliance or AC are indicative and do not represent them.
6. This publication which includes maps, sheets, graphs and data would be the property under copyright of Datanet only. The user may use these for its internal study, analysis and research purposes. It's public display, re-selling or any commercial uses by the user are not allowed.
7. Datanet has taken due care and caution in compilation and processing of data and allied information, but does not guarantee the accuracy, adequacy or completeness of any information/analysis and will be not responsible for any errors or omissions or for the results obtained from the use of such information/analysis.
8. All the contents for the publication have been culled from various authentic sources and Datanet reasonably believes such sources to be reliable, but does not make any representations, express or implied as to the accuracy or fitness of use of such information. The information or contents of the information/analysis do not constitute advice and should not be relied upon in making (or refraining from making) any decision. Any reliance placed upon the information provided by Datanet is the sole responsibility and strictly at the user's risk.
9. In no event will Datanet be liable for any damages (including, without limitation, damages for loss of business projects, or loss of profits) arising in contract, tort or otherwise from the use of or inability to use any of its contents, or from any action taken (or refrained from being taken) as a result of using the analysis or any of its contents. Datanet its directors, owners, editors, officials, employees, distributor and agents or any associate will not be liable for any errors in the information contained or any consequences arising from the use of the contents of the provided information/analysis.
10. If any provision of these terms and conditions is held invalid or illegal or unenforceable for any reason by any court of competent jurisdiction, such provision shall be severed and the remainder of provisions of the terms and conditions shall continue in full force and effect as if the Term of Use had been executed with the invalid, illegal or unenforceable provision eliminated.
11. If there are any discrepancies in the information provided, please bring it to attention of Datanet for suitable rectification measures.

**Buy Online This Complete Book At
Datanet India eBooks Store**

www.indiastatpublications.com

or go directly at

[http://www.indiastatpublications.com/
Assembly_factbook/Madhya_Pradesh/Satna/ Amarpatan](http://www.indiastatpublications.com/Assembly_factbook/Madhya_Pradesh/Satna/Amarpatan)

 **india**stat**elections**

