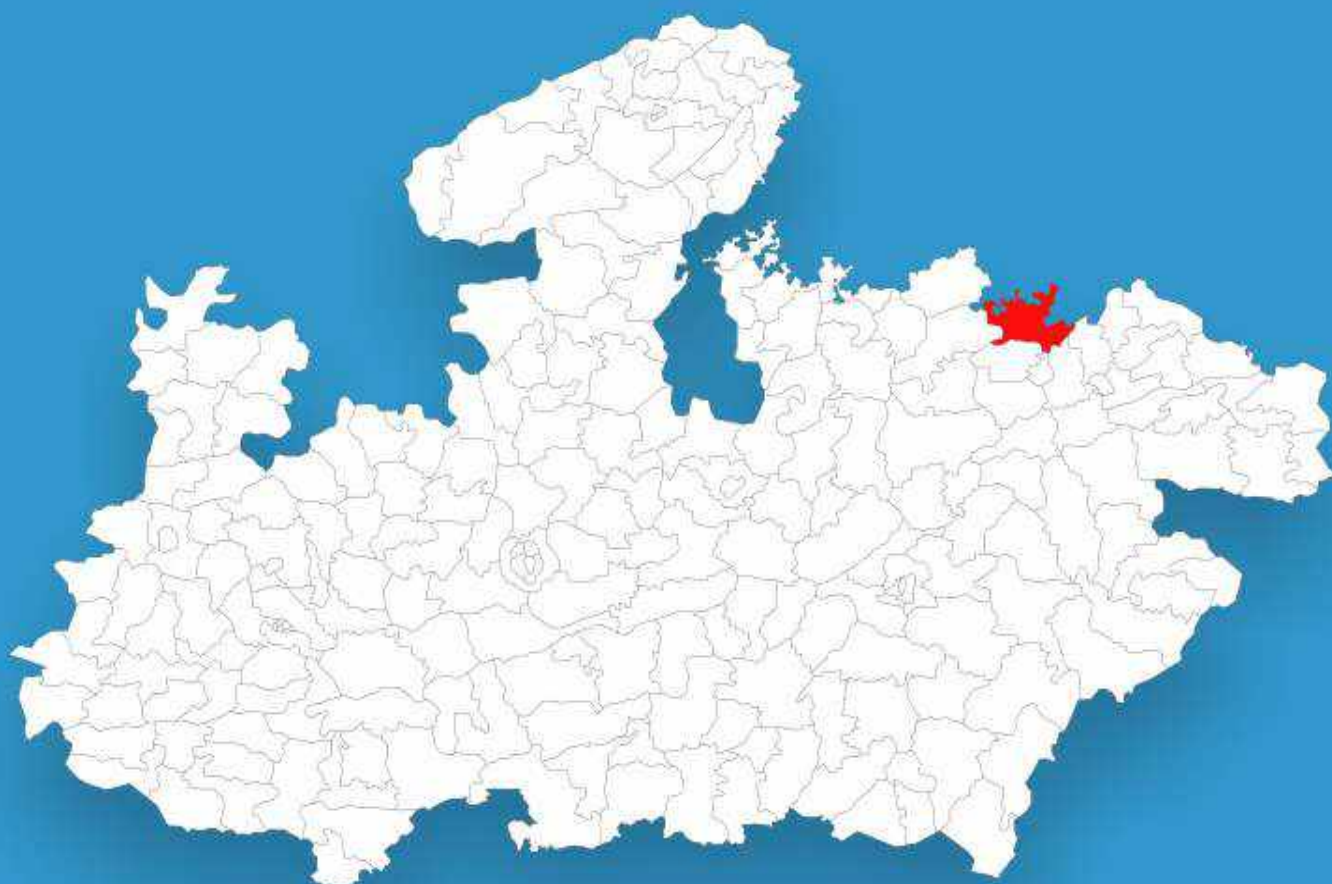




Madhya Pradesh

# Assembly Factbook™

Chitrakoot Assembly Constituency



Key Electoral Data of Chitrakoot  
Assembly Constituency (Vidhan Sabha)

Madhya Pradesh

# Assembly Factbook™

Chitrakoot Assembly Constituency



Chitrakoot Vidhan Sabha

## **Editor & Director**

Dr. R.K. Thukral

## **Research Editor**

Dr. Shafeeq Rahman

## **Compiled, Researched and Published by Datanet India Pvt. Ltd.**

D-100, 1st Floor,

Okhla Industrial Area, Phase-I,  
New Delhi- 110020.

Ph.: 91-11- 43580781-84

Email : support@indiastatpublications.com

Website : www.indiastatelections.com

## **Online Book Store :**

www.indiastatpublications.com

**Report No. :** AFB/MP-061-0125

**ISBN :** 978-93-87165-39-7

**First Edition :** January, 2018

**Eighth Updated Edition :** January, 2025

**Price :** Rs. 11500/-

US\$ 310

**© Datanet India Pvt. Ltd.**

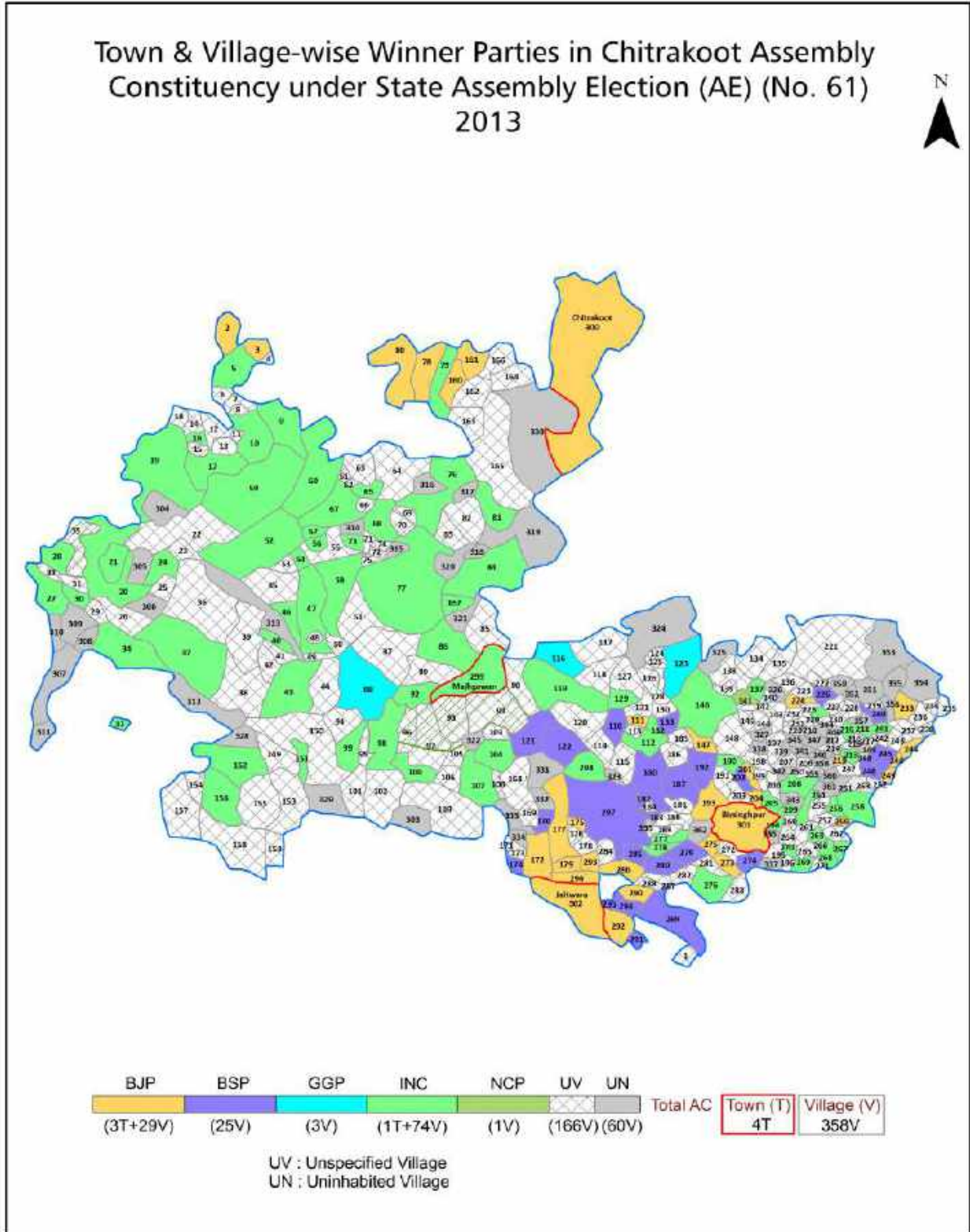
All rights reserved. No part of this book may be reproduced, stored in a retrieval system or transmitted in any form or by any means, mechanical photocopying, photographing, scanning, recording or otherwise without the prior written permission of the publisher. Please refer to Disclaimer at page no. 217 for the use of this publication.

Printed in India

No.	Particulars	Page No.
	<b>Introduction</b>	
1	Assembly Constituency - (Vidhan Sabha) at a Glance   Features of Assembly as per Delimitation Commission of India (2008)	1-2
	<b>Location and Political Maps</b>	
2	Location Map   Boundaries of Assembly Constituency - (Vidhan Sabha) in District   Boundaries of Assembly Constituency under Parliamentary Constituency - (Lok Sabha)   Town & Village-wise Winner Parties- 2024, 2023, 2019, 2018, 2014, 2013, 2009 and 2008	3-11
	<b>Administrative Setup (2011)</b>	
3	District   Sub-district   Towns   Villages   Inhabited Villages   Uninhabited Villages   Village Panchayat   Intermediate Panchayat	12-27
	<b>Demographics (2011)</b>	
4	Population   Households   Rural/Urban Population   Towns and Villages by Population Size   Sex Ratio (Total & 0-6 Years)   Religious Population   Social Population   Literacy Rate	28-29
	<b>Electoral Features</b>	
5	Important Dates of Last Elections Held   Electors by Gender   Service Electors   Voters   Voters Turnout   Polling Stations & Average Number of Electors per Polling Station   Electors by Age Group   Present Elected Representatives	30-35
	<b>Historical Summary Election Results</b>	
6	Vote Share of Major Parties   Winning Margin (Number & Percentage)   Polarity of Parties   Summary Result of Assembly Segment of Parliamentary Elections 2024, 2019, 2014, 2009, 2004 and 1999   Summary Result of Assembly Elections 2023, 2018, 2013, 2008, 2003, 1998, 1993, 1990, 1985, 1980, 1977, 1972, 1967 and 1957	36-57
	<b>Polling Station Level Election Results</b>	
7	Name and Number of Polling Station 2024, 2023, 2019, 2018, 2014, 2013, 2009 and 2008   Polling Station-wise Electors, Voters & Voters Turnout 2024, 2023, 2019, 2018, 2014, 2013, 2009 and 2008   Polling Station wise Elections Results 2024, 2023, 2019, 2018, 2014, 2013, 2009 and 2008	58-195
	<b>Share of Assembly Constituency</b>	
8	Share of Assembly Constituency - (Vidhan Sabha) in State, District and Parliamentary Constituency - (Lok Sabha)	196
	<b>Socio-Economic Amenities (2011)</b>	
9	Access to Administrative Units   Agricultural, Manufacturing and Industrial Commodities   Demographic Indicators   Education   Health & Manpower   Drinking Water Supply   Sanitation   Entertainment and Recreations Infrastructure   Power   Food Allocation Distribution and Marketing of Agriculture Commodities Infrastructure   Transport and Road Infrastructure   Communication   Banking and Financial Services   Land Use   Irrigation Source	198-212
10	<b>Abbreviation &amp; Sources</b>	214-215
11	<b>Disclaimer</b>	217



Location & Political Map



## Administrative Setup

### List of Village Panchayat & Intermediate Panchayat (Block) Name - 2011

Village Name	Village Panchayat Name	Intermediate Panchayat Name
Dunaw	Tighara	Chitrakoot (Majhgawan)
Gahira	Majhgawon	Chitrakoot (Majhgawan)
Galbal	Galwal	Chitrakoot (Majhgawan)
Gauhani	Turra	Chitrakoot (Majhgawan)
Ghamiraha	Jhakhoura	Chitrakoot (Majhgawan)
Ghatiniya	Jhakhoura	Chitrakoot (Majhgawan)
Goarsihai	Lalpur Padari	Chitrakoot (Majhgawan)
Godgawan	Godgawa	Chitrakoot (Majhgawan)
Gopalpur	Gopalpur	Chitrakoot (Majhgawan)
Gopalsagar	Kouhari	Chitrakoot (Majhgawan)
Gorsari	Marawa	Chitrakoot (Majhgawan)
Gudhwa	Gujhawa	Chitrakoot (Majhgawan)
Agra	Halawon	Chitrakoot (Majhgawan)
Amdari	Lalpur	Chitrakoot (Majhgawan)
Gujhawan	Chouhai	Chitrakoot (Majhgawan)
Halawan	Halawon	Chitrakoot (Majhgawan)
Amha	Bhargawon	Chitrakoot (Majhgawan)
Amiliya	Amiliya	Chitrakoot (Majhgawan)
Haliya Kalan	Godgawa	Chitrakoot (Majhgawan)
Hardi	Beerpur	Chitrakoot (Majhgawan)
Amirati	Amiriti	Chitrakoot (Majhgawan)
Amuwa	Beerpur	Chitrakoot (Majhgawan)
Hardi	Hardi	Chitrakoot (Majhgawan)
Hardijagir	Jhari Nakaila	Chitrakoot (Majhgawan)
Arjunpur	Arjunpur	Chitrakoot (Majhgawan)
Arraha	Rimari	Chitrakoot (Majhgawan)
Hardikothar	Jhari Nakaila	Chitrakoot (Majhgawan)
Harduwa	Hardua	Chitrakoot (Majhgawan)
Hariharpur	Hariharpur	Chitrakoot (Majhgawan)

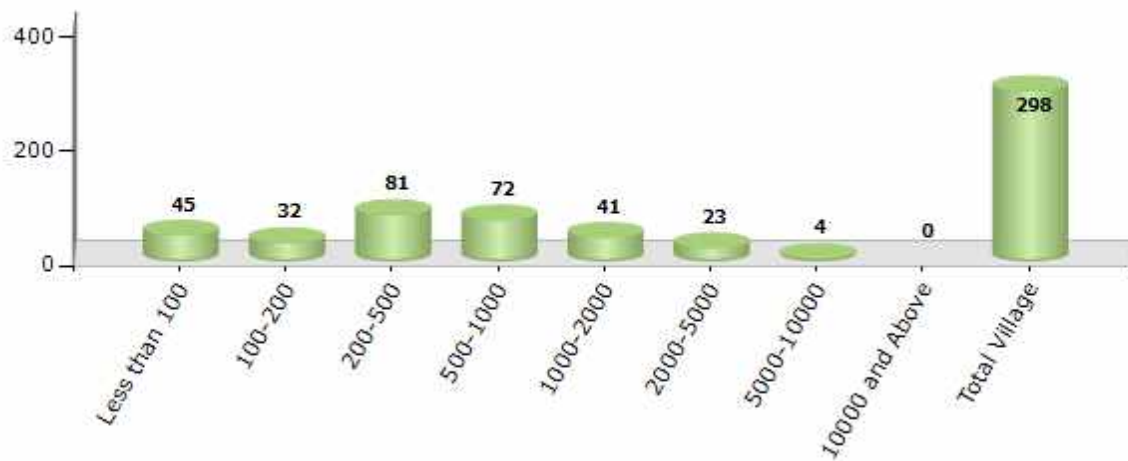
Contd....

Demographics

Number of Villages by Population Size - 2011

Less than 100	100-200	200-500	500-1000	1000-2000	2000-5000	5000-10000	10000 and Above	Total Village
45	32	81	72	41	23	4	0	298

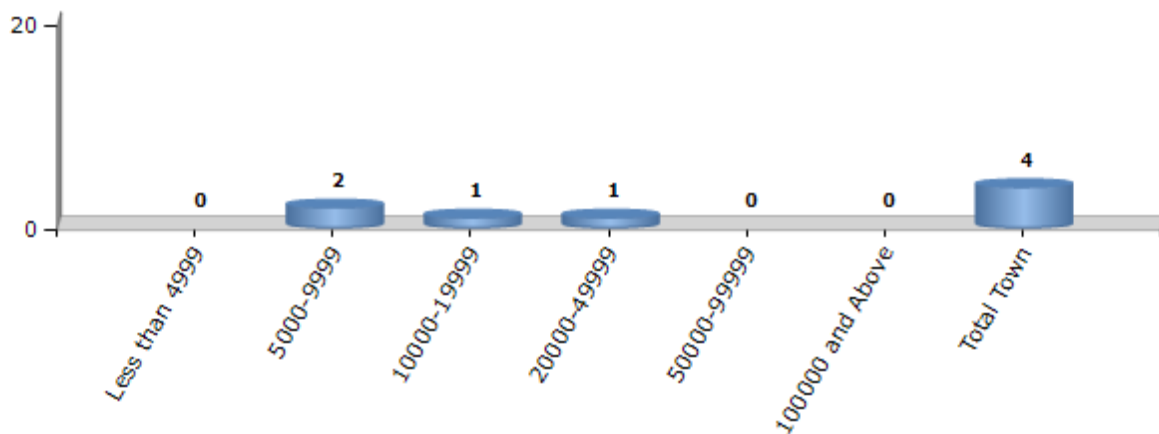
Number of Villages by Population Size - 2011



Number of Towns by Population Size - 2011

Less than 4999	5000-9999	10000-19999	20000-49999	50000-99999	100000 and Above	Total Town
0	2	1	1	0	0	4

Number of Towns by Population Size - 2011

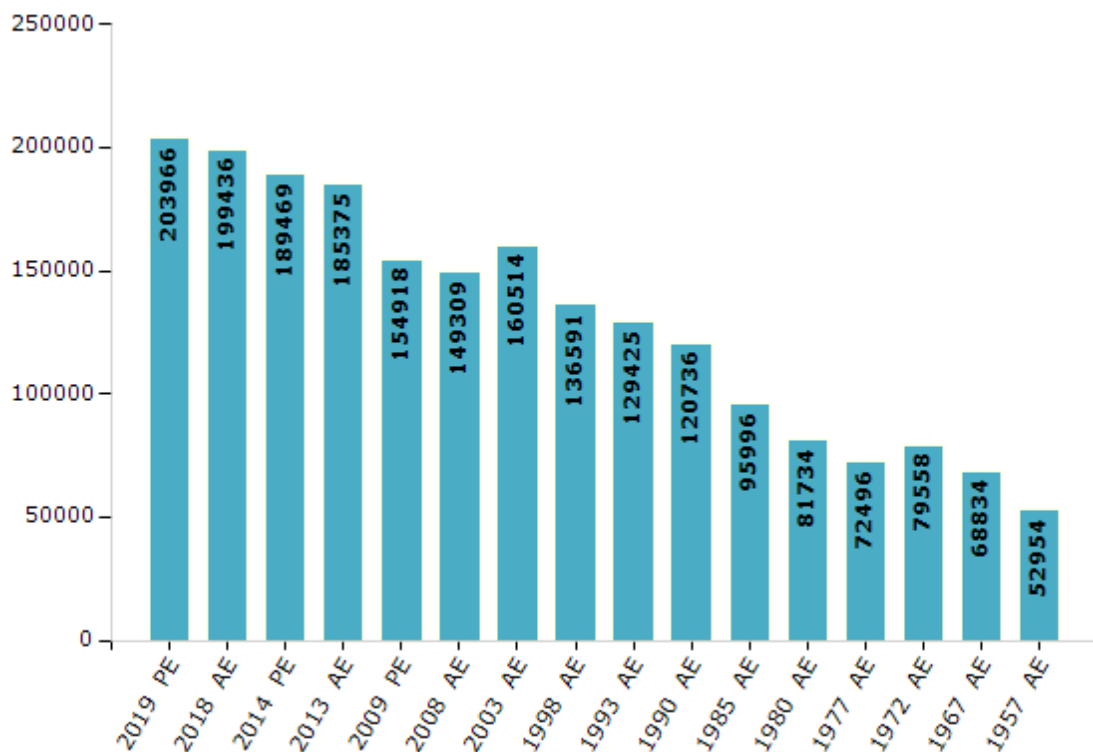


## Electoral Features

### Electors by Male & Female

Year	Male	Female	Others	Total	Year	Male	Female	Others	Total
2019 PE	110072	93894	0	203966	1993 AE	68959	60466	-	129425
2018 AE	107802	91633	1	199436	1990 AE	63878	56858	-	120736
2014 PE	101964	87504	1	189469	1985 AE	50606	45390	-	95996
2013 AE	99751	85624	0	185375	1980 AE	42307	39427	-	81734
2009 PE	83776	71142	-	154918	1977 AE	37391	35105	-	72496
2008 AE	80031	69278	-	149309	1972 AE	40992	38566	-	79558
2004 PE	-	-	-	-	1967 AE	-	-	-	68834
2003 AE	85540	74974	-	160514	1962 AE	-	-	-	-
1999 PE	-	-	-	-	1957 AE	-	-	-	52954
1998 AE	73272	63319	-	136591	1952 AE	-	-	-	-

Number of Electors



Note : AE : Assembly Election, PE : Assembly Segment of Parliamentary Election



## Historical Summary Election Results

### Summary Result of Assembly Election - 2013

Candidate Name	Party	Votes	Votes %
Prem Singh	INC	45913	36.98
Surendra Singh Gaharwar	BJP	34943	28.14
Teerath Prasad Kushwaha	BSP	24275	19.55
Bandelal Kol	GGP	2614	2.11
Awadh Bihari Mishra	IND	2235	1.8
Shanti Bhushan Pandey	NCP	2220	1.79
Lilawati Yadav Khohi	RPD	2148	1.73
Akhilesh Prasad Pandey	SP	1659	1.34
Suresh Kumar Mishra	SAP	1401	1.13
Ripusudan Tiwari (Advocate)	SAMSP	903	0.73
Umashankar Tripathi	IND	887	0.71
Balram Chaturvedi	IND	808	0.65
Shyamnarayan	AD	639	0.51
Rakesh Kumar Satnami	IND	539	0.43
Bhaiyalal Urmaliya	RBCP	504	0.41
Foolchandra Patel	RSAD	456	0.37
Rabi Kumar Gupta Urf Bhaiya	IND	441	0.36
Ganesh Bari	BA S D	405	0.33
Rajesh Kumar Sharama	AIFB	308	0.25
Dilip Kumar Sharma (Lalman)	JD(S)	231	0.19
	NOTA	634	0.51

## Polling Station Level Election Results

### Number and Name of Polling Stations (PS) (2018)

Number of Polling Stations	Name of Polling Stations	Number of Polling Stations	Name of Polling Stations
1	Govt.Middle School Bhiyamau	22	Van Chauki Kathavariya
2	Govt Primary School Kherva	23	Govt Middle School Bhathava
3	Govt.Middle School Chuva North	24	Govt High School Kelohra
4	Govt.-Middle.School Chuva South	25	Govt.Middle School Kelohra
5	Govt Middle School Kandar East	26	Govt Primary School Bhathiya
6	Govt.Midd.School Kandar West	27	Govt Primary School.Putari Chuva
7	Govt H S School. Khohi	28	Govt Middle School Mahtain South
8	Govt Middle School Bardar	29	Govt. Middle School Mahtain North
9	Govt Middle School Nardaha North	30	Govt Primary School Padri North
10	Govt Middle School Nardaha East	31	Govt Primary School Padri South
11	Govt Middle School Ranipur	32	Jungle Ki Chowki Vishalpur
12	Govt Primary School Pathar Kachhar	33	Govt Primary School . Bramhipur
13	Govt Primary School Pathar Kachhar	34	Govt Middle School Arjunpur
14	Govt H S School Pathar Kachhar	35	Govt Primary School Nivi
15	Govt Middle School Javarin	36	Govt H S School Baraundha Room No 1
16	Govt Primary School. Mudiya Dev	37	Govt H S School Baraundha Room No 2
17	Govt Middle School Gopalpur	38	Govt Primary School Jamundad (Barondha)
18	Govt.Primary School Saraiyan	39	Govt.Primary School Khuroohi
19	Govt Primary School Bhanwar	40	Govt Primary School Shahpur Majra Tali
20	Govt Middle School Kaunhari	41	Govt Middle School Shahpur
21	Govt Primary School Jhali	42	Govt H S School Nakaila North

Contd....

**Polling Station Level Election Results**

**Polling Station-wise Votes Secured by Overall Top Five Parties in Chitrakoot Assembly in Assembly Election (AE) under Satna Parliamentary Constituency in Madhya Pradesh (2018)**

Number of Polling Station	Winner - Neelanshu Chaturvedi (INC)	Runner-up - Surendra Singh Gaharwar (BJP)	3rd - Ravendra Singh Patwari (BSP)	4th - Brijesh Pratap Singh (IND)	5th - Abhay Lal Yadav (IND)	NOTA	Other	Total Votes Secured
36	307	64	61	14	6	1	19	472
37	229	100	102	4	4	1	17	457
38	153	66	152	3	1	3	44	422
39	251	70	66	8	1	2	112	510
40	303	77	47	4	3	0	34	468
41	387	311	19	10	7	1	27	762
42	410	100	51	17	4	0	41	623
43	228	202	60	5	1	1	16	513
44	398	90	142	11	2	1	34	678
45	376	152	79	27	9	6	69	718
46	75	35	5	0	0	0	42	157
47	424	198	42	21	13	2	61	761
48	221	61	159	19	5	3	42	510
49	383	168	59	34	14	9	63	730
50	285	131	122	9	6	3	42	598
51	256	122	18	7	4	1	28	436
52	229	250	28	8	13	2	40	570
53	303	192	93	13	12	1	44	658
54	175	158	15	3	2	2	24	379
55	173	87	66	1	2	1	19	349
56	218	125	24	3	1	2	27	400
57	137	159	37	6	13	1	35	388
58	188	89	96	4	3	2	22	404
59	240	370	120	8	5	4	53	800
60	9	135	35	2	8	2	25	216
61	122	70	35	5	2	2	47	283
62	274	130	47	6	9	1	22	489
63	378	120	27	11	3	1	19	559
64	152	155	110	6	6	2	45	476
65	180	108	227	5	8	0	24	552
66	365	288	36	4	7	1	33	734
67	587	194	76	12	6	3	48	926
68	116	111	5	2	0	3	11	248
69	248	200	14	1	1	5	35	504
70	260	231	128	7	0	1	17	644

Contd....

## Polling Station Level Election Results

**Winner, Runner-up and 3rd Party Position & Winning Margin According to Polling Stations in Chitrakoot Assembly in Assembly Election (AE) under Satna Parliamentary Constituency in Madhya Pradesh (2018)**

Polling Station Number	Winner Party	Winner Votes (%)	Runner-up Party	Runner-up Votes (%)	Winning Margin Votes (%)	Third Party	Third Party Votes (%)	Other Votes (%)
67	INC	587 (63.39)	BJP	194 (20.95)	393 (42.44)	BSP	76 (8.21)	69 (7.45)
68	INC	116 (46.77)	BJP	111 (44.76)	5 (2.01)	BSP	5 (2.02)	16 (6.45)
69	INC	248 (49.21)	BJP	200 (39.68)	48 (9.53)	BSP	14 (2.78)	42 (8.33)
70	INC	260 (40.37)	BJP	231 (35.87)	29 (4.5)	BSP	128 (19.88)	25 (3.88)
71	BJP	271 (45.17)	INC	242 (40.33)	29 (4.84)	BSP	61 (10.17)	26 (4.33)
72	INC	249 (54.61)	BJP	161 (35.31)	88 (19.3)	BSP	12 (2.63)	34 (7.46)
73	INC	328 (42.11)	BJP	278 (35.69)	50 (6.42)	BSP	129 (16.56)	44 (5.65)
74	INC	433 (68.62)	BJP	163 (25.83)	270 (42.79)	BSP	15 (2.38)	20 (3.17)
75	INC	389 (60.78)	BJP	173 (27.03)	216 (33.75)	BSP	33 (5.16)	45 (7.03)
76	INC	423 (58.26)	BJP	198 (27.27)	225 (30.99)	BSP	68 (9.37)	37 (5.1)
77	INC	216 (50.12)	BJP	177 (41.07)	39 (9.05)	BSP	19 (4.41)	19 (4.41)
78	BJP	184 (48.68)	INC	158 (41.8)	26 (6.88)	BSP	21 (5.56)	15 (3.97)
79	BJP	346 (49.43)	INC	287 (41)	59 (8.43)	BSP	44 (6.29)	23 (3.29)
80	INC	320 (55.17)	BJP	216 (37.24)	104 (17.93)	BSP	23 (3.97)	21 (3.62)
81	INC	271 (38.01)	BJP	233 (32.68)	38 (5.33)	BSP	150 (21.04)	59 (8.27)
82	BJP	185 (61.67)	INC	55 (18.33)	130 (43.34)	BSP	36 (12)	24 (8)
83	INC	201 (58.09)	BJP	53 (15.32)	148 (42.77)	BSP	40 (11.56)	52 (15.03)
84	INC	331 (70.73)	BJP	101 (21.58)	230 (49.15)	BSP	13 (2.78)	23 (4.91)
85	INC	105 (61.05)	BSP	53 (30.81)	52 (30.24)	BJP	7 (4.07)	7 (4.07)
86	INC	367 (62.52)	BSP	95 (16.18)	272 (46.34)	BJP	88 (14.99)	37 (6.3)
87	INC	488 (61.23)	BJP	182 (22.84)	306 (38.39)	IND (BPS)	40 (5.02)	87 (10.92)
88	INC	258 (53.53)	BJP	209 (43.36)	49 (10.17)	BSP	4 (0.83)	11 (2.28)
89	BJP	210 (48.84)	INC	176 (40.93)	34 (7.91)	BSP	12 (2.79)	32 (7.44)
90	INC	260 (52.1)	BSP	108 (21.64)	152 (30.46)	BJP	85 (17.03)	46 (9.22)
91	INC	227 (51.36)	BJP	128 (28.96)	99 (22.4)	BSP	62 (14.03)	25 (5.66)
92	INC	346 (46.69)	BSP	172 (23.21)	174 (23.48)	BJP	163 (22)	60 (8.1)
93	BJP	325 (41.77)	INC	266 (34.19)	59 (7.58)	BSP	94 (12.08)	93 (11.95)
94	INC	260 (50)	BJP	188 (36.15)	72 (13.85)	SSKP	24 (4.62)	48 (9.23)
95	INC	332 (49.92)	BJP	276 (41.5)	56 (8.42)	BSP	24 (3.61)	33 (4.96)
96	INC	262 (47.12)	BJP	162 (29.14)	100 (17.98)	BSP	84 (15.11)	48 (8.63)
97	INC	325 (40.42)	BSP	288 (35.82)	37 (4.6)	BJP	131 (16.29)	60 (7.46)
98	INC	283 (49.3)	BJP	168 (29.27)	115 (20.03)	BSP	71 (12.37)	52 (9.06)
99	INC	255 (38.17)	BSP	212 (31.74)	43 (6.43)	BJP	139 (20.81)	62 (9.28)

Contd....

## Socio-Economic Amenities - Rural

### Access to Education Facilities

Particulars	Number of Village (% of Population)				
	Available	Not Available	If Not Available (Distance of Nearest Facility)		
			A	B	C
Govt. Primary School	242 (98)	56 (2)	47 (1)	4 (0)	0 (0)
Private Primary School	23 (22)	275 (78)	0 (0)	0 (0)	0 (0)
Govt. Middle School	121 (77)	177 (23)	119 (14)	27 (4)	0 (0)
Private Middle School	7 (7)	291 (93)	0 (0)	0 (0)	0 (0)
Govt. Secondary School	18 (24)	280 (76)	100 (26)	134 (39)	24 (7)
Private Secondary School	2 (2)	296 (98)	1 (0)	3 (1)	1 (0)
Govt. Senior Secondary School	13 (17)	285 (83)	45 (15)	120 (38)	69 (19)
Private Senior Secondary School	0 (0)	298 (100)	1 (1)	3 (1)	1 (0)
Govt. Arts and Science Degree College	0 (0)	298 (100)	3 (1)	17 (7)	240 (83)
Private Arts and Science Degree College	0 (0)	298 (100)	0 (0)	0 (0)	0 (0)
Govt. Engineering College	0 (0)	298 (100)	0 (0)	0 (0)	52 (16)
Private Engineering College	0 (0)	298 (100)	0 (0)	0 (0)	237 (82)
Govt. Medicine College	0 (0)	298 (100)	0 (0)	2 (0)	283 (93)
Private Medicine College	0 (0)	298 (100)	0 (0)	0 (0)	0 (0)
Govt. Management Institute	0 (0)	298 (100)	1 (0)	2 (0)	260 (88)
Private Management Institute	0 (0)	298 (100)	0 (0)	0 (0)	3 (3)
Govt. Polytechnic	0 (0)	298 (100)	2 (1)	1 (0)	295 (99)
Private Polytechnic	0 (0)	298 (100)	0 (0)	0 (0)	0 (0)
Govt. Vocational Training School/ITI	0 (0)	298 (100)	1 (0)	1 (0)	273 (94)
Private Vocational Training School/ITI	0 (0)	298 (100)	0 (0)	0 (0)	23 (6)
Govt. Non Formal Training Centre	0 (0)	298 (100)	2 (0)	1 (0)	229 (77)
Private Non Formal Training Centre	0 (0)	298 (100)	1 (0)	0 (0)	65 (22)
Govt. School For Disabled	0 (0)	298 (100)	2 (0)	1 (0)	246 (85)
Private School For Disabled	0 (0)	298 (100)	0 (0)	0 (0)	1 (0)
Government Others	0 (0)	298 (100)	0 (0)	0 (0)	43 (12)
Private Others	0 (0)	298 (100)	0 (0)	0 (0)	1 (0)

Note : Distance A : Less than 5 km; B : Between 5-10 km; C : 10+ km.; Source : Data Analysis is based on 2011 Census.



## DISCLAIMER

The Terms of Use and Disclaimer of Datanet India Private Limited (hereinafter referred to as "Datanet") for use of this analysis report of **Chitrakoot Assembly Constituency (Chitrakoot Vidhan Sabha)** :-

1. **Assembly Factbook™** is a Registered Trade Mark owned by Datanet.
2. All the maps are sketched and graphical representation only and have not been drawn to the scale and also not to represent the actual geographical area or boundary of the unit.
3. The data for the aforesaid analysis is based on authentic sources and has been culled from the various publications of Census, CSO and NSSO for district and block level data, various central and state government departments, Central & State Elections Commissions and the concerned Returning Officers' releases, Electoral Rolls, Election results and allied publications, internal assessment, surveys, estimates and analysis. Therefore, certain adjustment of data at micro level may have been done to arrive closer to the macro data.
4. Data have been provided on an "As Is" and "As AVAILABLE" basis
5. The colours shown in the maps or diagram and charts of a particular party, alliance or AC are indicative and do not represent them.
6. This publication which includes maps, sheets, graphs and data would be the property under copyright of Datanet only. The user may use these for its internal study, analysis and research purposes. It's public display, re-selling or any commercial uses by the user are not allowed.
7. Datanet has taken due care and caution in compilation and processing of data and allied information, but does not guarantee the accuracy, adequacy or completeness of any information/analysis and will be not responsible for any errors or omissions or for the results obtained from the use of such information/analysis.
8. All the contents for the publication have been culled from various authentic sources and Datanet reasonably believes such sources to be reliable, but does not make any representations, express or implied as to the accuracy or fitness of use of such information. The information or contents of the information/analysis do not constitute advice and should not be relied upon in making (or refraining from making) any decision. Any reliance placed upon the information provided by Datanet is the sole responsibility and strictly at the user's risk.
9. In no event will Datanet be liable for any damages (including, without limitation, damages for loss of business projects, or loss of profits) arising in contract, tort or otherwise from the use of or inability to use any of its contents, or from any action taken (or refrained from being taken) as a result of using the analysis or any of its contents. Datanet its directors, owners, editors, officials, employees, distributor and agents or any associate will not be liable for any errors in the information contained or any consequences arising from the use of the contents of the provided information/analysis.
10. If any provision of these terms and conditions is held invalid or illegal or unenforceable for any reason by any court of competent jurisdiction, such provision shall be severed and the remainder of provisions of the terms and conditions shall continue in full force and effect as if the Term of Use had been executed with the invalid, illegal or unenforceable provision eliminated.
11. If there are any discrepancies in the information provided, please bring it to attention of Datanet for suitable rectification measures.

Buy Online This Complete Book At  
**Datanet India eBooks Store**

[www.indiastatpublications.com](http://www.indiastatpublications.com)

or go directly at

[http://www.indiastatpublications.com/  
Assembly\\_factbook/Madhya\\_Pradesh/Satna/Chitrakoot](http://www.indiastatpublications.com/Assembly_factbook/Madhya_Pradesh/Satna/Chitrakoot)



**i** **india**stat **elections**

