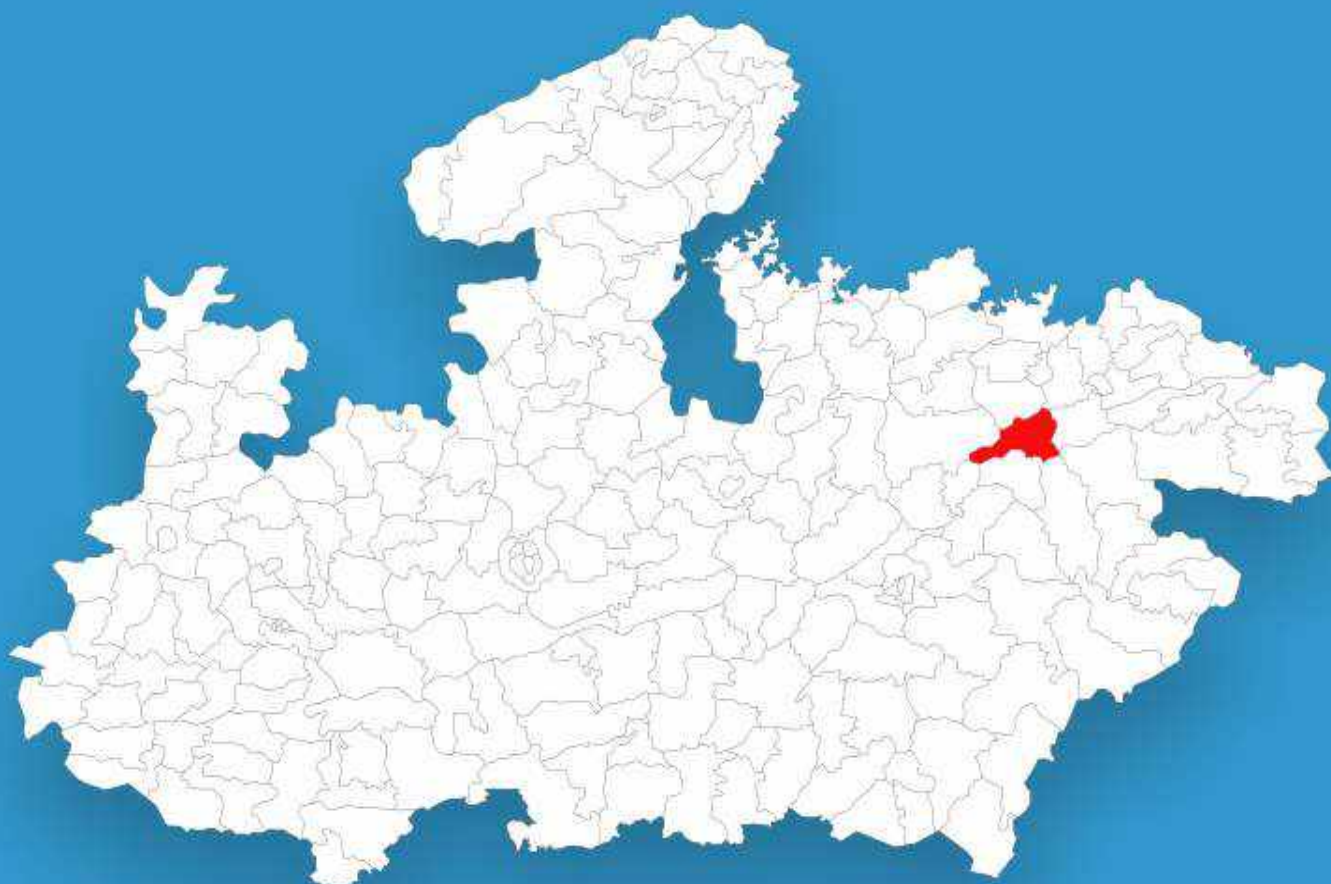




Madhya Pradesh

Assembly Factbook™

Maihar Assembly Constituency



Key Electoral Data of Maihar
Assembly Constituency (Vidhan Sabha)

Madhya Pradesh

Assembly Factbook™

Maihar Assembly Constituency



Maihar Vidhan Sabha

Editor & Director

Dr. R.K. Thukral

Research Editor

Dr. Shafeeq Rahman

Compiled, Researched and Published by Datanet India Pvt. Ltd.

D-100, 1st Floor,

Okhla Industrial Area, Phase-I,
New Delhi- 110020.

Ph.: 91-11- 43580781-84

Email : support@indiastatpublications.com

Website : www.indiastatelections.com

Online Book Store :

www.indiastatpublications.com

Report No. : AFB/MP-065-0125

ISBN : 978-93-87189-15-7

First Edition : January, 2018

Eighth Updated Edition : January, 2025

Price : Rs. 11500/-

US\$ 310

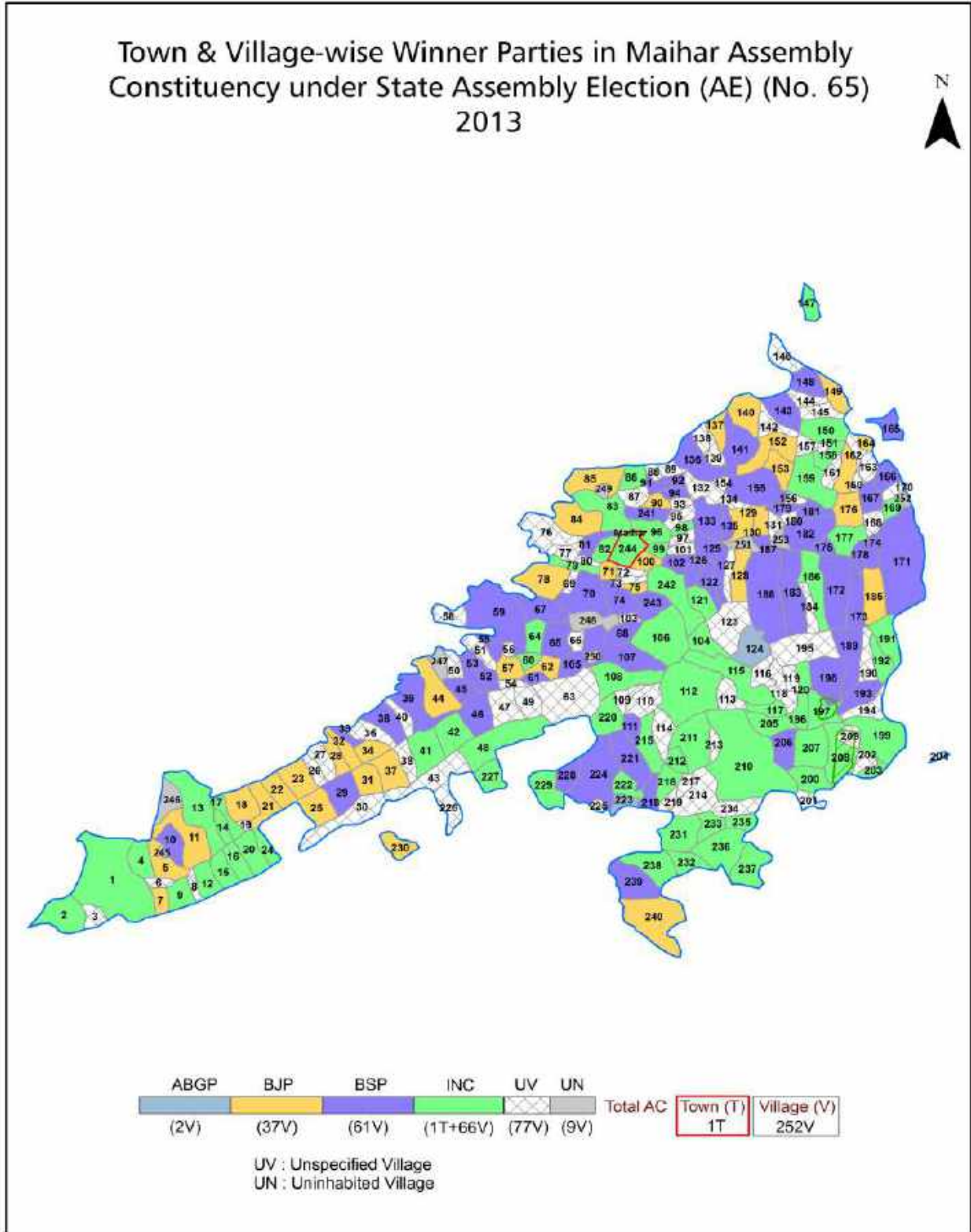
© Datanet India Pvt. Ltd.

All rights reserved. No part of this book may be reproduced, stored in a retrieval system or transmitted in any form or by any means, mechanical photocopying, photographing, scanning, recording or otherwise without the prior written permission of the publisher. Please refer to Disclaimer at page no. 233 for the use of this publication.

Printed in India

No.	Particulars	Page No.
	Introduction	
1	Assembly Constituency - (Vidhan Sabha) at a Glance Features of Assembly as per Delimitation Commission of India (2008)	1-2
	Location and Political Maps	
2	Location Map Boundaries of Assembly Constituency - (Vidhan Sabha in District Boundaries of Assembly Constituency under Parliamentary Constituency - (Lok Sabha) Town & Village-wise Winner Parties- 2024, 2023, 2019, 2018, 2014, 2013, 2009 and 2008	3-11
	Administrative Setup (2011)	
3	District Sub-district Towns Villages Inhabited Villages Uninhabited Villages Village Panchayat Intermediate Panchayat	12-24
	Demographics (2011)	
4	Population Households Rural/Urban Population Towns and Villages by Population Size Sex Ratio (Total & 0-6 Years) Religious Population Social Population Literacy Rate	25-26
	Electoral Features	
5	Important Dates of Last Elections Held Electors by Gender Service Electors Voters Voters Turnout Polling Stations & Average Number of Electors per Polling Station Electors by Age Group Present Elected Representatives	27-32
	Historical Summary Election Results	
6	Vote Share of Major Parties Winning Margin (Number & Percentage Polarity of Parties Summary Result of Assembly Segment of Parliamentary Elections 2024, 2019, 2014, 2009, 2004 and 1999 Summary Result of Assembly Elections 2023, 2018, 2013, 2008, 2003, 1998, 1993, 1990, 1985, 1980, 1977, 1972, 1967, 1962 and 1957	33-55
	Polling Station Level Election Results	
7	Name and Number of Polling Station 2024, 2023, 2019, 2018, 2014, 2013, 2009 and 2008 Polling Station-wise Electors, Voters & Voters Turnout 2024, 2023, 2019, 2018, 2014, 2013, 2009 and 2008 Polling Station wise Elections Results 2024, 2023, 2019, 2018, 2014, 2013, 2009 and 2008	56-211
	Share of Assembly Constituency	
8	Share of Assembly Constituency - (Vidhan Sabha) in State, District and Parliamentary Constituency - (Lok Sabha)	212
	Socio-Economic Amenities (2011)	
9	Access to Administrative Units Agricultural, Manufacturing and Industrial Commodities Demographic Indicators Education Health & Manpower Drinking Water Supply Sanitation Entertainment and Recreations Infrastructure Power Food Allocation Distribution and Marketing of Agriculture Commodities Infrastructure Transport and Road Infrastructure Communication Banking and Financial Services Land Use Irrigation Source	214-228
10	Abbreviation & Sources	230-231
11	Disclaimer	233

Location & Political Map



Administrative Setup

List of Village Panchayat & Intermediate Panchayat (Block) Name - 2011

Village Name	Village Panchayat Name	Intermediate Panchayat Name
Ajmain	Ajwain	Maihar
Amadadi	Goraiya Kala	Maihar
Amadadi	Hinauta Gajgauna	Maihar
Amatara	Amatara	Maihar
Amatola	Barethi	Maihar
Amda	-	Maihar
Amdara	Amdara	Maihar
Amiliya	Amiliya	Maihar
Amilya Kalan	Amiliya Kala	Maihar
Amilya Khurd	-	Maihar
Amuwa	Amuwa	Maihar
Arkandi	-	Maihar
Atarhara	Naraura	Maihar
Badari	Sarang	Maihar
Badariya	Dharampura	Maihar
Badera	Badera	Maihar
Bahili	Sarang	Maihar
Baihar	Semara	Maihar
Balrampur	Amiliya Kala	Maihar
Bamhni	Choupada	Maihar
Bandhi	Ghorwai	Maihar
Banjariya	Jowa	Maihar
Banshipur	Bansipur	Maihar
Bara Kalan	Kakara	Maihar
Bara Khurd	Bara Khurd	Maihar
Barahiya	Barahiya	Maihar
Barethi	Barethi	Maihar
Barhi	Barahi	Maihar
Barkula	Jowa	Maihar

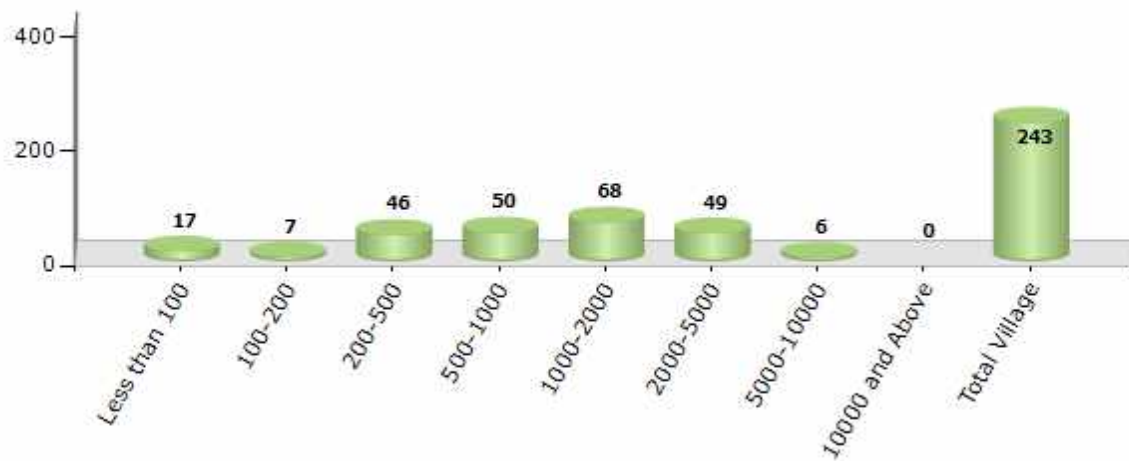
Contd....

Demographics

Number of Villages by Population Size - 2011

Less than 100	100-200	200-500	500-1000	1000-2000	2000-5000	5000-10000	10000 and Above	Total Village
17	7	46	50	68	49	6	0	243

Number of Villages by Population Size - 2011



Number of Towns by Population Size - 2011

Less than 4999	5000-9999	10000-19999	20000-49999	50000-99999	100000 and Above	Total Town
0	0	0	1	0	0	1

Number of Towns by Population Size - 2011

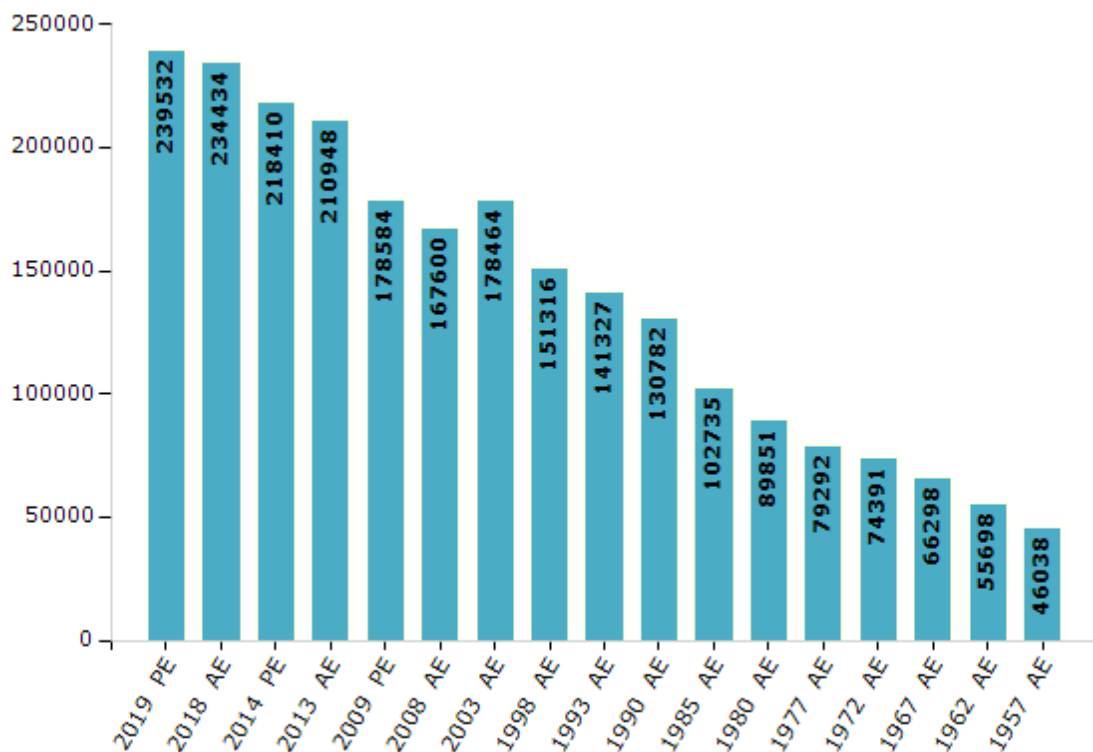


Electoral Features

Electors by Male & Female

Year	Male	Female	Others	Total	Year	Male	Female	Others	Total
2019 PE	125463	114061	8	239532	1993 AE	72568	68759	-	141327
2018 AE	122816	111609	9	234434	1990 AE	66287	64495	-	130782
2014 PE	115053	103351	6	218410	1985 AE	52039	50696	-	102735
2013 AE	111211	99731	6	210948	1980 AE	45006	44845	-	89851
2009 PE	93616	84968	-	178584	1977 AE	39120	40172	-	79292
2008 AE	87394	80206	-	167600	1972 AE	36850	37541	-	74391
2004 PE	-	-	-	-	1967 AE	-	-	-	66298
2003 AE	92154	86310	-	178464	1962 AE	-	-	-	55698
1999 PE	-	-	-	-	1957 AE	-	-	-	46038
1998 AE	78191	73125	-	151316	1952 AE	-	-	-	-

Number of Electors



Note : AE : Assembly Election, PE : Assembly Segment of Parliamentary Election

Historical Summary Election Results

Summary Result of Assembly Election - 2013

Candidate Name	Party	Votes	Votes %
Narayan Prasad	INC	48306	31.36
Ramesh Prasad	BJP	41331	26.84
Manish	BSP	40561	26.34
Sandeep Singh Urf Rannu Patel	ABGP	4356	2.83
Nasir Khan	IND	2513	1.63
Nirmala Singh	JD(U)	1715	1.11
Aslam Beg	BA S D	1653	1.07
Nand Lal	RSMD	1361	0.88
Bitto Bai	IND	1339	0.87
Ramsajivan Kol	NPEP	1282	0.83
Phool Chand Kushwaha	NCP	1199	0.78
Govardhan Gupta	SHS	1044	0.68
Rampal Gupta	IND	840	0.55
Ashok Kumar Viswakarma Urf Lallu Bhai	IND	815	0.53
Ramdas Patel	AD	767	0.5
Ram Pratap Patel	IND	757	0.49
Rajkumar Urf Raju Urmaliya	SP	697	0.45
Ramprasad Yadav	IND	514	0.33
Beer Bhan Kushwaha	HJP	504	0.33
Shankar Singh Chandel	IND	501	0.33
Raj Kumar	BSCP	415	0.27
Santa Kol	IND	359	0.23
Rajendra Kumar	IND	284	0.18
	NOTA	904	0.59

Polling Station Level Election Results

Number and Name of Polling Stations (PS) (2018)

Number of Polling Stations	Name of Polling Stations	Number of Polling Stations	Name of Polling Stations
1	Primary School Ledari	22	Primary School Gugadi
2	High School Jhukehi North	23	Middle School Pakariya Western
3	High School Jhukehi Eastern	24	Middle School Pakariya Eastern
4	H S Jhukehi Dakshini	25	Primary School Pala
5	High School Jhukehi East	26	Govt.Primary School Pala East
6	Primary School Prayaganj	27	Primary School Rohaniyakhurd
7	Shiksha Garanti Shala Naya Kher Palauha	28	Primary School Gumehi
8	Primary School Karaundiya	29	Primary School Dhanavahikhurd
9	Primary School Nainiya	30	Primary School Tigharakhurd
10	Primary School Amuva	31	Primary School Suhoula
11	Higher Secondary School Sabhaganj South	32	Primary School Tisakilikhurd
12	Hss School Sabhaganj Northest	33	Higher Secondary School Amadara
13	Primary School Patharahata	34	Higher Secondary School Amadara
14	Middle School Patharahata	35	Primary School Kuthilagavan
15	Primary School Patharahata	36	Primary School Tisakilikala
16	Primary School Haraduasani	37	Aaganwadi Kendra Doondi
17	Middle School Binaika	38	Primary School Nougavan
18	Govt. Primary School Gadhava	39	Govt. Primary School Khervasani Extra Room
19	Primary School Dhanedi Khurd	40	Panchayat Bhawan Raigwa
20	Middle School Uradani	41	Govt Primary School Yaduveer Nagar
21	Primary School Gugad	42	Samudayik Bhawan Raigwa

Contd....

Polling Station Level Election Results

Polling Station-wise Votes Secured by Overall Top Five Parties in Maihar Assembly in Assembly Election (AE) under Satna Parliamentary Constituency in Madhya Pradesh (2018)

Number of Polling Station	Winner - Narayan Tripathi (BJP)	Runner-up - Shrikant Chaturvedi (INC)	3rd - Manish Patel (GJP)	4th - Nagendra Singh (Lallu Patel) (BSP)	5th - Ramniwas Urmaliya (SP)	NOTA	Other	Total Votes Secured
36	1	1	0	0	0	0	0	2
37	46	28	175	3	3	1	14	270
38	159	64	373	21	3	7	53	680
39	224	236	244	6	10	9	51	780
40	64	55	166	84	6	7	29	411
41	147	79	295	4	18	2	27	572
42	76	57	327	1	5	1	18	485
43	159	233	94	12	7	9	47	561
44	170	97	46	51	4	11	29	408
45	NV	NV	NV	NV	NV	NV	NV	NV
46	132	80	149	4	14	2	41	422
47	191	120	120	162	5	18	49	665
48	96	99	43	88	2	13	29	370
49	326	262	111	15	8	11	72	805
50	191	131	83	3	9	10	43	470
51	280	331	215	5	3	4	30	868
52	92	132	561	8	14	2	38	847
53	107	86	406	51	7	21	48	726
54	88	235	221	46	16	1	38	645
55	62	125	195	66	16	3	24	491
56	198	91	464	27	10	3	32	825
57	121	238	159	99	33	4	15	669
58	129	117	198	73	8	21	31	577
59	241	173	134	57	35	6	33	679
60	107	104	17	19	163	7	10	427
61	186	175	299	23	119	3	43	848
62	239	51	153	115	4	20	85	667
63	126	141	185	9	7	9	40	517
64	309	223	67	30	25	11	58	723
65	314	221	24	5	6	9	43	622
66	291	157	103	5	12	24	62	654
67	241	208	139	37	46	12	75	758
68	48	96	82	227	17	8	16	494
69	104	184	476	6	16	2	28	816
70	351	192	75	3	29	7	38	695

Contd....

Polling Station Level Election Results

Winner, Runner-up and 3rd Party Position & Winning Margin According to Polling Stations in Maihar Assembly in Assembly Election (AE) under Satna Parliamentary Constituency in Madhya Pradesh (2018)

Polling Station Number	Winner Party	Winner Votes (%)	Runner-up Party	Runner-up Votes (%)	Winning Margin Votes (%)	Third Party	Third Party Votes (%)	Other Votes (%)
67	BJP	241 (31.79)	INC	208 (27.44)	33 (4.35)	GGP	139 (18.34)	170 (22.43)
68	BSP	227 (45.95)	INC	96 (19.43)	131 (26.52)	GGP	82 (16.6)	89 (18.02)
69	GGP	476 (58.33)	INC	184 (22.55)	292 (35.78)	BJP	104 (12.75)	52 (6.37)
70	BJP	351 (50.5)	INC	192 (27.63)	159 (22.87)	GGP	75 (10.79)	77 (11.08)
71	INC	135 (34.01)	BJP	122 (30.73)	13 (3.28)	GGP	84 (21.16)	56 (14.11)
72	GGP	362 (64.53)	BSP	90 (16.04)	272 (48.49)	BJP	60 (10.7)	49 (8.73)
73	GGP	307 (44.88)	BJP	198 (28.95)	109 (15.93)	INC	91 (13.3)	88 (12.87)
74	GGP	370 (43.02)	BJP	278 (32.33)	92 (10.69)	INC	142 (16.51)	70 (8.14)
75	BJP	282 (31.76)	BSP	245 (27.59)	37 (4.17)	INC	219 (24.66)	142 (15.99)
76	BJP	256 (36.78)	INC	254 (36.49)	2 (0.29)	GGP	113 (16.24)	73 (10.49)
77	GGP	370 (45.23)	BJP	171 (20.9)	199 (24.33)	BSP	140 (17.11)	137 (16.75)
78	GGP	303 (50.67)	BJP	132 (22.07)	171 (28.6)	INC	77 (12.88)	86 (14.38)
79	BJP	195 (41.49)	GGP	184 (39.15)	11 (2.34)	INC	59 (12.55)	32 (6.81)
80	GGP	344 (60.46)	BJP	129 (22.67)	215 (37.79)	INC	42 (7.38)	54 (9.49)
81	GGP	368 (71.73)	BJP	97 (18.91)	271 (52.82)	INC	23 (4.48)	25 (4.87)
82	BJP	253 (38.33)	GGP	179 (27.12)	74 (11.21)	INC	173 (26.21)	55 (8.33)
83	BJP	275 (33.83)	GGP	239 (29.4)	36 (4.43)	INC	205 (25.22)	94 (11.56)
84	GGP	271 (39.5)	BJP	217 (31.63)	54 (7.87)	INC	114 (16.62)	84 (12.24)
85	INC	192 (31.95)	GGP	181 (30.12)	11 (1.83)	BSP	93 (15.47)	135 (22.46)
86	GGP	253 (35.99)	BSP	156 (22.19)	97 (13.8)	BJP	144 (20.48)	150 (21.34)
87	BJP	205 (30.28)	GGP	128 (18.91)	77 (11.37)	INC	115 (16.99)	229 (33.83)
88	INC	199 (43.07)	BJP	121 (26.19)	78 (16.88)	SP	52 (11.26)	90 (19.48)
89	INC	365 (41.06)	BJP	305 (34.31)	60 (6.75)	GGP	117 (13.16)	102 (11.47)
90	INC	219 (32.98)	BJP	211 (31.78)	8 (1.2)	BSP	122 (18.37)	112 (16.87)
91	BJP	283 (46.24)	INC	241 (39.38)	42 (6.86)	GGP	39 (6.37)	49 (8.01)
92	BJP	264 (38.54)	GGP	144 (21.02)	120 (17.52)	BSP	123 (17.96)	154 (22.48)
93	BJP	278 (53.05)	INC	122 (23.28)	156 (29.77)	GGP	63 (12.02)	61 (11.64)
94	BJP	505 (47.33)	INC	413 (38.71)	92 (8.62)	GGP	63 (5.9)	86 (8.06)
95	BJP	230 (33.82)	INC	199 (29.26)	31 (4.56)	BSP	199 (29.26)	52 (7.65)
96	BJP	644 (62.59)	INC	276 (26.82)	368 (35.77)	BSP	41 (3.98)	68 (6.61)
97	BJP	222 (66.07)	INC	59 (17.56)	163 (48.51)	GGP	25 (7.44)	30 (8.93)
98	BJP	551 (64.14)	INC	195 (22.7)	356 (41.44)	BSP	32 (3.73)	81 (9.43)
99	INC	318 (47.96)	BJP	304 (45.85)	14 (2.11)	BSP	14 (2.11)	27 (4.07)

Contd....

Socio-Economic Amenities - Rural

Access to Education Facilities

Particulars	Number of Village (% of Population)				
	Available	Not Available	If Not Available (Distance of Nearest Facility)		
			A	B	C
Govt. Primary School	225 (100)	18 (0)	17 (0)	0 (0)	0 (0)
Private Primary School	53 (39)	190 (61)	0 (0)	0 (0)	0 (0)
Govt. Middle School	137 (85)	106 (15)	73 (10)	18 (3)	0 (0)
Private Middle School	22 (21)	221 (79)	0 (0)	0 (0)	0 (0)
Govt. Secondary School	22 (23)	221 (77)	82 (29)	97 (35)	21 (5)
Private Secondary School	4 (5)	239 (95)	2 (0)	2 (1)	0 (0)
Govt. Senior Secondary School	12 (12)	231 (88)	47 (18)	82 (31)	61 (21)
Private Senior Secondary School	2 (3)	241 (97)	1 (0)	3 (2)	0 (0)
Govt. Arts and Science Degree College	0 (0)	243 (100)	20 (7)	35 (16)	175 (71)
Private Arts and Science Degree College	0 (0)	243 (100)	0 (0)	0 (0)	0 (0)
Govt. Engineering College	0 (0)	243 (100)	0 (0)	0 (0)	33 (13)
Private Engineering College	0 (0)	243 (100)	1 (0)	8 (4)	195 (79)
Govt. Medicine College	0 (0)	243 (100)	6 (1)	9 (2)	223 (92)
Private Medicine College	0 (0)	243 (100)	0 (0)	0 (0)	0 (0)
Govt. Management Institute	0 (0)	243 (100)	3 (0)	4 (1)	198 (79)
Private Management Institute	0 (0)	243 (100)	0 (0)	0 (0)	9 (4)
Govt. Polytechnic	0 (0)	243 (100)	0 (0)	3 (1)	240 (99)
Private Polytechnic	0 (0)	243 (100)	0 (0)	0 (0)	0 (0)
Govt. Vocational Training School/ITI	0 (0)	243 (100)	1 (0)	3 (2)	44 (23)
Private Vocational Training School/ITI	0 (0)	243 (100)	2 (1)	2 (0)	189 (73)
Govt. Non Formal Training Centre	0 (0)	243 (100)	1 (0)	2 (1)	127 (50)
Private Non Formal Training Centre	0 (0)	243 (100)	6 (2)	7 (4)	99 (42)
Govt. School For Disabled	0 (0)	243 (100)	0 (0)	1 (0)	215 (86)
Private School For Disabled	0 (0)	243 (100)	0 (0)	0 (0)	0 (0)
Government Others	0 (0)	243 (100)	0 (0)	0 (0)	3 (2)
Private Others	0 (0)	243 (100)	0 (0)	0 (0)	0 (0)

Note : Distance A : Less than 5 km; B : Between 5-10 km; C : 10+ km.; Source : Data Analysis is based on 2011 Census.

DISCLAIMER

The Terms of Use and Disclaimer of Datanet India Private Limited (hereinafter referred to as "Datanet") for use of this analysis report of **Maihar Assembly Constituency (Maihar Vidhan Sabha)** :-

1. **Assembly Factbook™** is a Registered Trade Mark owned by Datanet.
2. All the maps are sketched and graphical representation only and have not been drawn to the scale and also not to represent the actual geographical area or boundary of the unit.
3. The data for the aforesaid analysis is based on authentic sources and has been culled from the various publications of Census, CSO and NSSO for district and block level data, various central and state government departments, Central & State Elections Commissions and the concerned Returning Officers' releases, Electoral Rolls, Election results and allied publications, internal assessment, surveys, estimates and analysis. Therefore, certain adjustment of data at micro level may have been done to arrive closer to the macro data.
4. Data have been provided on an "As Is" and "As AVAILABLE" basis
5. The colours shown in the maps or diagram and charts of a particular party, alliance or AC are indicative and do not represent them.
6. This publication which includes maps, sheets, graphs and data would be the property under copyright of Datanet only. The user may use these for its internal study, analysis and research purposes. It's public display, re-selling or any commercial uses by the user are not allowed.
7. Datanet has taken due care and caution in compilation and processing of data and allied information, but does not guarantee the accuracy, adequacy or completeness of any information/analysis and will be not responsible for any errors or omissions or for the results obtained from the use of such information/analysis.
8. All the contents for the publication have been culled from various authentic sources and Datanet reasonably believes such sources to be reliable, but does not make any representations, express or implied as to the accuracy or fitness of use of such information. The information or contents of the information/analysis do not constitute advice and should not be relied upon in making (or refraining from making) any decision. Any reliance placed upon the information provided by Datanet is the sole responsibility and strictly at the user's risk.
9. In no event will Datanet be liable for any damages (including, without limitation, damages for loss of business projects, or loss of profits) arising in contract, tort or otherwise from the use of or inability to use any of its contents, or from any action taken (or refrained from being taken) as a result of using the analysis or any of its contents. Datanet its directors, owners, editors, officials, employees, distributor and agents or any associate will not be liable for any errors in the information contained or any consequences arising from the use of the contents of the provided information/analysis.
10. If any provision of these terms and conditions is held invalid or illegal or unenforceable for any reason by any court of competent jurisdiction, such provision shall be severed and the remainder of provisions of the terms and conditions shall continue in full force and effect as if the Term of Use had been executed with the invalid, illegal or unenforceable provision eliminated.
11. If there are any discrepancies in the information provided, please bring it to attention of Datanet for suitable rectification measures.

Buy Online This Complete Book At
Datanet India eBooks Store

www.indiastatpublications.com

or go directly at

[http://www.indiastatpublications.com/
Assembly_factbook/Madhya_Pradesh/Satna/Maihar](http://www.indiastatpublications.com/Assembly_factbook/Madhya_Pradesh/Satna/Maihar)

 **indiastat** elections

