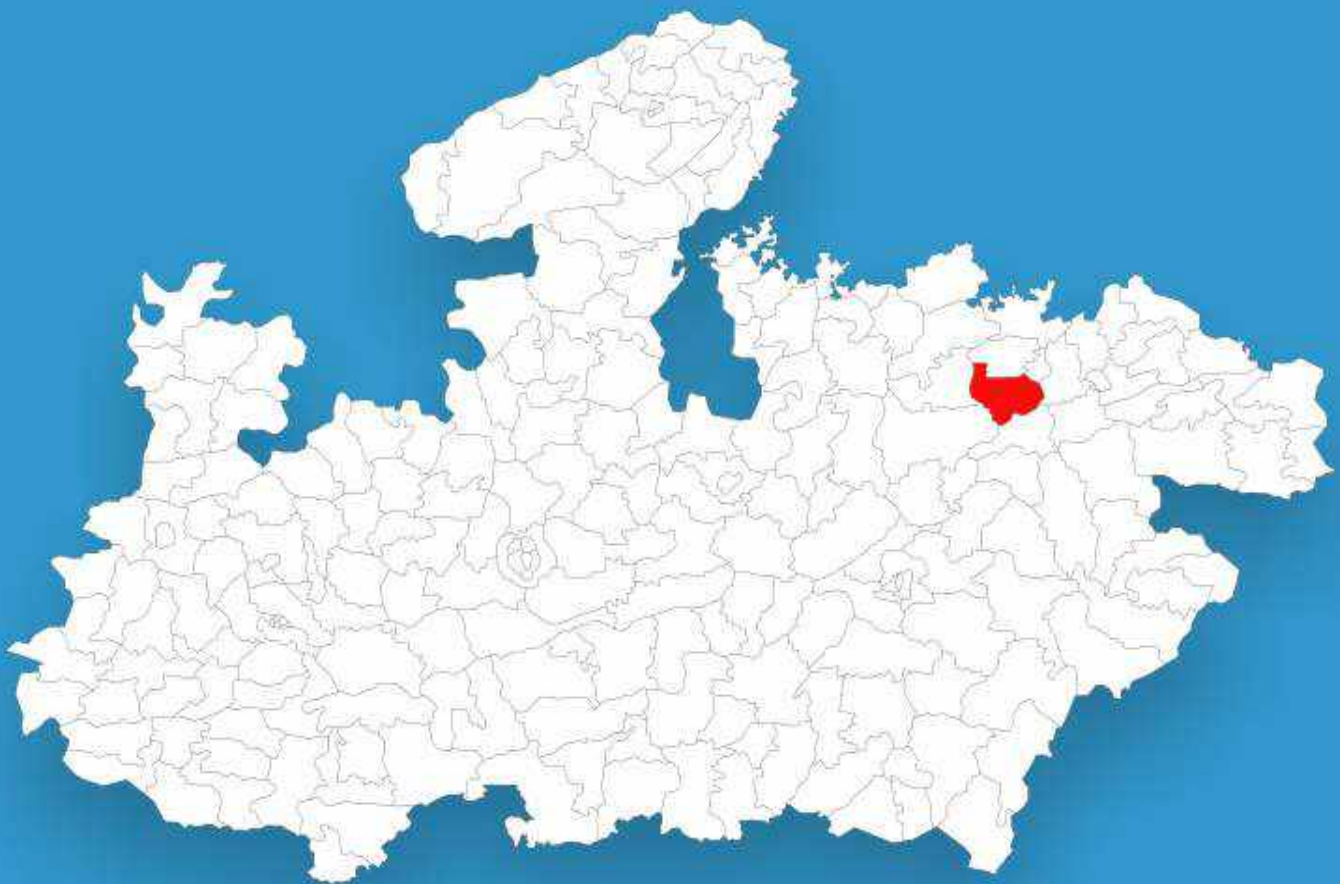




Madhya Pradesh

# Assembly Factbook™

Nagod Assembly Constituency



Key Electoral Data of Nagod  
Assembly Constituency (Vidhan Sabha)

Madhya Pradesh

# Assembly Factbook™

Nagod Assembly Constituency



Nagod Vidhan Sabha

## **Editor & Director**

Dr. R.K. Thukral

## **Research Editor**

Dr. Shafeeq Rahman

## **Compiled, Researched and Published by Datanet India Pvt. Ltd.**

D-100, 1st Floor,

Okhla Industrial Area, Phase-I,  
New Delhi- 110020.

Ph.: 91-11- 43580781-84

Email : support@indiastatpublications.com

Website : www.indiastatelections.com

## **Online Book Store :**

www.indiastatpublications.com

**Report No. :** AFB/MP-064-0125

**ISBN :** 978-93-87189-31-7

**First Edition :** January, 2018

**Eighth Updated Edition :** January, 2025

**Price :** Rs. 11500/-

US\$ 310

**© Datanet India Pvt. Ltd.**

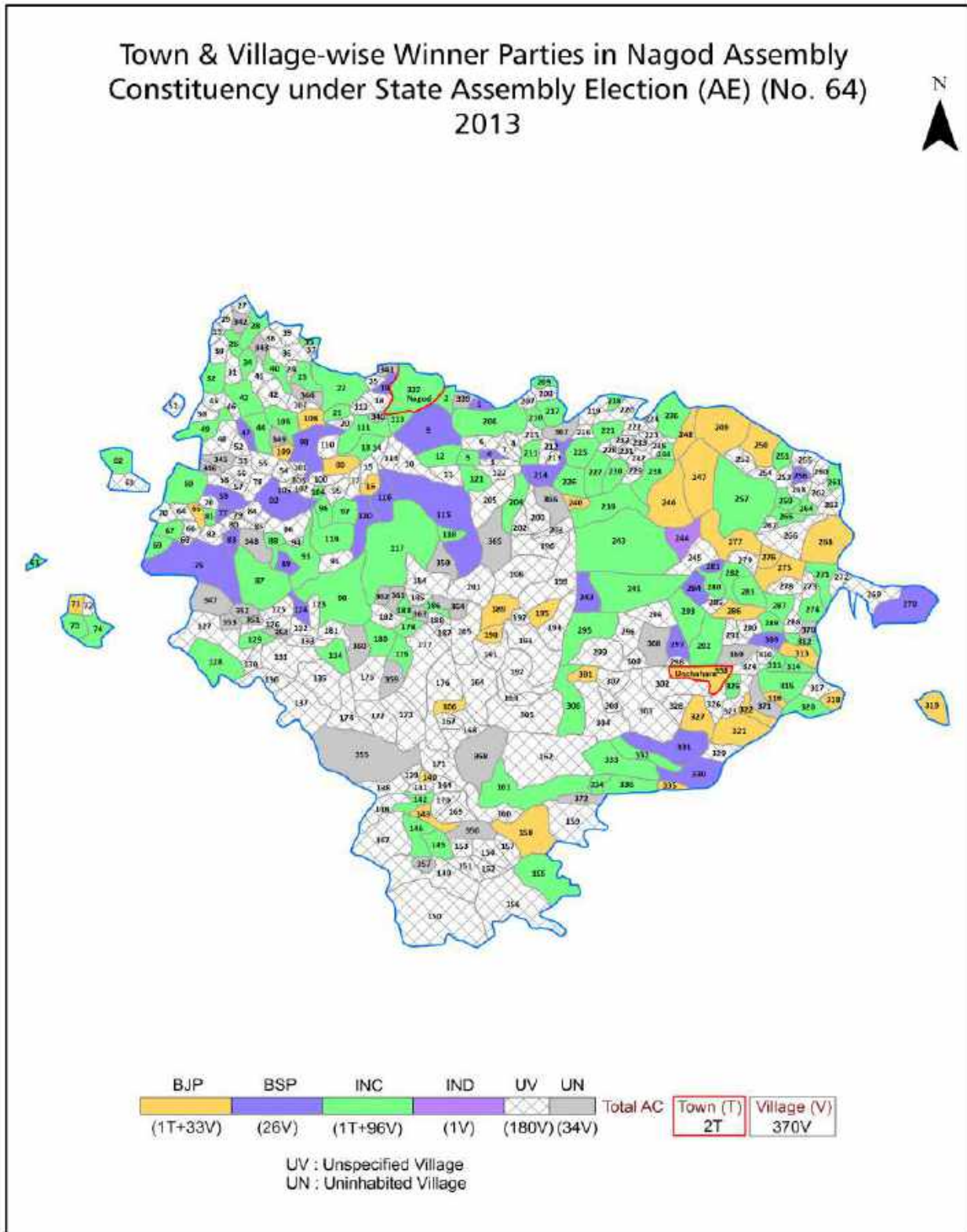
All rights reserved. No part of this book may be reproduced, stored in a retrieval system or transmitted in any form or by any means, mechanical photocopying, photographing, scanning, recording or otherwise without the prior written permission of the publisher. Please refer to Disclaimer at page no. 234 for the use of this publication.

Printed in India

No.	Particulars	Page No.
	<b>Introduction</b>	
1	Assembly Constituency - (Vidhan Sabha) at a Glance   Features of Assembly as per Delimitation Commission of India (2008)	1-2
	<b>Location and Political Maps</b>	
2	Location Map   Boundaries of Assembly Constituency - (Vidhan Sabha in District   Boundaries of Assembly Constituency under Parliamentary Constituency - (Lok Sabha)   Town & Village-wise Winner Parties- 2024, 2023, 2019, 2018, 2014, 2013, 2009 and 2008	3-11
	<b>Administrative Setup (2011)</b>	
3	District   Sub-district   Towns   Villages   Inhabited Villages   Uninhabited Villages   Village Panchayat   Intermediate Panchayat	12-28
	<b>Demographics (2011)</b>	
4	Population   Households   Rural/Urban Population   Towns and Villages by Population Size   Sex Ratio (Total & 0-6 Years)   Religious Population   Social Population   Literacy Rate	29-30
	<b>Electoral Features</b>	
5	Important Dates of Last Elections Held   Electors by Gender   Service Electors   Voters   Voters Turnout   Polling Stations & Average Number of Electors per Polling Station   Electors by Age Group   Present Elected Representatives	31-36
	<b>Historical Summary Election Results</b>	
6	Vote Share of Major Parties   Winning Margin (Number & Percentage   Polarity of Parties   Summary Result of Assembly Segment of Parliamentary Elections 2024, 2019, 2014, 2009, 2004 and 1999   Summary Result of Assembly Elections 2023, 2018, 2013, 2008, 2003, 1998, 1993, 1990, 1985, 1980, 1977, 1972 and 1967	37-57
	<b>Polling Station Level Election Results</b>	
7	Name and Number of Polling Station 2024, 2023, 2019, 2018, 2014, 2013, 2009 and 2008   Polling Station-wise Electors, Voters & Voters Turnout 2024, 2023, 2019, 2018, 2014, 2013, 2009 and 2008   Polling Station wise Elections Results 2024, 2023, 2019, 2018, 2014, 2013, 2009 and 2008	58-212
	<b>Share of Assembly Constituency</b>	
8	Share of Assembly Constituency - (Vidhan Sabha) in State, District and Parliamentary Constituency - (Lok Sabha)	213
	<b>Socio-Economic Amenities (2011)</b>	
9	Access to Administrative Units   Agricultural, Manufacturing and Industrial Commodities   Demographic Indicators   Education   Health & Manpower   Drinking Water Supply   Sanitation   Entertainment and Recreations Infrastructure   Power   Food Allocation Distribution and Marketing of Agriculture Commodities Infrastructure   Transport and Road Infrastructure   Communication   Banking and Financial Services   Land Use   Irrigation Source	215-229
10	<b>Abbreviation &amp; Sources</b>	231-232
11	<b>Disclaimer</b>	234



Location & Political Map



## Administrative Setup

### List of Village Panchayat & Intermediate Panchayat (Block) Name - 2011

Village Name	Village Panchayat Name	Intermediate Panchayat Name
Akaha	Akaha	Unchahara
Akahi	Akaha	Unchahara
Alampur	Alampur	Unchahara
Amdari	Amdari	Unchahara
Amdari	Gahaut	Unchahara
Amiliya	Lalpur	Unchahara
Amiliya Patha	Bichava	Unchahara
Amkui	Amkuie	Nagod
Amkui	Mugahar	Nagod
Amsil	Itama Uwari	Nagod
Antarbed	Umari Brij	Nagod
Antarbediya Kalan	Dhaneh	Unchahara
Antarbediya Khurd	Pithorabad	Unchahara
Antarhar	Khari	Unchahara
Atra	Atara	Unchahara
Atraura	Atroura	Nagod
Atraura Kalan	Nauniya	Nagod
Atraura Khurd	Nauniya	Nagod
Baboopur	Babupur	Unchahara
Badera	Pasie	Nagod
Badgadi	Pahadi	Unchahara
Badhaw	Itoura Kala	Nagod
Badhaw Patha	Rampur Patha	Unchahara
Badkhera	Badkhera	Unchahara
Badkhura	Barkhura	Unchahara
Badohara	Ujnehi	Nagod
Baherawa	Kpuri	Nagod
Bairagal	Pathraundha	Unchahara
Bamuriha	Bamurahiya	Nagod

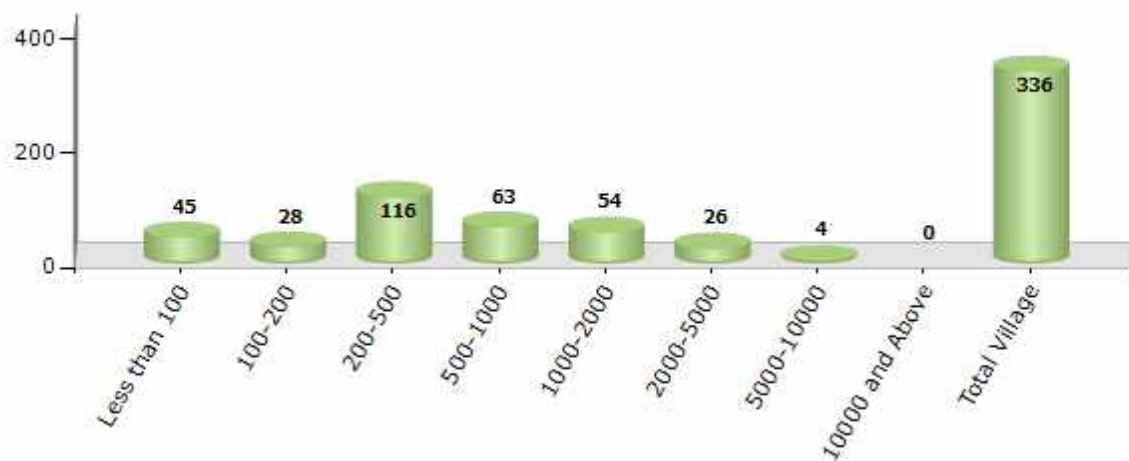
Contd....

## Demographics

### Number of Villages by Population Size - 2011

Less than 100	100-200	200-500	500-1000	1000-2000	2000-5000	5000-10000	10000 and Above	Total Village
45	28	116	63	54	26	4	0	336

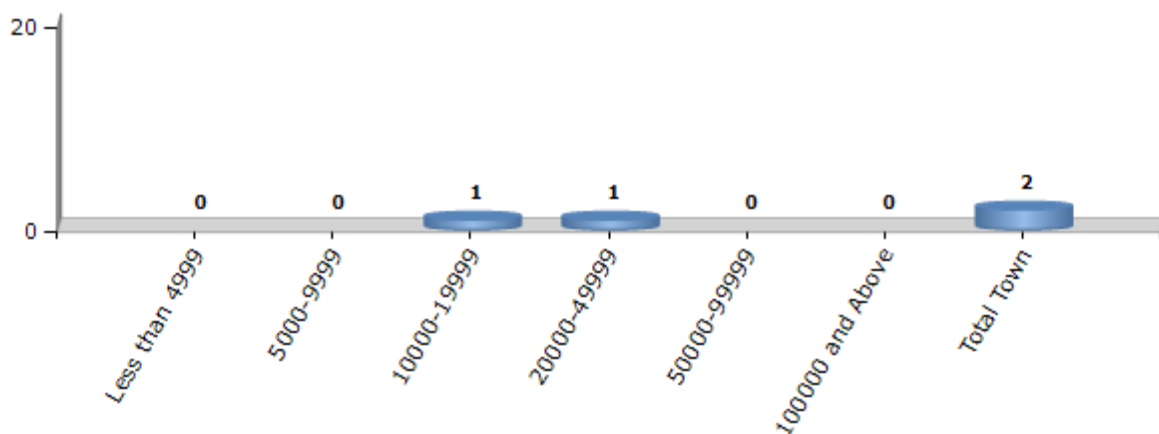
Number of Villages by Population Size - 2011



### Number of Towns by Population Size - 2011

Less than 4999	5000-9999	10000-19999	20000-49999	50000-99999	100000 and Above	Total Town
0	0	1	1	0	0	2

Number of Towns by Population Size - 2011

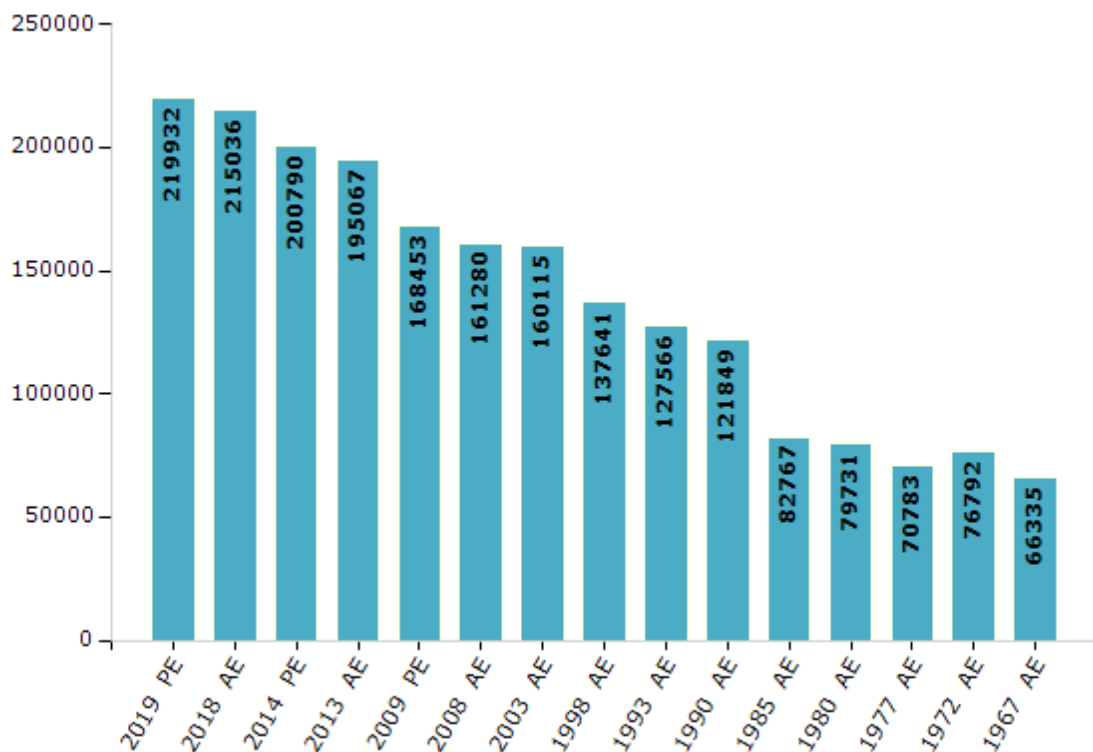


## Electoral Features

### Electors by Male & Female

Year	Male	Female	Others	Total	Year	Male	Female	Others	Total
2019 PE	115718	104211	3	219932	1993 AE	66260	61306	-	127566
2018 AE	113256	101774	6	215036	1990 AE	62220	59629	-	121849
2014 PE	105913	94875	2	200790	1985 AE	47105	35662	-	82767
2013 AE	103015	92050	2	195067	1980 AE	39940	39791	-	79731
2009 PE	89083	79370	-	168453	1977 AE	35263	35520	-	70783
2008 AE	84956	76324	-	161280	1972 AE	38514	38278	-	76792
2004 PE	-	-	-	-	1967 AE	-	-	-	66335
2003 AE	83108	77007	-	160115	1962 AE	-	-	-	-
1999 PE	-	-	-	-	1957 AE	-	-	-	-
1998 AE	71826	65815	-	137641	1952 AE	-	-	-	-

Number of Electors



Note : AE : Assembly Election, PE : Assembly Segment of Parliamentary Election



## Historical Summary Election Results

### Summary Result of Assembly Election - 2013

Candidate Name	Party	Votes	Votes %
Yadavendra Singh	INC	55879	37.75
Gaganendra Pratap Singh	BJP	45815	30.95
Sukhlal Prasad	BSP	33380	22.55
Madan Singh	IND	1981	1.34
Virendra Singh	IND	1525	1.03
Shubhendra Pandey	IND	1507	1.02
Dr.Kodulal Singh	NCP	1251	0.85
Sonu Pal	CPI	1074	0.73
Narayan Prasad Chaudhary	IND	724	0.49
Sukhalal	IND	722	0.49
Shridhar Mishra	IND	629	0.42
Dwarka Singh	IND	614	0.41
Pawan Tripathi	IND	468	0.32
Kamal Singh	GGP	382	0.26
Ashok Kumar	SP	315	0.21
Devideen Kol	NPEP	262	0.18
Mahendra Singh	BSCP	260	0.18
Ramvishwas	RPI(A)	249	0.17
Santa Kol	IND	223	0.15
Pushpendra	AD	215	0.15
	NOTA	548	0.37

## Polling Station Level Election Results

### Number and Name of Polling Stations (PS) (2018)

Number of Polling Stations	Name of Polling Stations	Number of Polling Stations	Name of Polling Stations
1	Primary School Gunjahiya	22	Primary School Ujanehi
2	Pra.Shala Richhul	23	Govt. Primary School Badohara
3	Govt. Primary School Richhul	24	Govt Har. Sec. School Haraduakala
4	Gram Panchayat Building Richhul	25	Govt. Primary School Hardua Kala
5	Primary School.Datunaha	26	Primary School Ataroura Kala
6	Primary School Mahuakhera	27	Primary School Building Nouniya
7	Govt High School Dureha	28	Primary School Gangavariya
8	Govt High School Dureha	29	Primary School Gangavariya
9	Prainari School Dureha	30	Primary School Itaura Kala
10	Govt Higher Secondry School Dureha	31	Primary School Badhav
11	Primary School Kapuri	32	Middle School Umari
12	Primary School Bahevara	33	Primary School Umari
13	Primary School Dudaha	34	Middle School Madhikala
14	Primary School Itourakala	35	Primary School Tilagavan
15	Govt. Middle School Semari Northeast	36	Govt. Middle School Reunsa
16	Govt. Middle School Semari Southest	37	Higher Secondary School Jaso
17	Govt Primary School Ataroura	38	Higher Secondary School Jaso
18	Middle School Pavaiya	39	Primary School Building Jaso
19	Govt. Primary School Lalchaha	40	Gram Panchayat Bhawan Jaso
20	Gov.Midil School Itma Ubari	41	Society Building Jaso
21	Primary School Khamarehi	42	H S School Jaso

Contd....

Polling Station Level Election Results

Polling Station-wise Votes Secured by Overall Top Five Parties in Nagod Assembly in Assembly Election (AE) under Satna Parliamentary Constituency in Madhya Pradesh (2018)

Number of Polling Station	Winner - Nagendra Singh (BJP)	Runner-up - Yadvendra Singh (INC)	3rd - Dr. Rashmi Singh Arunendra Singh (IND)	4th - Adv. Rambihari (BSP)	5th - Ramsajeevan Kol (GGP)	NOTA	Other	Total Votes Secured
36	149	159	23	154	0	1	12	498
37	148	298	58	168	1	7	8	688
38	120	240	52	22	0	9	6	449
39	207	287	24	33	1	2	15	569
40	120	249	12	12	0	8	11	412
41	203	359	22	171	1	2	26	784
42	48	109	21	97	0	3	12	290
43	203	342	44	119	1	14	20	743
44	116	162	1	9	1	0	7	296
45	135	179	112	81	3	3	20	533
46	119	163	8	30	0	4	3	327
47	128	83	2	1	0	2	1	217
48	79	223	133	78	2	5	15	535
49	78	282	332	49	6	7	47	801
50	287	163	35	93	0	12	23	613
51	197	36	85	10	5	7	12	352
52	121	61	36	37	1	4	8	268
53	334	236	162	59	12	30	41	874
54	115	174	131	129	1	7	28	585
55	252	359	78	34	0	3	27	753
56	174	138	20	12	2	3	11	360
57	134	454	32	23	1	5	19	668
58	220	425	17	8	1	11	18	700
59	323	176	6	13	1	11	15	545
60	224	377	7	6	1	8	11	634
61	241	173	36	46	0	6	2	504
62	136	318	8	19	0	8	6	495
63	375	248	35	65	1	17	28	769
64	299	222	27	171	1	13	56	789
65	146	69	13	255	1	7	25	516
66	159	78	12	225	0	3	25	502
67	125	155	42	414	2	9	60	807
68	226	302	49	93	12	23	58	763
69	268	234	27	6	2	5	11	553
70	69	92	9	169	0	1	19	359

Contd....

**Polling Station Level Election Results**

**Winner, Runner-up and 3rd Party Position & Winning Margin According to Polling Stations in Nagod Assembly in Assembly Election (AE) under Satna Parliamentary Constituency in Madhya Pradesh (2018)**

Polling Station Number	Winner Party	Winner Votes (%)	Runner-up Party	Runner-up Votes (%)	Winning Margin Votes (%)	Third Party	Third Party Votes (%)	Other Votes (%)
67	BSP	414 (51.3)	INC	155 (19.21)	259 (32.09)	BJP	125 (15.49)	113 (14)
68	INC	302 (39.58)	BJP	226 (29.62)	76 (9.96)	BSP	93 (12.19)	142 (18.61)
69	BJP	268 (48.46)	INC	234 (42.31)	34 (6.15)	IND (DRSAS)	27 (4.88)	24 (4.34)
70	BSP	169 (47.08)	INC	92 (25.63)	77 (21.45)	BJP	69 (19.22)	29 (8.08)
71	BSP	283 (46.47)	BJP	200 (32.84)	83 (13.63)	INC	69 (11.33)	57 (9.36)
72	BSP	317 (47.17)	INC	123 (18.3)	194 (28.87)	BJP	102 (15.18)	130 (19.35)
73	BSP	191 (60.25)	INC	80 (25.24)	111 (35.01)	BJP	27 (8.52)	19 (5.99)
74	INC	122 (36.31)	BJP	98 (29.17)	24 (7.14)	BSP	70 (20.83)	46 (13.69)
75	INC	392 (64.47)	BJP	164 (26.97)	228 (37.5)	BSP	22 (3.62)	30 (4.93)
76	BSP	282 (44.62)	INC	234 (37.03)	48 (7.59)	BJP	82 (12.97)	34 (5.38)
77	INC	221 (36.53)	BJP	200 (33.06)	21 (3.47)	BSP	149 (24.63)	35 (5.79)
78	INC	412 (55.15)	BJP	229 (30.66)	183 (24.49)	BSP	39 (5.22)	67 (8.97)
79	INC	375 (62.81)	BJP	179 (29.98)	196 (32.83)	IND (DRSAS)	22 (3.69)	21 (3.52)
80	INC	293 (42.28)	BJP	243 (35.06)	50 (7.22)	BSP	87 (12.55)	70 (10.1)
81	BJP	277 (46.17)	INC	142 (23.67)	135 (22.5)	BSP	117 (19.5)	64 (10.67)
82	BJP	323 (40.22)	INC	194 (24.16)	129 (16.06)	BSP	172 (21.42)	114 (14.2)
83	BJP	229 (47.41)	INC	176 (36.44)	53 (10.97)	BSP	40 (8.28)	38 (7.87)
84	INC	112 (42.42)	BJP	103 (39.02)	9 (3.4)	BSP	21 (7.95)	28 (10.61)
85	IND (DRSAS)	246 (42.63)	BJP	180 (31.2)	66 (11.43)	INC	68 (11.79)	83 (14.38)
86	BSP	128 (31.68)	INC	115 (28.47)	13 (3.21)	BJP	101 (25)	60 (14.85)
87	INC	322 (46.46)	BJP	204 (29.44)	118 (17.02)	BSP	91 (13.13)	76 (10.97)
88	BSP	270 (47.45)	INC	152 (26.71)	118 (20.74)	BJP	81 (14.24)	66 (11.6)
89	BJP	165 (34.74)	INC	149 (31.37)	16 (3.37)	BSP	116 (24.42)	45 (9.47)
90	BJP	113 (55.94)	INC	81 (40.1)	32 (15.84)	BSP	6 (2.97)	2 (0.99)
91	BJP	324 (44.02)	INC	229 (31.11)	95 (12.91)	BSP	102 (13.86)	81 (11.01)
92	INC	171 (46.98)	BJP	164 (45.05)	7 (1.93)	BSP	17 (4.67)	12 (3.3)
93	BJP	211 (36.25)	BSP	171 (29.38)	40 (6.87)	INC	166 (28.52)	34 (5.84)
94	BJP	280 (33.65)	INC	261 (31.37)	19 (2.28)	BSP	240 (28.85)	51 (6.13)
95	INC	259 (51.08)	BJP	111 (21.89)	148 (29.19)	BSP	110 (21.7)	27 (5.33)
96	BJP	320 (36.12)	BSP	248 (27.99)	72 (8.13)	INC	245 (27.65)	73 (8.24)
97	BJP	290 (50.61)	INC	204 (35.6)	86 (15.01)	BSP	35 (6.11)	44 (7.68)
98	BJP	222 (47.44)	INC	208 (44.44)	14 (3)	IND (DRSAS)	17 (3.63)	21 (4.49)
99	INC	146 (43.71)	BJP	120 (35.93)	26 (7.78)	BSP	36 (10.78)	32 (9.58)

Contd....

## Socio-Economic Amenities - Rural

### Access to Education Facilities

Particulars	Number of Village (% of Population)				
	Available	Not Available	If Not Available (Distance of Nearest Facility)		
			A	B	C
Govt. Primary School	278 (99)	58 (1)	41 (1)	9 (0)	0 (0)
Private Primary School	46 (39)	290 (61)	0 (0)	0 (0)	0 (0)
Govt. Middle School	123 (76)	213 (24)	149 (17)	29 (3)	0 (0)
Private Middle School	29 (29)	307 (71)	0 (0)	0 (0)	0 (0)
Govt. Secondary School	19 (23)	317 (77)	121 (30)	110 (28)	25 (5)
Private Secondary School	10 (12)	326 (88)	2 (2)	0 (0)	2 (2)
Govt. Senior Secondary School	13 (19)	323 (81)	74 (20)	111 (35)	69 (13)
Private Senior Secondary School	2 (5)	334 (95)	0 (0)	0 (0)	4 (2)
Govt. Arts and Science Degree College	0 (0)	336 (100)	10 (4)	60 (20)	224 (65)
Private Arts and Science Degree College	0 (0)	336 (100)	0 (0)	0 (0)	0 (0)
Govt. Engineering College	0 (0)	336 (100)	0 (0)	0 (0)	20 (4)
Private Engineering College	0 (0)	336 (100)	5 (0)	27 (13)	242 (73)
Govt. Medicine College	0 (0)	336 (100)	6 (0)	9 (3)	261 (72)
Private Medicine College	0 (0)	336 (100)	0 (0)	0 (0)	0 (0)
Govt. Management Institute	0 (0)	336 (100)	4 (0)	10 (4)	246 (69)
Private Management Institute	0 (0)	336 (100)	0 (0)	0 (0)	4 (3)
Govt. Polytechnic	0 (0)	336 (100)	2 (0)	14 (6)	313 (93)
Private Polytechnic	0 (0)	336 (100)	0 (0)	0 (0)	0 (0)
Govt. Vocational Training School/ITI	0 (0)	336 (100)	0 (0)	12 (4)	215 (69)
Private Vocational Training School/ITI	0 (0)	336 (100)	1 (0)	3 (1)	96 (25)
Govt. Non Formal Training Centre	0 (0)	336 (100)	3 (1)	17 (5)	150 (52)
Private Non Formal Training Centre	0 (0)	336 (100)	4 (0)	16 (5)	141 (36)
Govt. School For Disabled	0 (0)	336 (100)	6 (1)	6 (2)	208 (62)
Private School For Disabled	0 (0)	336 (100)	0 (0)	0 (0)	2 (0)
Government Others	0 (0)	336 (100)	0 (0)	1 (0)	7 (4)
Private Others	0 (0)	336 (100)	0 (0)	0 (0)	1 (0)

Note : Distance A : Less than 5 km; B : Between 5-10 km; C : 10+ km.; Source : Data Analysis is based on 2011 Census.



## DISCLAIMER

The Terms of Use and Disclaimer of Datanet India Private Limited (hereinafter referred to as "Datanet") for use of this analysis report of **Nagod Assembly Constituency (Nagod Vidhan Sabha) :-**

1. **Assembly Factbook™** is a Registered Trade Mark owned by Datanet.
2. All the maps are sketched and graphical representation only and have not been drawn to the scale and also not to represent the actual geographical area or boundary of the unit.
3. The data for the aforesaid analysis is based on authentic sources and has been culled from the various publications of Census, CSO and NSSO for district and block level data, various central and state government departments, Central & State Elections Commissions and the concerned Returning Officers' releases, Electoral Rolls, Election results and allied publications, internal assessment, surveys, estimates and analysis. Therefore, certain adjustment of data at micro level may have been done to arrive closer to the macro data.
4. Data have been provided on an "As Is" and "As AVAILABLE" basis
5. The colours shown in the maps or diagram and charts of a particular party, alliance or AC are indicative and do not represent them.
6. This publication which includes maps, sheets, graphs and data would be the property under copyright of Datanet only. The user may use these for its internal study, analysis and research purposes. It's public display, re-selling or any commercial uses by the user are not allowed.
7. Datanet has taken due care and caution in compilation and processing of data and allied information, but does not guarantee the accuracy, adequacy or completeness of any information/analysis and will be not responsible for any errors or omissions or for the results obtained from the use of such information/analysis.
8. All the contents for the publication have been culled from various authentic sources and Datanet reasonably believes such sources to be reliable, but does not make any representations, express or implied as to the accuracy or fitness of use of such information. The information or contents of the information/analysis do not constitute advice and should not be relied upon in making (or refraining from making) any decision. Any reliance placed upon the information provided by Datanet is the sole responsibility and strictly at the user's risk.
9. In no event will Datanet be liable for any damages (including, without limitation, damages for loss of business projects, or loss of profits) arising in contract, tort or otherwise from the use of or inability to use any of its contents, or from any action taken (or refrained from being taken) as a result of using the analysis or any of its contents. Datanet its directors, owners, editors, officials, employees, distributor and agents or any associate will not be liable for any errors in the information contained or any consequences arising from the use of the contents of the provided information/analysis.
10. If any provision of these terms and conditions is held invalid or illegal or unenforceable for any reason by any court of competent jurisdiction, such provision shall be severed and the remainder of provisions of the terms and conditions shall continue in full force and effect as if the Term of Use had been executed with the invalid, illegal or unenforceable provision eliminated.
11. If there are any discrepancies in the information provided, please bring it to attention of Datanet for suitable rectification measures.

**Buy Online This Complete Book At  
Datanet India eBooks Store**

[www.indiastatpublications.com](http://www.indiastatpublications.com)

or go directly at

[http://www.indiastatpublications.com/  
Assembly\\_factbook/Madhya\\_Pradesh/Satna/Nagod](http://www.indiastatpublications.com/Assembly_factbook/Madhya_Pradesh/Satna/Nagod)

 **indiastat** elections

