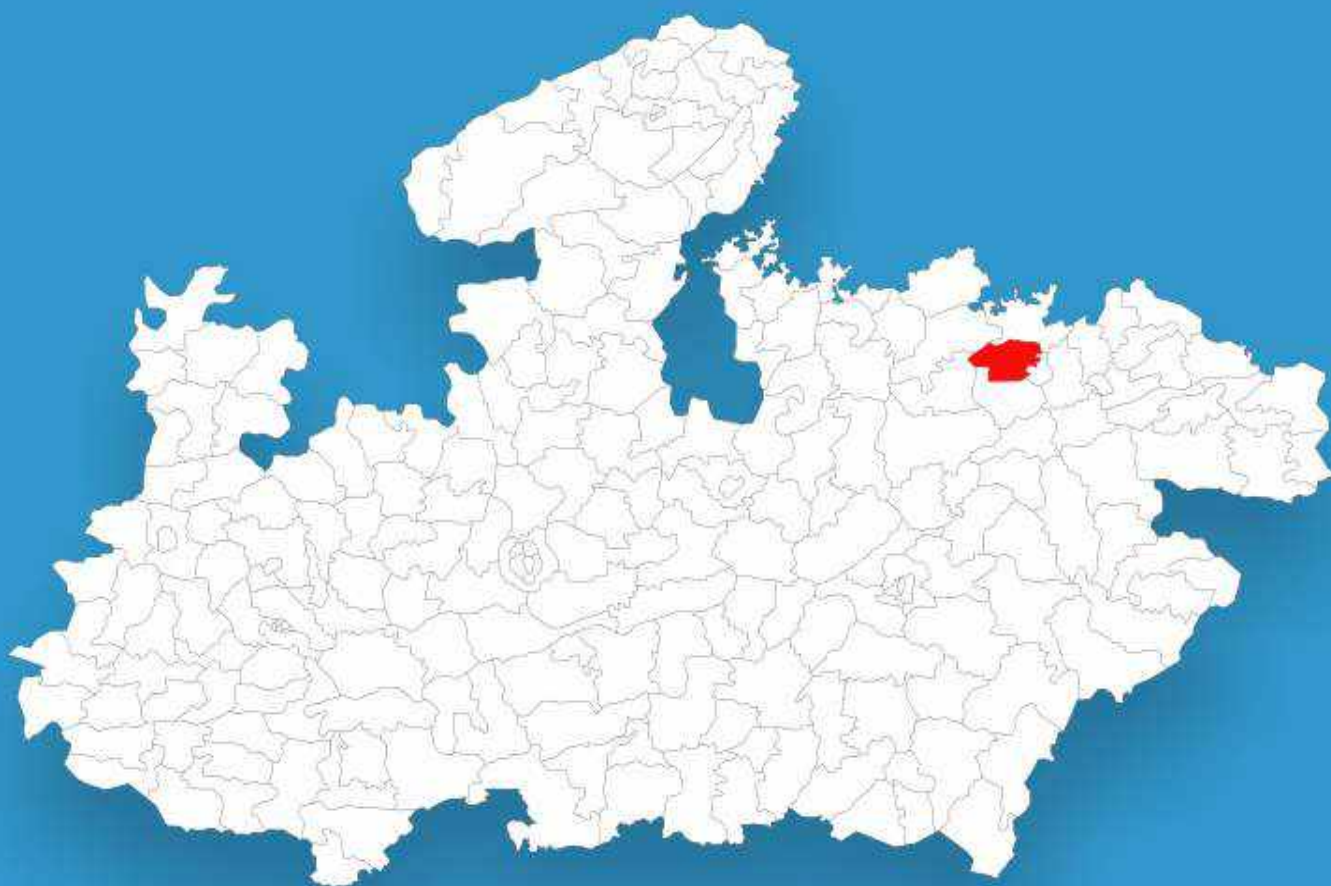




Madhya Pradesh

# Assembly Factbook™

Raigaon Assembly Constituency



Key Electoral Data of Raigaon  
Assembly Constituency (Vidhan Sabha)

Madhya Pradesh  
**Assembly Factbook™**

Raigaon Assembly Constituency



Raigaon Vidhan Sabha

## **Editor & Director**

Dr. R.K. Thukral

## **Research Editor**

Dr. Shafeeq Rahman

## **Compiled, Researched and Published by Datanet India Pvt. Ltd.**

D-100, 1st Floor,

Okhla Industrial Area, Phase-I,  
New Delhi- 110020.

Ph.: 91-11- 43580781-84

Email : support@indiastatpublications.com

Website : www.indiastatelections.com

## **Online Book Store :**

www.indiastatpublications.com

**Report No. :** AFB/MP-062-0125

**ISBN :** 978-93-87189-56-0

**First Edition :** January, 2018

**Eighth Updated Edition :** January, 2025

**Price :** Rs. 11500/-

US\$ 310

**© Datanet India Pvt. Ltd.**

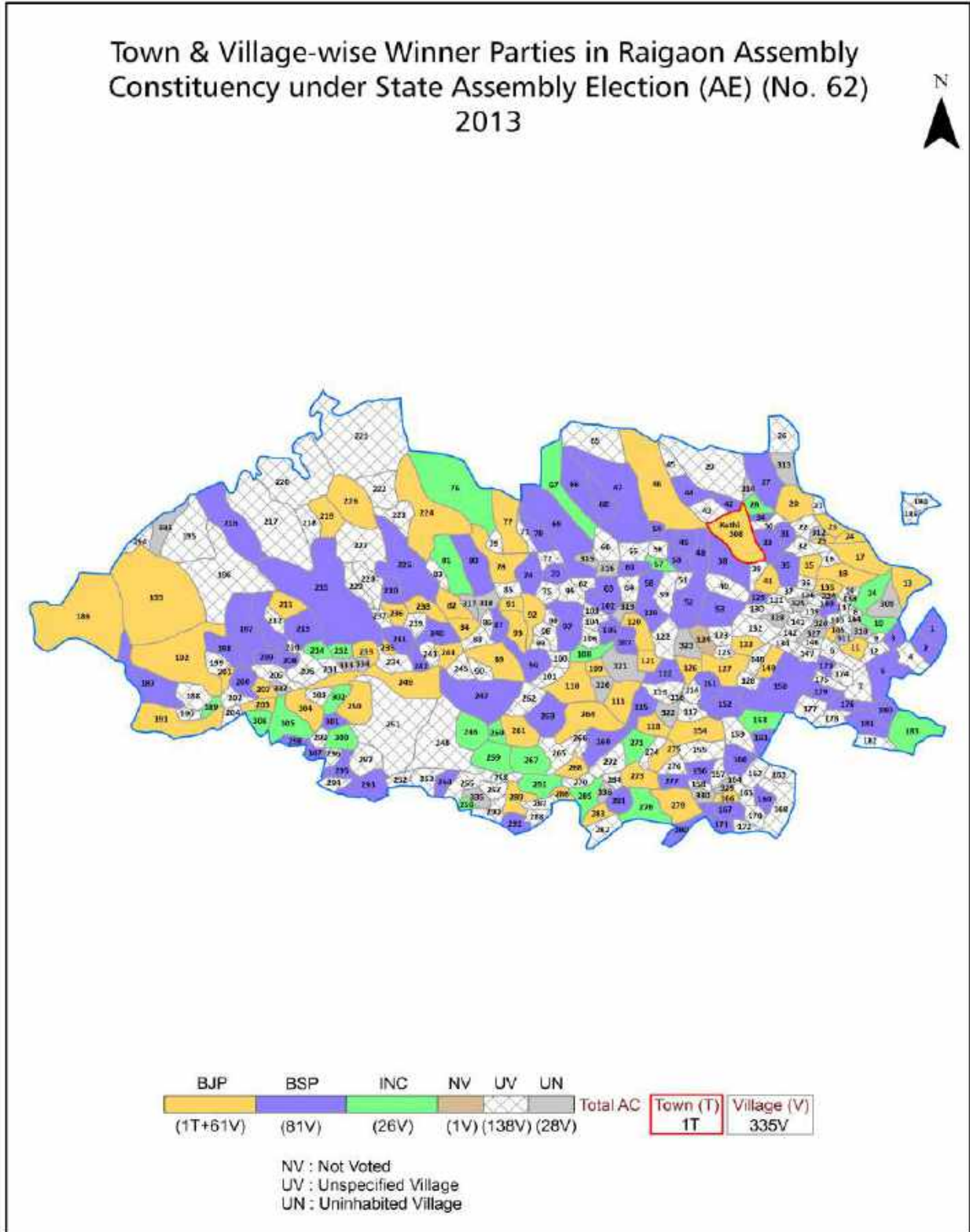
All rights reserved. No part of this book may be reproduced, stored in a retrieval system or transmitted in any form or by any means, mechanical photocopying, photographing, scanning, recording or otherwise without the prior written permission of the publisher. Please refer to Disclaimer at page no. 217 for the use of this publication.

Printed in India

# Contents

No.	Particulars	Page No.
	<b>Introduction</b>	
1	Assembly Constituency - (Vidhan Sabha) at a Glance   Features of Assembly as per Delimitation Commission of India (2008)	1-2
	<b>Location and Political Maps</b>	
2	Location Map   Boundaries of Assembly Constituency - (Vidhan Sabha in District   Boundaries of Assembly Constituency under Parliamentary Constituency - (Lok Sabha)   Town & Village-wise Winner Parties- 2024, 2023, 2019, 2018, 2014, 2013, 2009 and 2008	3-11
	<b>Administrative Setup (2011)</b>	
3	District   Sub-district   Towns   Villages   Inhabited Villages   Uninhabited Villages   Village Panchayat   Intermediate Panchayat	12-27
	<b>Demographics (2011)</b>	
4	Population   Households   Rural/Urban Population   Towns and Villages by Population Size   Sex Ratio (Total & 0-6 Years)   Religious Population   Social Population   Literacy Rate	28-29
	<b>Electoral Features</b>	
5	Important Dates of Last Elections Held   Electors by Gender   Service Electors   Voters   Voters Turnout   Polling Stations & Average Number of Electors per Polling Station   Electors by Age Group   Present Elected Representatives	30-35
	<b>Historical Summary Election Results</b>	
6	Vote Share of Major Parties   Winning Margin (Number & Percentage)   Polarity of Parties   Summary Result of Assembly Segment of Parliamentary Elections 2024, 2019, 2014, 2009, 2004 & 1999   Summary Result of Assembly Elections 2023, 2018, 2013, 2008, 2003, 1998, 1993, 1990, 1985, 1980 & 1977	36-54
	<b>Polling Station Level Election Results</b>	
7	Name and Number of Polling Station 2024, 2023, 2019, 2018, 2014, 2013, 2009 and 2008   Polling Station-wise Electors, Voters & Voters Turnout 2024, 2023, 2019, 2018, 2014, 2013, 2009 and 2008   Polling Station wise Elections Results 2024, 2023, 2019, 2018, 2014, 2013, 2009 and 2008	55-195
	<b>Share of Assembly Constituency</b>	
8	Share of Assembly Constituency - (Vidhan Sabha) in State, District and Parliamentary Constituency - (Lok Sabha)	196
	<b>Socio-Economic Amenities (2011)</b>	
9	Access to Administrative Units   Agricultural, Manufacturing and Industrial Commodities   Demographic Indicators   Education   Health & Manpower   Drinking Water Supply   Sanitation   Entertainment and Recreations Infrastructure   Power   Food Allocation Distribution and Marketing of Agriculture Commodities Infrastructure   Transport and Road Infrastructure   Communication   Banking and Financial Services   Land Use   Irrigation Source	198-212
10	<b>Abbreviation &amp; Sources</b>	214-215
11	<b>Disclaimer</b>	217

Location & Political Map



## Administrative Setup

### List of Village Panchayat & Intermediate Panchayat (Block) Name - 2011

Village Name	Village Panchayat Name	Intermediate Panchayat Name
Ahirgaon	Ahirgaon	Satna (Sohawal)
Akauna Khurd	Reura Kala	Nagod
Akouna Sathiya	Akouna Sathiya	Nagod
Ama	Aama	Nagod
Amaudha Khurd	Majhgawan	Satna (Sohawal)
Amiliya	Amiliya	Nagod
Avdhendra Sagar	Naina(Kothi)	Satna (Sohawal)
Baboopur	Babupur	Satna (Sohawal)
Baboopur	Babupur	Nagod
Bachbai	Bachwai	Nagod
Bachwai	Bachwai	Satna (Sohawal)
Badkher	Badkhera	Satna (Sohawal)
Badkhera	Khamhariya Khurd	Nagod
Bador	Udaysagar	Satna (Sohawal)
Baghedhi	Sohaula	Satna (Sohawal)
Bairgala	Mauhar	Satna (Sohawal)
Bairiha	Barakala	Satna (Sohawal)
Bamhaur	Bachwai	Nagod
Bamhroula	Bamharaula	Satna (Sohawal)
Bandha Alias Naubasta	-	Nagod
Bandhi	Hardua	Satna (Sohawal)
Bandi	Bandi	Nagod
Bara	Dhourahara	Nagod
Bara Khurd	Poindha Kala	Satna (Sohawal)
Barah	Bhawar	Satna (Sohawal)
Baraha	Baraha	Satna (Sohawal)
Barakalan	Barakala	Satna (Sohawal)
Barapathar	Barapathar	Nagod
Barha	Koni	Nagod

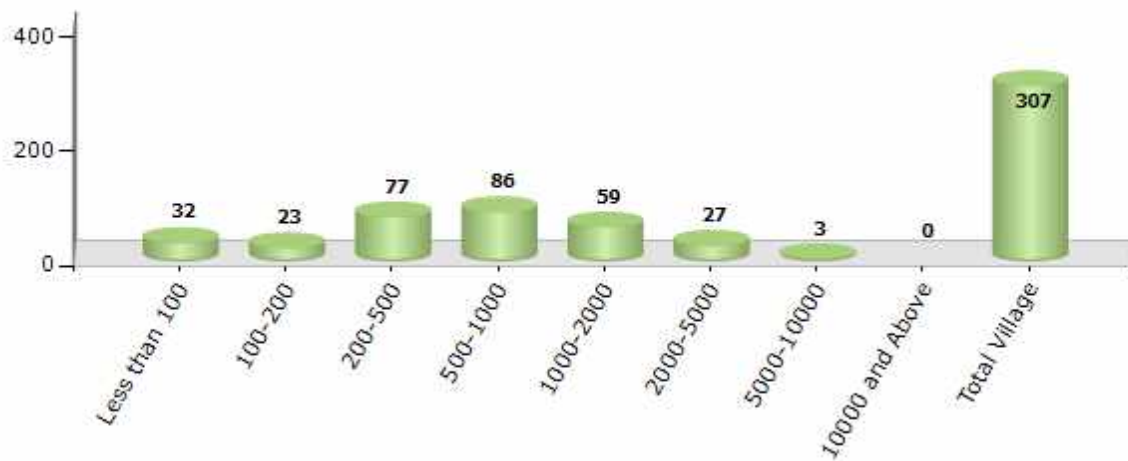
Contd....

Demographics

Number of Villages by Population Size - 2011

Less than 100	100-200	200-500	500-1000	1000-2000	2000-5000	5000-10000	10000 and Above	Total Village
32	23	77	86	59	27	3	0	307

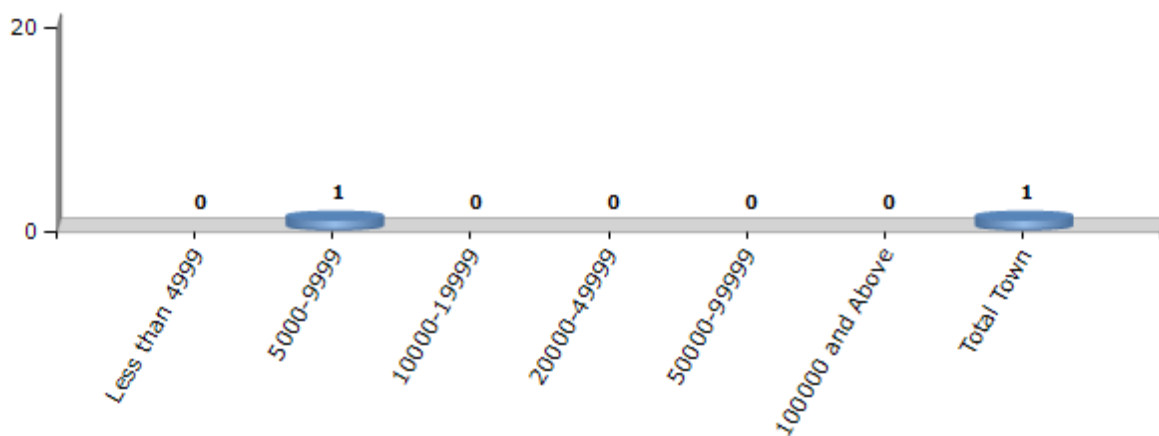
Number of Villages by Population Size - 2011



Number of Towns by Population Size - 2011

Less than 4999	5000-9999	10000-19999	20000-49999	50000-99999	100000 and Above	Total Town
0	1	0	0	0	0	1

Number of Towns by Population Size - 2011

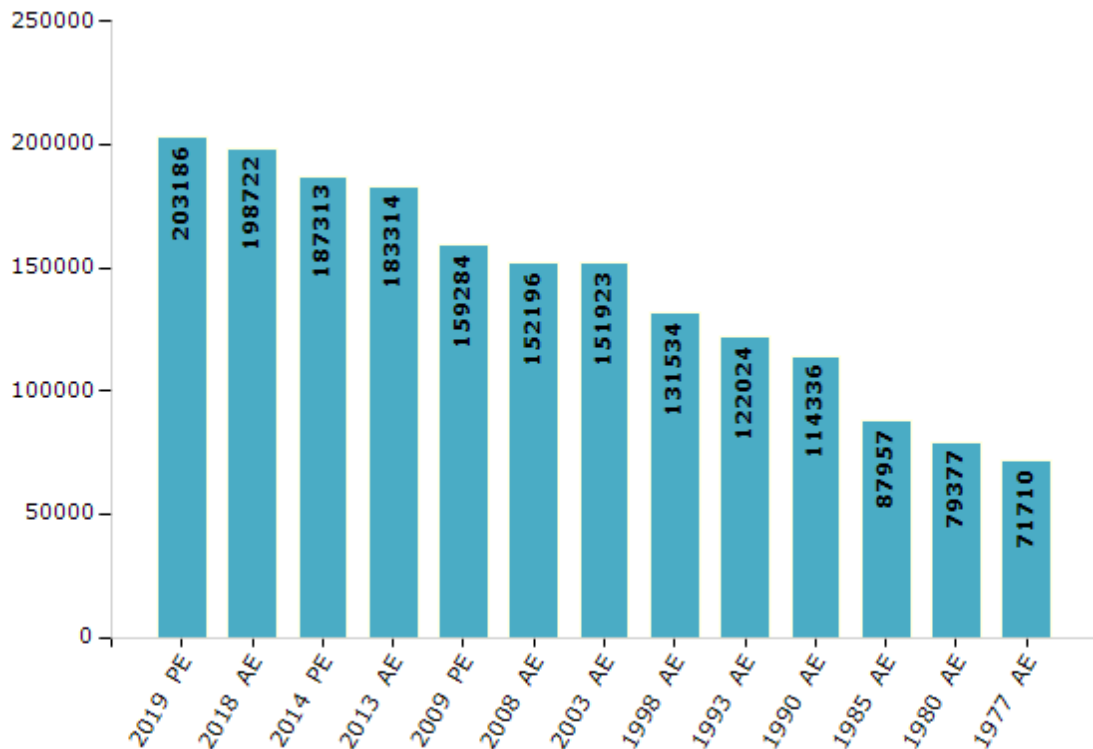


## Electoral Features

### Electors by Male & Female

Year	Male	Female	Others	Total	Year	Male	Female	Others	Total
2019 PE	107971	95204	11	203186	1993 AE	63574	58450	-	122024
2018 AE	105713	93002	7	198722	1990 AE	58030	56306	-	114336
2014 PE	99551	87760	2	187313	1985 AE	44744	43213	-	87957
2013 AE	97541	85767	6	183314	1980 AE	39850	39527	-	79377
2009 PE	84499	74785	-	159284	1977 AE	35903	35807	-	71710
2008 AE	80252	71944	-	152196	1972 AE	-	-	-	-
2004 PE	-	-	-	-	1967 AE	-	-	-	-
2003 AE	79060	72863	-	151923	1962 AE	-	-	-	-
1999 PE	-	-	-	-	1957 AE	-	-	-	-
1998 AE	68648	62886	-	131534	1952 AE	-	-	-	-

Number of Electors



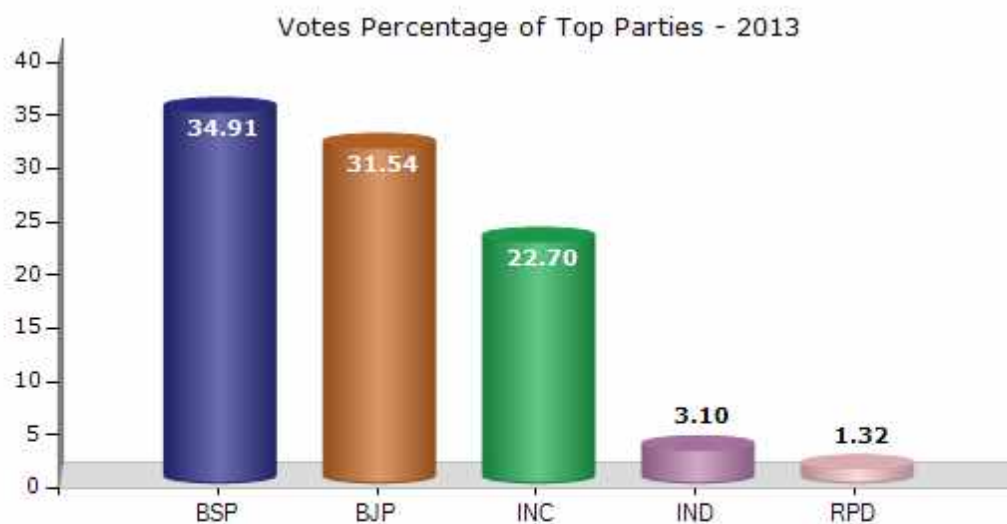
Note : AE : Assembly Election, PE : Assembly Segment of Parliamentary Election



## Historical Summary Election Results

### Summary Result of Assembly Election - 2013

Candidate Name	Party	Votes	Votes %
Usha Choudhary	BSP	42610	34.91
Pushpraj Bagri	BJP	38501	31.54
Gaya Prasad Bagri	INC	27708	22.7
Dhirendra Singh Dheeru	IND	3780	3.1
Dilip Kumar	RPD	1615	1.32
Sukhvanti Kori	SP	1460	1.2
Rajendra Dahiya Raju	AIFB	1032	0.85
Chhotelal Dohar	IND	953	0.78
Baijnath Choudhary	IND	815	0.67
Shiv Bahor	IND	740	0.61
Hanuman Deen	GGP	353	0.29
Maniram Bagri	SAMSP	292	0.24
	NOTA	2206	1.81



## Polling Station Level Election Results

### Number and Name of Polling Stations (PS) (2018)

Number of Polling Stations	Name of Polling Stations	Number of Polling Stations	Name of Polling Stations
1	Govt Primary School Building Tenduni Motava	22	Govt Middle School Northern Bhajikhera
2	Govt Primary School Nipaniya	23	Govt Primary School Building Ama
3	Govt Primary School Building Mora	24	Gram Panchayat Bhawan Aama
4	Govt Midd.School Durgapur	25	Govt Primary School Building Nongara
5	Gram Panchayat Building Madai	26	Govt Hai School Pangara Norrh
6	Govt Middle School Building Madai	27	Govt Hai School Pangara Southern
7	Gram Panchayat Building Kalpa	28	Govt Middle School Khabhar Tola Raud
8	Govt Primary School Building Dvari Kalan	29	Govt Middle School Narayanpur Raund
9	Govt Junior Middle School Rara	30	Govt Midd. School Raud
10	Govt.Higher Secondary School North Shivrajpur	31	Govt Prmary School Purana Building Road
11	Govt.Higher Secondary School North Shivrajpur	32	Govt Middle School Narayanpur Raund
12	Govt Primary School Bhawan Shivrajpur	33	Govt Siksha Garanti Shala Kudiya
13	Panchayat Building Shivrajpur	34	Govt.High School Usarar
14	Govt Primary School Building Banndi	35	Govt Primary School Goda
15	Govt Midd. School Bandi	36	Govt Primary School Medhakani
16	Govt Prtmary School Building Vilaaindha	37	Gram Panchayat Building Mahtain
17	Govt Primary School Dawrikhurd	38	Govt High Seondry School North Singhpur
18	Govt Middl. School School Pipari	39	Govt High Seondry School North Singhpur
19	Govt Midd.School Usraha	40	Govt H S School South Singhpur
20	Gram Panchayat Building Devari	41	Govt High Sceondry School South Singhpur
21	Govt Middle School Building Purvi Bhajikhera	42	Gram Panchayat Building Singhpur

Contd....

## Polling Station Level Election Results

### Polling Station-wise Votes Secured by Overall Top Five Parties in Raigaon Assembly in Assembly Election (AE) under Satna Parliamentary Constituency in Madhya Pradesh (2018)

Number of Polling Station	Winner - Jugul Kishor Bagri (BJP)	Runner-up - Kalpana Verma (INC)	3rd - Usha Chaudhary (BSP)	4th - Devraj Ahirwar (IND)	5th - Dr. Rajendra Kumar (IND)	NOTA	Other	Total Votes Secured
36	271	155	1	6	0	1	20	454
37	427	298	20	6	6	5	22	784
38	333	120	148	13	19	8	38	679
39	149	137	17	1	6	1	27	338
40	184	140	3	4	4	4	14	353
41	401	222	20	5	7	6	56	717
42	337	212	5	5	2	5	28	594
43	131	139	42	2	1	1	21	337
44	567	138	21	18	11	2	57	814
45	280	219	27	2	7	4	43	582
46	246	173	6	4	2	5	40	476
47	272	183	100	6	15	10	388	974
48	207	146	82	11	15	8	251	720
49	209	178	26	2	1	0	24	440
50	32	30	7	1	0	5	215	290
51	203	93	1	5	2	0	18	322
52	57	3	3	0	0	1	0	64
53	240	106	7	5	7	4	32	401
54	302	80	11	10	9	1	51	464
55	294	203	102	3	12	1	64	679
56	306	127	25	7	8	5	31	509
57	171	192	19	4	3	0	22	411
58	NV	NV	NV	NV	NV	NV	NV	NV
59	203	216	94	17	15	2	45	592
60	306	285	50	5	13	5	45	709
61	309	209	153	22	17	14	79	803
62	237	160	88	7	8	12	52	564
63	246	360	25	3	4	1	63	702
64	328	241	12	8	6	5	32	632
65	112	182	39	4	7	1	17	362
66	233	185	2	8	4	3	34	469
67	290	235	12	6	4	1	27	575
68	223	224	33	5	3	2	19	509
69	150	234	33	12	4	3	65	501
70	175	268	92	4	5	3	27	574

Contd....

## Polling Station Level Election Results

**Winner, Runner-up and 3rd Party Position & Winning Margin According to Polling Stations in Raigaon Assembly in Assembly Election (AE) under Satna Parliamentary Constituency in Madhya Pradesh (2018)**

Polling Station Number	Winner Party	Winner Votes (%)	Runner-up Party	Runner-up Votes (%)	Winning Margin Votes (%)	Third Party	Third Party Votes (%)	Other Votes (%)
67	BJP	290 (50.43)	INC	235 (40.87)	55 (9.56)	BSP	12 (2.09)	38 (6.61)
68	INC	224 (44.01)	BJP	223 (43.81)	1 (0.2)	BSP	33 (6.48)	29 (5.7)
69	INC	234 (46.71)	BJP	150 (29.94)	84 (16.77)	AAP	38 (7.58)	79 (15.77)
70	INC	268 (46.69)	BJP	175 (30.49)	93 (16.2)	BSP	92 (16.03)	39 (6.79)
71	BSP	159 (34.72)	BJP	139 (30.35)	20 (4.37)	INC	85 (18.56)	75 (16.38)
72	BJP	208 (39.32)	INC	175 (33.08)	33 (6.24)	BSP	80 (15.12)	66 (12.48)
73	BJP	240 (42.78)	INC	218 (38.86)	22 (3.92)	IND (DA)	35 (6.24)	68 (12.12)
74	INC	218 (40.37)	BJP	169 (31.3)	49 (9.07)	BSP	99 (18.33)	54 (10)
75	BJP	225 (51.96)	INC	179 (41.34)	46 (10.62)	AAP	9 (2.08)	20 (4.62)
76	INC	139 (61.78)	BJP	71 (31.56)	68 (30.22)	BSP	3 (1.33)	12 (5.33)
77	INC	261 (60.98)	BJP	129 (30.14)	132 (30.84)	BSP	14 (3.27)	24 (5.61)
78	INC	123 (41.55)	BJP	107 (36.15)	16 (5.4)	BSP	47 (15.88)	19 (6.42)
79	BJP	447 (58.13)	INC	153 (19.9)	294 (38.23)	BSP	86 (11.18)	83 (10.79)
80	INC	313 (40.76)	BJP	227 (29.56)	86 (11.2)	BSP	94 (12.24)	134 (17.45)
81	BJP	301 (41.81)	INC	249 (34.58)	52 (7.23)	BSP	40 (5.56)	130 (18.06)
82	BJP	312 (61.66)	INC	131 (25.89)	181 (35.77)	BSP	10 (1.98)	53 (10.47)
83	INC	168 (33.07)	BJP	150 (29.53)	18 (3.54)	BSP	135 (26.57)	55 (10.83)
84	BJP	272 (49.73)	INC	152 (27.79)	120 (21.94)	BSP	82 (14.99)	41 (7.5)
85	BJP	279 (50.82)	INC	149 (27.14)	130 (23.68)	BSP	65 (11.84)	56 (10.2)
86	BJP	344 (47.78)	INC	262 (36.39)	82 (11.39)	AAP	43 (5.97)	71 (9.86)
87	INC	310 (55.26)	BJP	127 (22.64)	183 (32.62)	BSP	68 (12.12)	56 (9.98)
88	INC	146 (36.05)	BSP	121 (29.88)	25 (6.17)	BJP	112 (27.65)	26 (6.42)
89	BJP	258 (46.24)	INC	230 (41.22)	28 (5.02)	AAP	19 (3.41)	51 (9.14)
90	BSP	332 (51.79)	INC	146 (22.78)	186 (29.01)	BJP	128 (19.97)	35 (5.46)
91	BJP	314 (46.73)	INC	183 (27.23)	131 (19.5)	BSP	80 (11.9)	95 (14.14)
92	BJP	390 (82.11)	INC	64 (13.47)	326 (68.64)	AAP	12 (2.53)	9 (1.89)
93	BJP	341 (43.61)	BSP	196 (25.06)	145 (18.55)	INC	188 (24.04)	57 (7.29)
94	BJP	143 (49.31)	INC	74 (25.52)	69 (23.79)	BSP	45 (15.52)	28 (9.66)
95	INC	306 (47.22)	BJP	234 (36.11)	72 (11.11)	BSP	29 (4.48)	79 (12.19)
96	INC	208 (43.88)	BJP	127 (26.79)	81 (17.09)	BSP	108 (22.78)	31 (6.54)
97	BJP	349 (43.25)	INC	310 (38.41)	39 (4.84)	BSP	61 (7.56)	87 (10.78)
98	NV	NV (NV)	NV	NV (NV)	NV (NV)	NV	NV (NV)	NV (NV)
99	BJP	384 (53.63)	INC	254 (35.47)	130 (18.16)	IND (DRK)	11 (1.54)	67 (9.36)

Contd....

## Socio-Economic Amenities - Rural

### Access to Education Facilities

Particulars	Number of Village (% of Population)				
	Available	Not Available	If Not Available (Distance of Nearest Facility)		
			A	B	C
Govt. Primary School	265 (99)	42 (1)	37 (1)	0 (0)	0 (0)
Private Primary School	40 (35)	267 (65)	0 (0)	0 (0)	0 (0)
Govt. Middle School	137 (78)	170 (22)	133 (17)	15 (2)	0 (0)
Private Middle School	28 (21)	279 (79)	0 (0)	0 (0)	0 (0)
Govt. Secondary School	20 (23)	287 (77)	133 (39)	90 (22)	20 (4)
Private Secondary School	7 (7)	300 (93)	8 (3)	6 (2)	1 (0)
Govt. Senior Secondary School	15 (17)	292 (83)	67 (19)	119 (38)	68 (16)
Private Senior Secondary School	0 (0)	307 (100)	3 (1)	10 (2)	1 (0)
Govt. Arts and Science Degree College	0 (0)	307 (100)	18 (4)	51 (18)	224 (73)
Private Arts and Science Degree College	0 (0)	307 (100)	0 (0)	0 (0)	0 (0)
Govt. Engineering College	0 (0)	307 (100)	0 (0)	1 (1)	23 (6)
Private Engineering College	0 (0)	307 (100)	7 (1)	29 (11)	235 (78)
Govt. Medicine College	0 (0)	307 (100)	1 (0)	4 (1)	286 (94)
Private Medicine College	0 (0)	307 (100)	0 (0)	0 (0)	0 (0)
Govt. Management Institute	0 (0)	307 (100)	4 (0)	22 (9)	248 (77)
Private Management Institute	0 (0)	307 (100)	2 (1)	0 (0)	12 (8)
Govt. Polytechnic	0 (0)	307 (100)	0 (0)	23 (8)	284 (92)
Private Polytechnic	0 (0)	307 (100)	0 (0)	0 (0)	0 (0)
Govt. Vocational Training School/ITI	0 (0)	307 (100)	3 (1)	23 (7)	265 (86)
Private Vocational Training School/ITI	0 (0)	307 (100)	0 (0)	1 (2)	15 (5)
Govt. Non Formal Training Centre	1 (0)	306 (100)	1 (1)	25 (8)	232 (74)
Private Non Formal Training Centre	0 (0)	307 (100)	0 (0)	5 (4)	42 (14)
Govt. School For Disabled	0 (0)	307 (100)	4 (0)	21 (10)	228 (74)
Private School For Disabled	0 (0)	307 (100)	1 (1)	2 (1)	5 (1)
Government Others	1 (1)	306 (99)	0 (0)	0 (0)	5 (1)
Private Others	0 (0)	307 (100)	0 (0)	0 (0)	0 (0)

Note : Distance A : Less than 5 km; B : Between 5-10 km; C : 10+ km.; Source : Data Analysis is based on 2011 Census.

## DISCLAIMER

The Terms of Use and Disclaimer of Datanet India Private Limited (hereinafter referred to as "Datanet") for use of this analysis report of **Raigaon Assembly Constituency (Raigaon Vidhan Sabha)** :-

1. **Assembly Factbook™** is a Registered Trade Mark owned by Datanet.
2. All the maps are sketched and graphical representation only and have not been drawn to the scale and also not to represent the actual geographical area or boundary of the unit.
3. The data for the aforesaid analysis is based on authentic sources and has been culled from the various publications of Census, CSO and NSSO for district and block level data, various central and state government departments, Central & State Elections Commissions and the concerned Returning Officers' releases, Electoral Rolls, Election results and allied publications, internal assessment, surveys, estimates and analysis. Therefore, certain adjustment of data at micro level may have been done to arrive closer to the macro data.
4. Data have been provided on an "As Is" and "As AVAILABLE" basis
5. The colours shown in the maps or diagram and charts of a particular party, alliance or AC are indicative and do not represent them.
6. This publication which includes maps, sheets, graphs and data would be the property under copyright of Datanet only. The user may use these for its internal study, analysis and research purposes. It's public display, re-selling or any commercial uses by the user are not allowed.
7. Datanet has taken due care and caution in compilation and processing of data and allied information, but does not guarantee the accuracy, adequacy or completeness of any information/analysis and will be not responsible for any errors or omissions or for the results obtained from the use of such information/analysis.
8. All the contents for the publication have been culled from various authentic sources and Datanet reasonably believes such sources to be reliable, but does not make any representations, express or implied as to the accuracy or fitness of use of such information. The information or contents of the information/analysis do not constitute advice and should not be relied upon in making (or refraining from making) any decision. Any reliance placed upon the information provided by Datanet is the sole responsibility and strictly at the user's risk.
9. In no event will Datanet be liable for any damages (including, without limitation, damages for loss of business projects, or loss of profits) arising in contract, tort or otherwise from the use of or inability to use any of its contents, or from any action taken (or refrained from being taken) as a result of using the analysis or any of its contents. Datanet its directors, owners, editors, officials, employees, distributor and agents or any associate will not be liable for any errors in the information contained or any consequences arising from the use of the contents of the provided information/analysis.
10. If any provision of these terms and conditions is held invalid or illegal or unenforceable for any reason by any court of competent jurisdiction, such provision shall be severed and the remainder of provisions of the terms and conditions shall continue in full force and effect as if the Term of Use had been executed with the invalid, illegal or unenforceable provision eliminated.
11. If there are any discrepancies in the information provided, please bring it to attention of Datanet for suitable rectification measures.

**Buy Online This Complete Book At**  
**Datanet India eBooks Store**

[www.indiastatpublications.com](http://www.indiastatpublications.com)

or go directly at

[http://www.indiastatpublications.com/  
Assembly\\_factbook/Madhya\\_Pradesh/Satna/ Raigaon](http://www.indiastatpublications.com/Assembly_factbook/Madhya_Pradesh/Satna/Raigaon)

 **indiastat** elections

