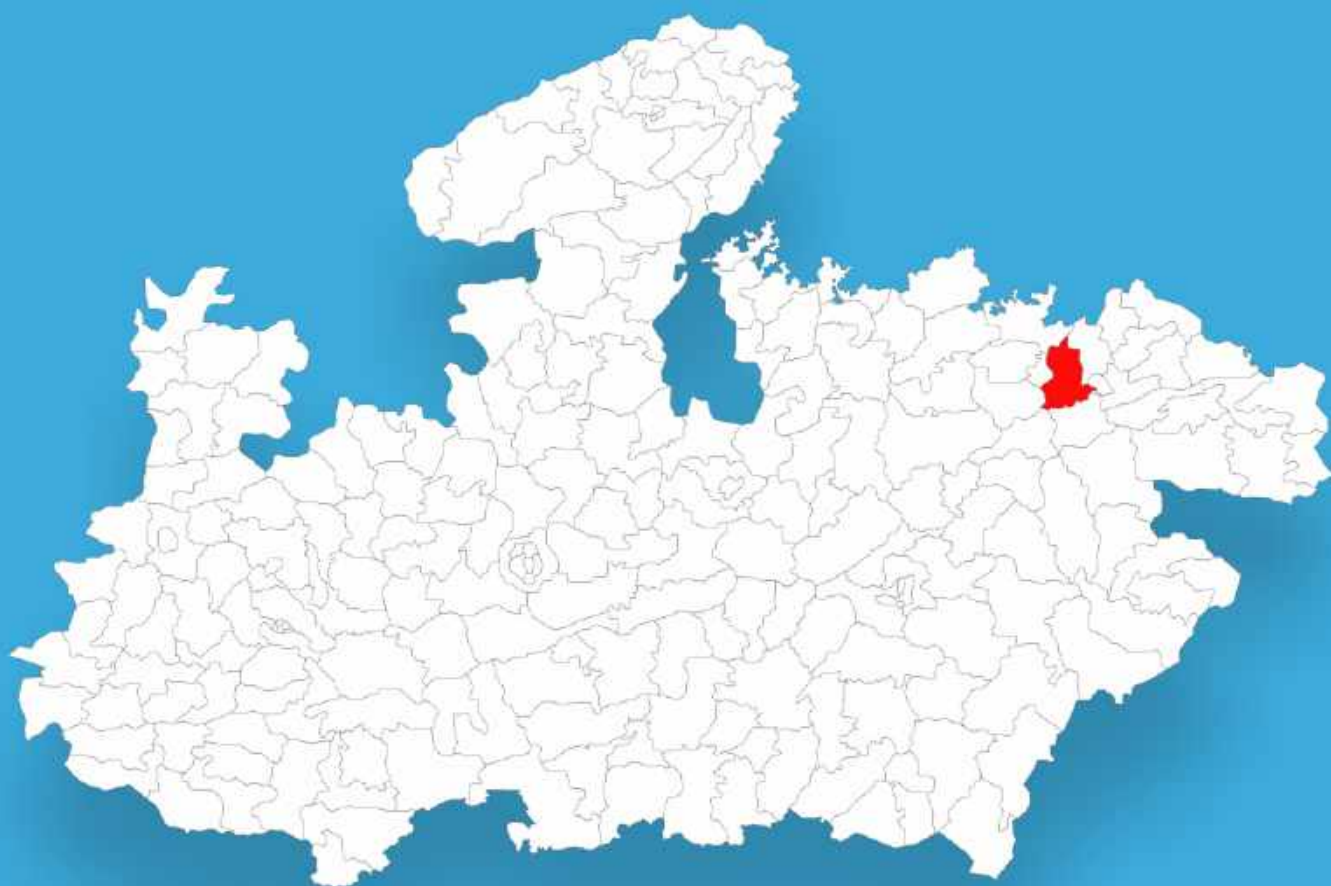




Madhya Pradesh

Assembly Factbook™

Rampur-Baghelan Assembly Constituency



Key Electoral Data of Rampur-Baghelan
Assembly Constituency (Vidhan Sabha)

Madhya Pradesh

Assembly Factbook™

Rampur-Baghelan Assembly Constituency



Rampur-Baghelan Vidhan Sabha

Editor & Director

Dr. R.K. Thukral

Research Editor

Dr. Shafeeq Rahman

**Compiled, Researched and Published by
Datanet India Pvt. Ltd.**

D-100, 1st Floor,

Okhla Industrial Area, Phase-I,

New Delhi- 110020.

Ph.: 91-11- 43580781-84

Email : support@indiastatpublications.com

Website : www.indiastatelections.com

Online Book Store :

www.indiastatpublications.com

Report No. : AFB/MP-067-0125

ISBN : 978-93-6219-003-1

First Edition : January, 2018

Eighth Updated Edition : January, 2025

Price : Rs.11500/-

US\$ 310

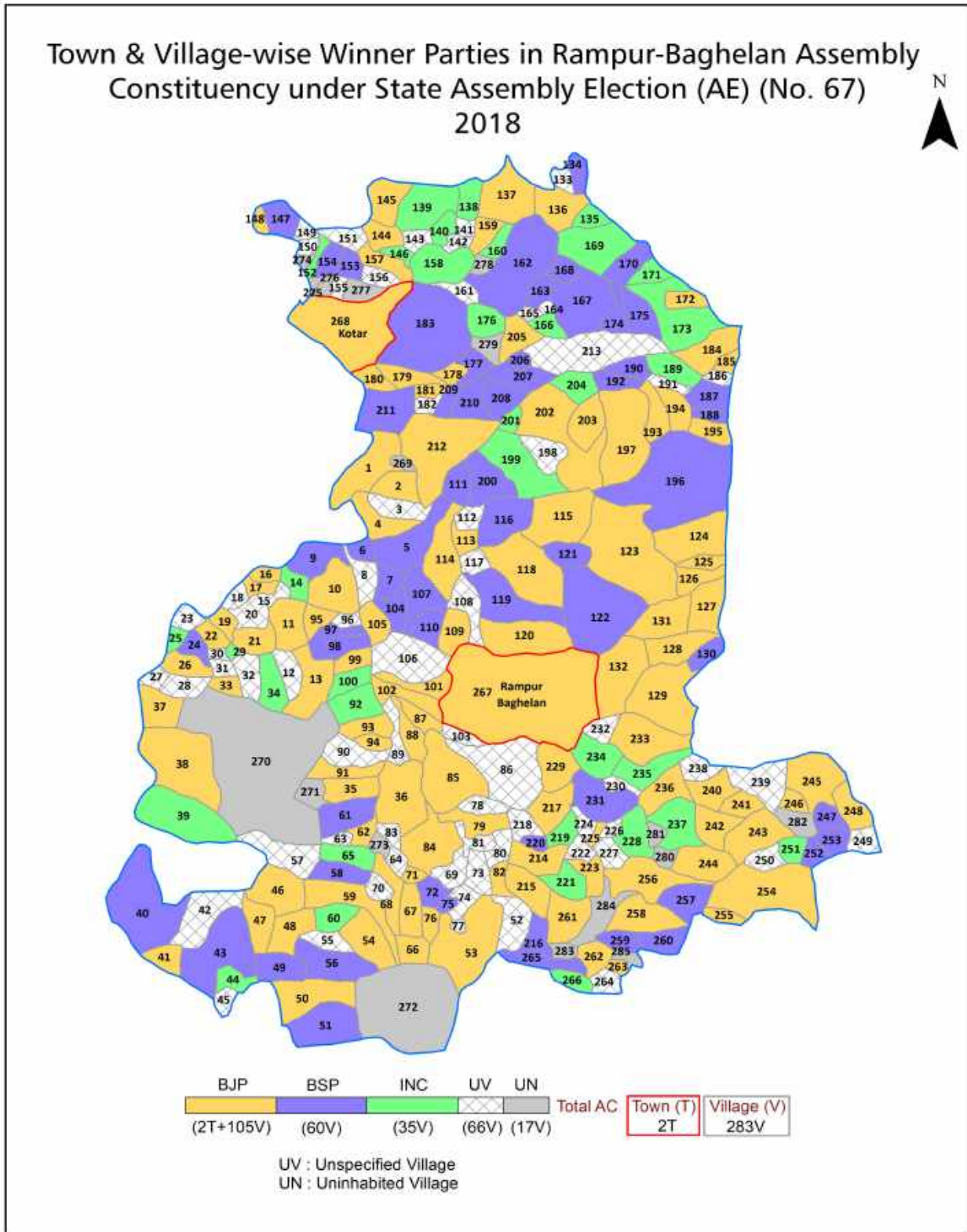
© **Datanet India Pvt. Ltd.**

All rights reserved. No part of this book may be reproduced, stored in a retrieval system or transmitted in any form or by any means, mechanical photocopying, photographing, scanning, recording or otherwise without the prior written permission of the publisher. Please refer to Disclaimer at page no. 242 for the use of this publication.

Printed in India

No.	Particulars	Page No.
	Introduction	
1	Assembly Constituency - (Vidhan Sabha) at a Glance Features of Assembly as per Delimitation Commission of India (2008)	1-2
	Location and Political Maps	
2	Location Map Boundaries of Assembly Constituency - (Vidhan Sabha) in District Boundaries of Assembly Constituency under Parliamentary Constituency - (Lok Sabha) Town & Village-wise Winner Parties- 2024, 2023, 2019, 2018, 2014, 2013, 2009 and 2008	3-11
	Administrative Setup (2011)	
3	District Sub-district Towns Villages Inhabited Villages Uninhabited Villages Village Panchayat Intermediate Panchayat	12-26
	Demographics (2011)	
4	Population Households Rural/Urban Population Towns and Villages by Population Size Sex Ratio (Total & 0-6 Years) Religious Population Social Population Literacy Rate	27-28
	Electoral Features	
5	Important Dates of Last Elections Held Electors by Gender Service Electors Voters Voters Turnout Polling Stations & Average Number of Electors per Polling Station Electors by Age Group Present Elected Representatives	29-34
	Historical Summary Election Results	
6	Vote Share of Major Parties Winning Margin (Number & Percentage) Polarity of Parties Summary Result of Assembly Segment of Parliamentary Elections 2024, 2019, 2014, 2009, 2004 and 1999 Summary Result of Assembly Elections 2023, 2018, 2013, 2008, 2003, 1998, 1993, 1990, 1985, 1980, 1977, 1972, 1967 and 1957	35-56
	Polling Station Level Election Results	
7	Name and Number of Polling Station 2024, 2023, 2019, 2018, 2014, 2013, 2009 and 2008 Polling Station-wise Electors, Voters & Voters Turnout 2024, 2023, 2019, 2018, 2014, 2013, 2009 and 2008 Polling Station wise Elections Results 2024, 2023, 2019, 2018, 2014, 2013, 2009 and 2008	57-221
	Share of Assembly Constituency	
8	Share of Assembly Constituency - (Vidhan Sabha) in State, District and Parliamentary Constituency - (Lok Sabha)	222
	Socio-Economic Amenities (2011)	
9	Access to Administrative Units Agricultural, Manufacturing and Industrial Commodities Demographic Indicators Education Health & Manpower Drinking Water Supply Sanitation Entertainment and Recreations Infrastructure Power Food Allocation Distribution and Marketing of Agriculture Commodities Infrastructure Transport and Road Infrastructure Communication Banking and Financial Services Land Use Irrigation Source	224-237
10	Abbreviation & Sources	239-240
11	Disclaimer	242

Location & Political Map



Administrative Setup

List of Village Panchayat & Intermediate Panchayat (Block) Name - 2011

Village Name	Village Panchayat Name	Intermediate Panchayat Name
Aber	Aber	Rampur Baghelan
Ahirgaon	Ahirgaon	Amarpatan
Akauna	Akouna	Rampur Baghelan
Amiliya	Saraya	Rampur Baghelan
Andharwar	Adharwar	Rampur Baghelan
Asarar	Asrar	Rampur Baghelan
Atarhara	Bandha	Rampur Baghelan
Bachhara	Bachhara	Amarpatan
Bachhoura	Ghorkat	Rampur Baghelan
Badarkha	Hinauti	Rampur Baghelan
Badhaiya	Atrahara	Rampur Baghelan
Badhari Kothar	Madha	Amarpatan
Badhaura 277	Badhoura	Rampur Baghelan
Badhaura 278	Badhoura	Rampur Baghelan
Bagahai	Bagahai	Rampur Baghelan
Bahelia Bhath	Ruhiya	Amarpatan
Baijanha	Selhana	Rampur Baghelan
Bairiha	Bairiha	Rampur Baghelan
Bairpar	Bela	Amarpatan
Bakiya Bailo	Bakiya Bailo	Rampur Baghelan
Bakiya Tiwariyan	Bakiya Tiwa	Rampur Baghelan
Bamhauri	Bathiya	Rampur Baghelan
Bamhauri	Tihai	Rampur Baghelan
Bara	Golahata	Rampur Baghelan
Bara	Deua	Amarpatan
Baraha	Khagaura	Rampur Baghelan
Barbasa	Sidhauli	Rampur Baghelan
Bardadih	Barda Deeh	Rampur Baghelan
Bardaha	Karahi Lami	Amarpatan

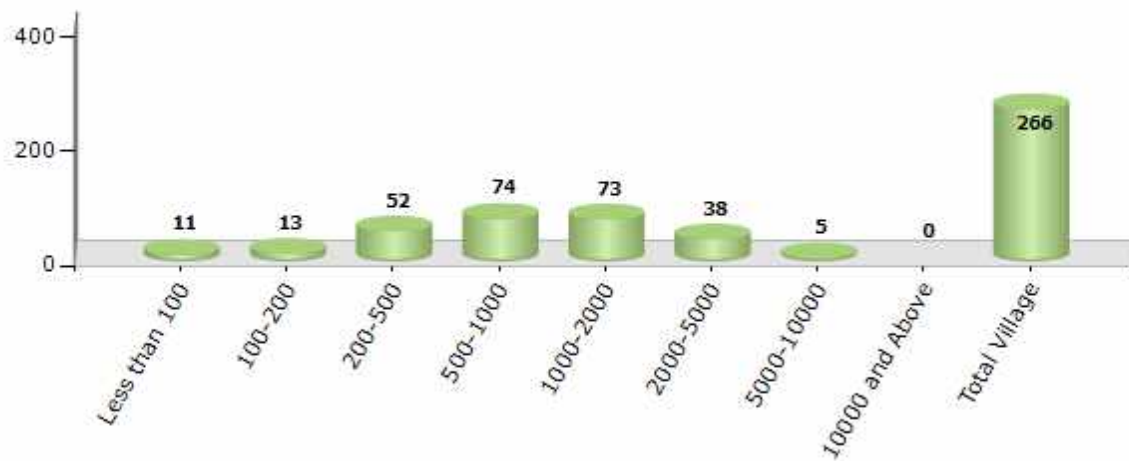
Contd....

Demographics

Number of Villages by Population Size - 2011

Less than 100	100-200	200-500	500-1000	1000-2000	2000-5000	5000-10000	10000 and Above	Total Village
11	13	52	74	73	38	5	0	266

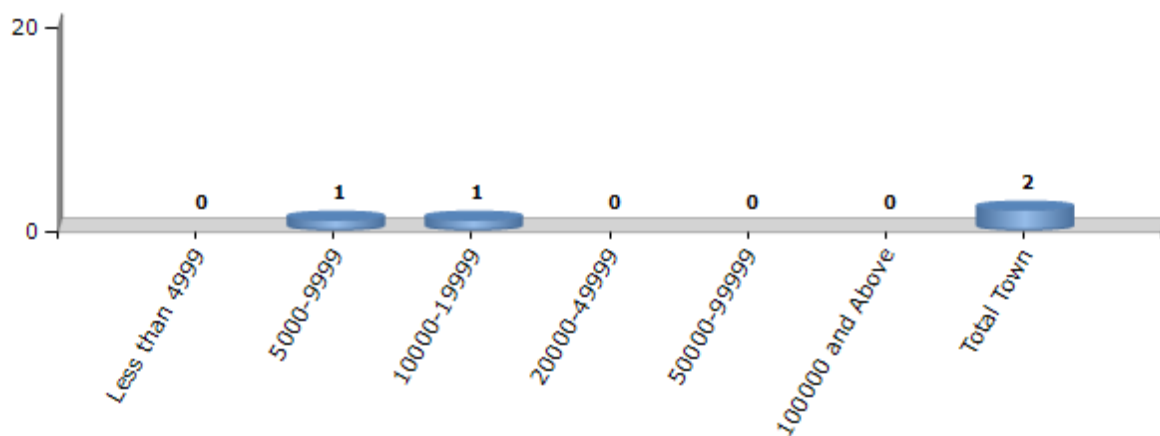
Number of Villages by Population Size - 2011



Number of Towns by Population Size - 2011

Less than 4999	5000-9999	10000-19999	20000-49999	50000-99999	100000 and Above	Total Town
0	1	1	0	0	0	2

Number of Towns by Population Size - 2011

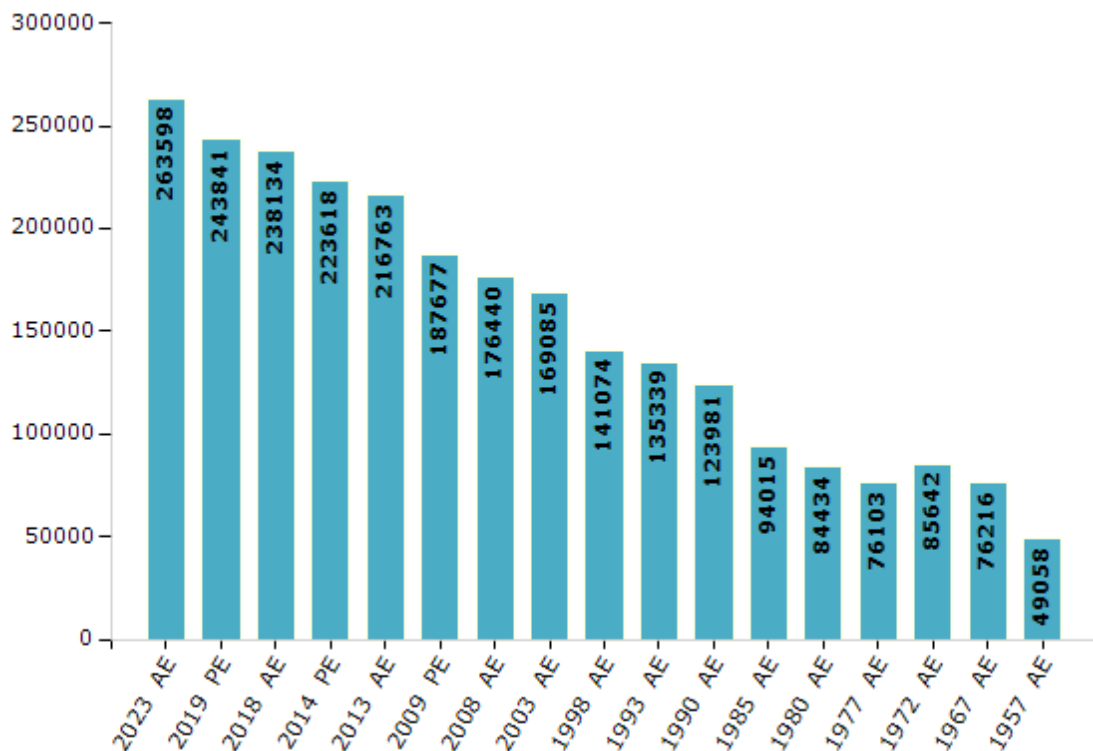


Electoral Features

Electors by Male & Female

Year	Male	Female	Others	Total	Year	Male	Female	Others	Total
2023 AE	138451	125147	0	263598	1993 AE	69810	65529	-	135339
2019 PE	128998	114842	1	243841	1990 AE	62400	61581	-	123981
2018 AE	126079	112054	1	238134	1985 AE	47314	46701	-	94015
2014 PE	118020	105595	3	223618	1980 AE	41882	42552	-	84434
2013 AE	114523	102238	2	216763	1977 AE	37575	38528	-	76103
2009 PE	98902	88775	-	187677	1972 AE	42944	42698	-	85642
2008 AE	92273	84167	-	176440	1967 AE	-	-	-	76216
2004 PE	-	-	-	-	1962 AE	-	-	-	-
2003 AE	86669	82416	-	169085	1957 AE	-	-	-	49058
1999 PE	-	-	-	-	1952 AE	-	-	-	-
1998 AE	72686	68388	-	141074					

Number of Electors



Note : AE : Assembly Election, PE : Assembly Segment of Parliamentary Election

Historical Summary Election Results

Summary Result of Assembly Election - 2013

Candidate Name	Party	Votes	Votes %
Harsh Singh	BJP	71818	47.35
Ram Lakhan Singh	BSP	47563	31.36
Rajesh Tiwari	IND	10575	6.97
Sudha Singh	INC	5491	3.62
Jwala Prasad Shukla	IND	2051	1.35
Siddharth Singh	NCP	1846	1.22
Mukesh Kumar Mishra	IND	1369	0.9
Gaya Prasad	JD(U)	1253	0.83
Daya Ram	IND	1085	0.72
Ashok Kumar	IND	1007	0.66
Chandra Pal Singh	IND	924	0.61
Mahendra	IND	837	0.55
Devendra Pratap	SP	813	0.54
Maan Singh	AD	771	0.51
Sukh Lal	IND	681	0.45
Raj Kumar Kushwaha	HJP	491	0.32
Madan Mohan	BSCP	484	0.32
Ashok Kumar	IND	455	0.3
Udit Narayan	IND	444	0.29
Shyamlal Prajapati	IND	417	0.27
Sipahee Lal	RPI(A)	383	0.25
Lav Kush Prasad	RSAD	239	0.16
	NOTA	689	0.45

Polling Station Level Election Results

Number and Name of Polling Stations (PS) (2018)

Number of Polling Stations	Name of Polling Stations	Number of Polling Stations	Name of Polling Stations
1	Juniyar H School Choondkhurd West Bhag	22	Primary School Semri
2	Juniyar H School Choondkhurd East Bhag	23	Higher Secondary School Bihara No. 1
3	Middil School Choond Khurd Extra Room	24	Higher Secondary School Bihara No. 1
4	Primary School Semri	25	Primary School Bihara No. 1
5	Middle School Gahari	26	Primary School Bihara No. 1
6	Primary School Mohaniyan	27	Middle School Tikuree
7	Middle School Tihai	28	Primari School Mahdewa
8	Primary School Bamhaori	29	Primary School Bra
9	Primariy School Adhrwar	30	Primary School Devari
10	Primary School Bhatgawan	31	Higher Secondary School Golahta Room No 1
11	Middle School Ghorkat	32	H S School Golahata Room No 2
12	Middle School Ghorkat	33	Primary School Thathaoura
13	Middle School Lakhnwah East Room No 1	34	Primary School Piparachha
14	Juniyar Highschol Lakhanwah Room No 2	35	Primary School Loulachh Room No 1
15	Primary School Karhi Kla	36	Primary Pathshala School Laulachh Room No 2
16	Primary School Karhi Khoord	37	Primary School Magaravar
17	Primary School Patna Khoord	38	Middle School Khamha
18	Primary School Nimha	39	Primary School Kichavariya
19	Primary School Sonwarsha	40	Primary School Itour
20	Middlie School Chitgdh	41	Middle School Rajaravar West Portion
21	Middle School Dewra	42	Middle School Rajaravar West Portion

Contd....

Polling Station Level Election Results

Polling Station-wise Votes Secured by Overall Top Five Parties in Rampur-Baghelan Assembly in Assembly Election (AE) under Satna Parliamentary Constituency in Madhya Pradesh (2018)

Number of Polling Station	Winner - Vikram Singh (Vikki) (BJP)	Runner-up - Ramlakhan Singh Patel (BSP)	3rd - Ramshankar Payasi (INC)	4th - K.K. Shukla (CPM)	5th - Ashok Bauddh (IND)	NOTA	Other	Total Votes Secured
36	124	337	55	2	4	2	34	558
37	56	312	221	2	4	1	13	609
38	100	120	183	4	2	0	12	421
39	138	78	109	0	2	1	23	351
40	109	149	42	3	2	0	12	317
41	128	86	245	3	6	3	16	487
42	197	121	322	3	7	3	32	685
43	271	307	161	7	14	1	39	800
44	76	413	32	5	10	2	31	569
45	150	383	76	3	6	2	25	645
46	135	208	149	5	3	1	33	534
47	187	323	57	3	7	2	22	601
48	127	316	42	2	7	3	16	513
49	371	92	272	6	19	2	46	808
50	295	351	78	7	10	1	45	787
51	132	49	307	5	1	2	24	520
52	228	97	100	7	3	2	17	454
53	229	171	380	6	1	4	26	817
54	143	331	115	2	3	4	20	618
55	399	58	78	2	2	0	46	585
56	188	107	44	3	1	0	14	357
57	219	72	42	4	0	2	36	375
58	72	341	65	0	3	0	9	490
59	155	416	152	5	5	0	29	762
60	165	322	54	2	4	0	27	574
61	135	343	40	1	4	1	23	547
62	102	226	113	1	1	0	29	472
63	148	361	70	5	8	0	30	622
64	199	7	109	1	1	0	15	332
65	143	417	97	1	20	11	36	725
66	99	391	106	2	10	2	42	652
67	302	79	206	6	6	2	47	648
68	227	50	221	7	4	1	48	558
69	227	107	261	7	1	1	30	634
70	231	150	62	5	5	0	34	487

Contd....

Polling Station Level Election Results

Winner, Runner-up and 3rd Party Position & Winning Margin According to Polling Stations in Rampur-Baghelan Assembly in Assembly Election (AE) under Satna Parliamentary Constituency in Madhya Pradesh (2018)

Polling Station Number	Winner Party	Winner Votes (%)	Runner-up Party	Runner-up Votes (%)	Winning Margin Votes (%)	Third Party	Third Party Votes (%)	Other Votes (%)
67	BJP	302 (46.6)	INC	206 (31.79)	96 (14.81)	BSP	79 (12.19)	61 (9.41)
68	BJP	227 (40.68)	INC	221 (39.61)	6 (1.07)	BSP	50 (8.96)	60 (10.75)
69	INC	261 (41.17)	BJP	227 (35.8)	34 (5.37)	BSP	107 (16.88)	39 (6.15)
70	BJP	231 (47.43)	BSP	150 (30.8)	81 (16.63)	INC	62 (12.73)	44 (9.03)
71	INC	258 (51.39)	BJP	193 (38.45)	65 (12.94)	BSP	15 (2.99)	36 (7.17)
72	BSP	229 (37.91)	BJP	159 (26.32)	70 (11.59)	INC	110 (18.21)	106 (17.55)
73	BSP	102 (37.09)	BJP	91 (33.09)	11 (4)	INC	48 (17.45)	34 (12.36)
74	BJP	219 (33.44)	BSP	185 (28.24)	34 (5.2)	INC	132 (20.15)	119 (18.17)
75	BJP	245 (41.25)	INC	154 (25.93)	91 (15.32)	BSP	115 (19.36)	80 (13.47)
76	BSP	419 (57.79)	BJP	161 (22.21)	258 (35.58)	INC	83 (11.45)	62 (8.55)
77	AAP	203 (38.09)	BSP	125 (23.45)	78 (14.64)	INC	80 (15.01)	125 (23.45)
78	BSP	431 (68.96)	BJP	76 (12.16)	355 (56.8)	IND (AKB)	38 (6.08)	80 (12.8)
79	BSP	243 (31.03)	BJP	238 (30.4)	5 (0.63)	INC	225 (28.74)	77 (9.83)
80	BJP	346 (49.86)	BSP	161 (23.2)	185 (26.66)	INC	141 (20.32)	46 (6.63)
81	BSP	479 (83.74)	BJP	59 (10.31)	420 (73.43)	INC	10 (1.75)	24 (4.2)
82	BJP	194 (29.26)	BSP	192 (28.96)	2 (0.3)	INC	185 (27.9)	92 (13.88)
83	BSP	204 (43.13)	INC	114 (24.1)	90 (19.03)	BJP	102 (21.56)	53 (11.21)
84	BJP	187 (37.1)	BSP	167 (33.13)	20 (3.97)	INC	70 (13.89)	80 (15.87)
85	BSP	310 (54.29)	BJP	167 (29.25)	143 (25.04)	INC	64 (11.21)	30 (5.25)
86	BJP	203 (46.24)	BSP	113 (25.74)	90 (20.5)	INC	105 (23.92)	18 (4.1)
87	INC	239 (51.62)	BJP	190 (41.04)	49 (10.58)	BSP	17 (3.67)	17 (3.67)
88	BSP	187 (38.16)	BJP	180 (36.73)	7 (1.43)	INC	95 (19.39)	28 (5.71)
89	BSP	364 (45.73)	BJP	239 (30.03)	125 (15.7)	INC	160 (20.1)	33 (4.15)
90	BSP	477 (53.36)	BJP	272 (30.43)	205 (22.93)	INC	82 (9.17)	63 (7.05)
91	BSP	275 (42.24)	BJP	267 (41.01)	8 (1.23)	INC	74 (11.37)	35 (5.38)
92	BJP	445 (66.22)	INC	156 (23.21)	289 (43.01)	BSP	31 (4.61)	40 (5.95)
93	BJP	390 (81.93)	INC	77 (16.18)	313 (65.75)	BSCP	4 (0.84)	5 (1.05)
94	BSP	371 (72.46)	BJP	55 (10.74)	316 (61.72)	INC	35 (6.84)	51 (9.96)
95	BSP	266 (53.74)	BJP	159 (32.12)	107 (21.62)	INC	38 (7.68)	32 (6.46)
96	INC	237 (61.24)	BJP	130 (33.59)	107 (27.65)	BSP	5 (1.29)	15 (3.88)
97	BSP	177 (50.14)	INC	117 (33.14)	60 (17)	BJP	44 (12.46)	15 (4.25)
98	INC	343 (44.55)	BSP	270 (35.06)	73 (9.49)	BJP	105 (13.64)	52 (6.75)
99	BJP	163 (38.35)	INC	117 (27.53)	46 (10.82)	BSP	116 (27.29)	29 (6.82)

Contd....

Socio-Economic Amenities - Rural

Access to Education Facilities

Particulars	Number of Village (% of Population)				
	Available	Not Available	If Not Available (Distance of Nearest Facility)		
			A	B	C
Govt. Primary School	253 (100)	13 (0)	10 (0)	1 (0)	0 (0)
Private Primary School	65 (46)	201 (54)	0 (0)	0 (0)	0 (0)
Govt. Middle School	147 (83)	119 (17)	90 (13)	10 (2)	0 (0)
Private Middle School	43 (32)	223 (68)	0 (0)	0 (0)	0 (0)
Govt. Secondary School	20 (19)	246 (81)	87 (26)	114 (38)	15 (7)
Private Secondary School	14 (13)	252 (87)	2 (1)	1 (0)	0 (0)
Govt. Senior Secondary School	20 (20)	246 (80)	58 (19)	124 (40)	30 (10)
Private Senior Secondary School	6 (7)	260 (93)	1 (0)	2 (0)	0 (0)
Govt. Arts and Science Degree College	0 (0)	266 (100)	0 (0)	25 (8)	217 (83)
Private Arts and Science Degree College	0 (0)	266 (100)	0 (0)	0 (0)	0 (0)
Govt. Engineering College	0 (0)	266 (100)	0 (0)	1 (1)	80 (26)
Private Engineering College	0 (0)	266 (100)	0 (0)	13 (3)	155 (65)
Govt. Medicine College	0 (0)	266 (100)	0 (0)	14 (4)	234 (90)
Private Medicine College	0 (0)	266 (100)	0 (0)	0 (0)	0 (0)
Govt. Management Institute	0 (0)	266 (100)	0 (0)	11 (3)	204 (76)
Private Management Institute	0 (0)	266 (100)	0 (0)	0 (0)	6 (7)
Govt. Polytechnic	0 (0)	266 (100)	0 (0)	12 (3)	254 (97)
Private Polytechnic	0 (0)	266 (100)	0 (0)	0 (0)	0 (0)
Govt. Vocational Training School/ITI	0 (0)	266 (100)	0 (0)	12 (3)	208 (84)
Private Vocational Training School/ITI	0 (0)	266 (100)	0 (0)	1 (1)	45 (13)
Govt. Non Formal Training Centre	0 (0)	266 (100)	0 (0)	10 (3)	182 (72)
Private Non Formal Training Centre	0 (0)	266 (100)	1 (0)	3 (1)	70 (25)
Govt. School For Disabled	0 (0)	266 (100)	0 (0)	2 (1)	195 (72)
Private School For Disabled	0 (0)	266 (100)	0 (0)	0 (0)	1 (0)
Government Others	0 (0)	266 (100)	0 (0)	0 (0)	3 (2)
Private Others	0 (0)	266 (100)	0 (0)	0 (0)	0 (0)

Note : Distance A : Less than 5 km; B : Between 5-10 km; C : 10+ km.; Source : Data Analysis is based on 2011 Census.

DISCLAIMER

The Terms of Use and Disclaimer of Datanet India Private Limited (hereinafter referred to as "Datanet") for use of this analysis report of **Rampur-Baghelan Assembly Constituency (Rampur-Baghelan Vidhan Sabha)** :-

1. **Assembly Factbook™** is a Registered Trade Mark owned by Datanet.
2. All the maps are sketched and graphical representation only and have not been drawn to the scale and also not to represent the actual geographical area or boundary of the unit.
3. The data for the aforesaid analysis is based on authentic sources and has been culled from the various publications of Census, CSO and NSSO for district and block level data, various central and state government departments, Central & State Elections Commissions and the concerned Returning Officers' releases, Electoral Rolls, Election results and allied publications, internal assessment, surveys, estimates and analysis. Therefore, certain adjustment of data at micro level may have been done to arrive closer to the macro data.
4. Data have been provided on an "As Is" and "As AVAILABLE" basis
5. The colours shown in the maps or diagram and charts of a particular party, alliance or AC are indicative and do not represent them.
6. This publication which includes maps, sheets, graphs and data would be the property under copyright of Datanet only. The user may use these for its internal study, analysis and research purposes. It's public display, re-selling or any commercial uses by the user are not allowed.
7. Datanet has taken due care and caution in compilation and processing of data and allied information, but does not guarantee the accuracy, adequacy or completeness of any information/analysis and will be not responsible for any errors or omissions or for the results obtained from the use of such information/analysis.
8. All the contents for the publication have been culled from various authentic sources and Datanet reasonably believes such sources to be reliable, but does not make any representations, express or implied as to the accuracy or fitness of use of such information. The information or contents of the information/analysis do not constitute advice and should not be relied upon in making (or refraining from making) any decision. Any reliance placed upon the information provided by Datanet is the sole responsibility and strictly at the user's risk.
9. In no event will Datanet be liable for any damages (including, without limitation, damages for loss of business projects, or loss of profits) arising in contract, tort or otherwise from the use of or inability to use any of its contents, or from any action taken (or refrained from being taken) as a result of using the analysis or any of its contents. Datanet its directors, owners, editors, officials, employees, distributor and agents or any associate will not be liable for any errors in the information contained or any consequences arising from the use of the contents of the provided information/analysis.
10. If any provision of these terms and conditions is held invalid or illegal or unenforceable for any reason by any court of competent jurisdiction, such provision shall be severed and the remainder of provisions of the terms and conditions shall continue in full force and effect as if the Term of Use had been executed with the invalid, illegal or unenforceable provision eliminated.
11. If there are any discrepancies in the information provided, please bring it to attention of Datanet for suitable rectification measures.

Buy Online This Complete Book At
Datanet India eBooks Store

www.indiastatpublications.com

or go directly at

[http://www.indiastatpublications.com/
Assembly_factbook/Madhya_Pradesh/Satna/ Rampur-
Baghelan](http://www.indiastatpublications.com/Assembly_factbook/Madhya_Pradesh/Satna/Rampur-Baghelan)

 **indiastat**elections

ISBN : 978-93-6219-003-1



9 789362 190031