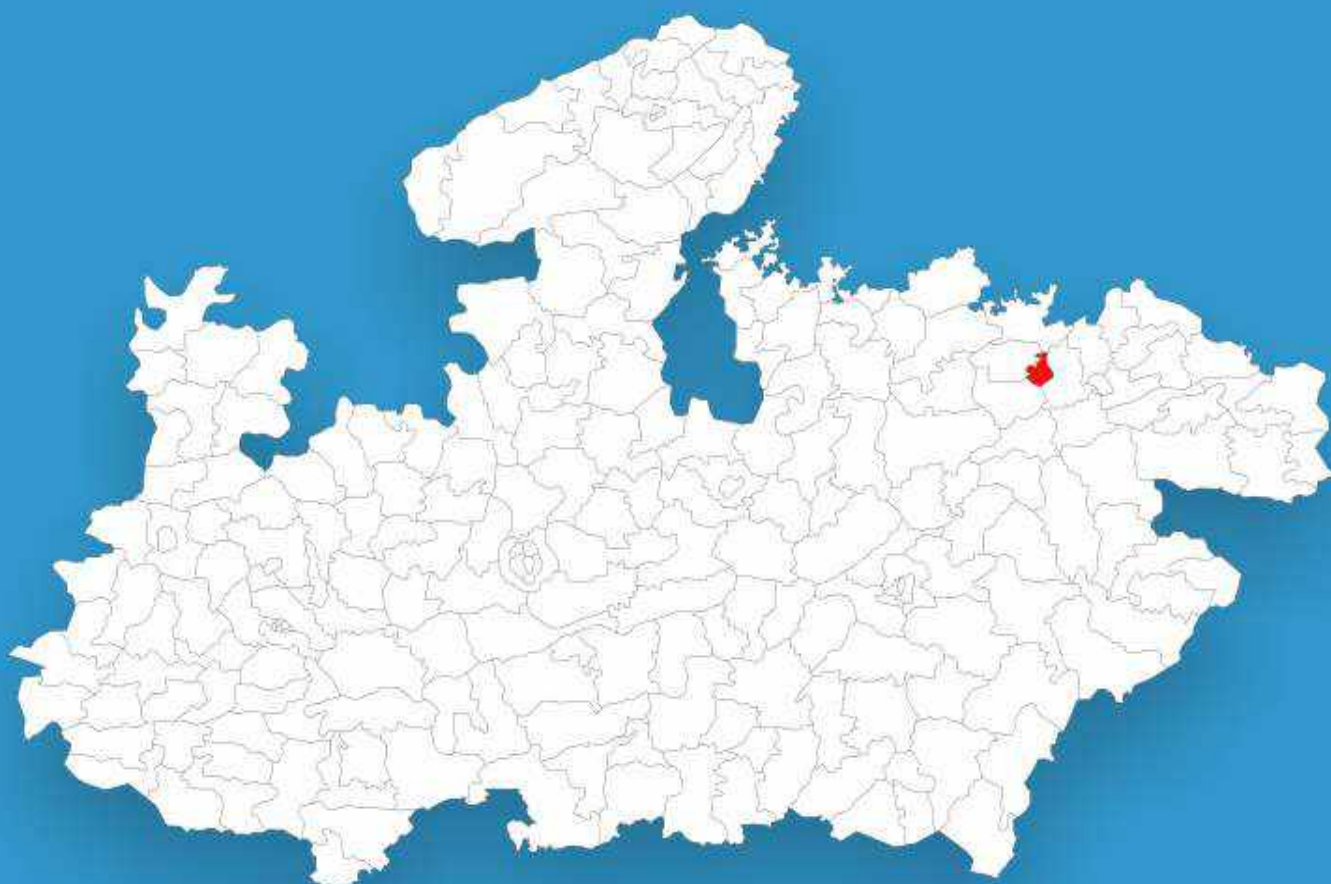




Madhya Pradesh

Assembly Factbook™

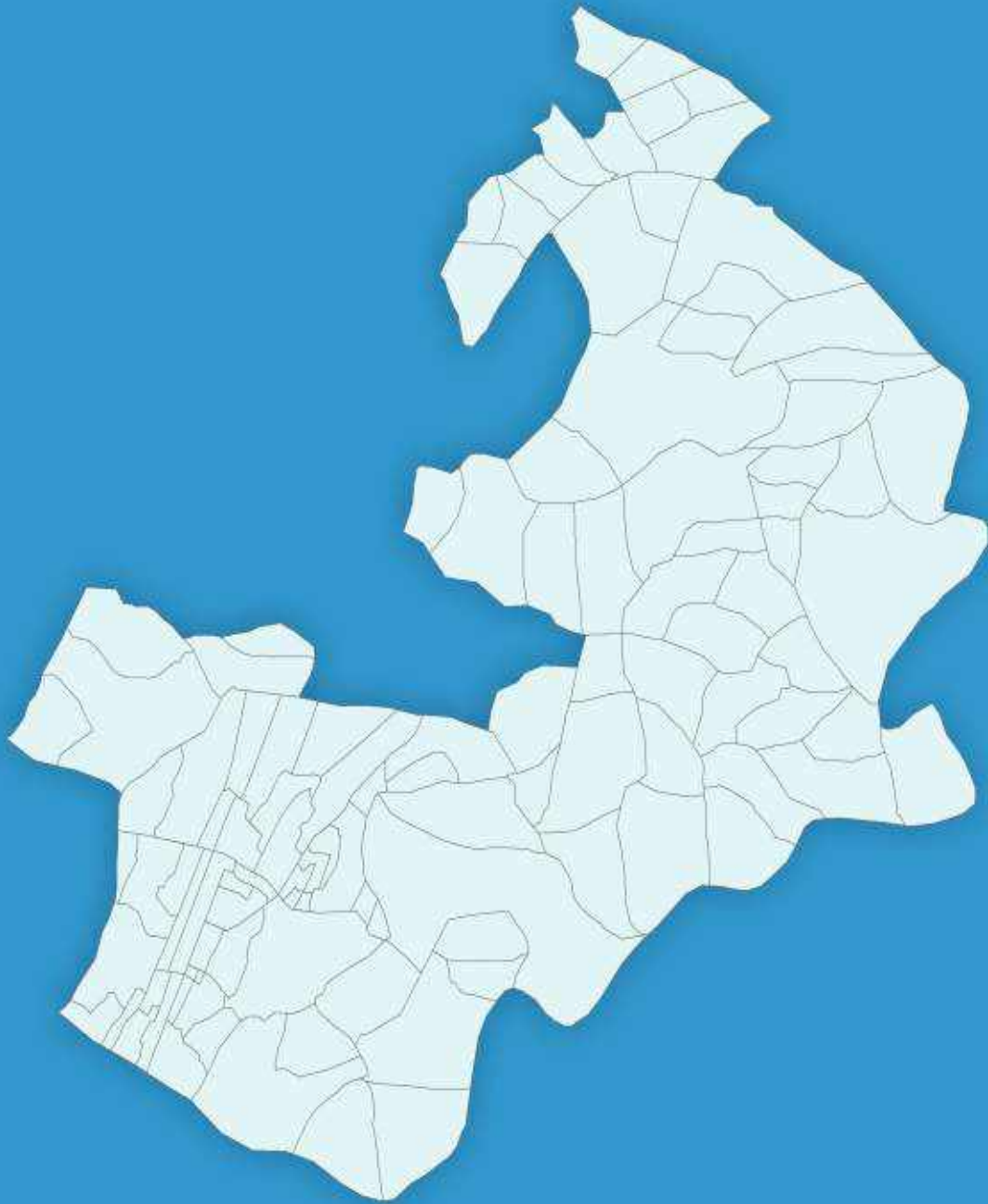
Satna Assembly Constituency



Key Electoral Data of Satna
Assembly Constituency (Vidhan Sabha)

Madhya Pradesh
Assembly FactbookTM

Satna Assembly Constituency



Satna Vidhan Sabha

Editor & Director

Dr. R.K. Thukral

Research Editor

Dr. Shafeeq Rahman

Compiled, Researched and Published by Datanet India Pvt. Ltd.

D-100, 1st Floor,

Okhla Industrial Area, Phase-I,
New Delhi- 110020.

Ph.: 91-11- 43580781-84

Email : support@indiastatpublications.com

Website : www.indiastatelections.com

Online Book Store :

www.indiastatpublications.com

Report No. : AFB/MP-063-0125

ISBN : 978-93-87189-73-7

First Edition : January, 2018

Eighth Updated Edition : January, 2025

Price : Rs. 11500/-

US\$ 310

© Datanet India Pvt. Ltd.

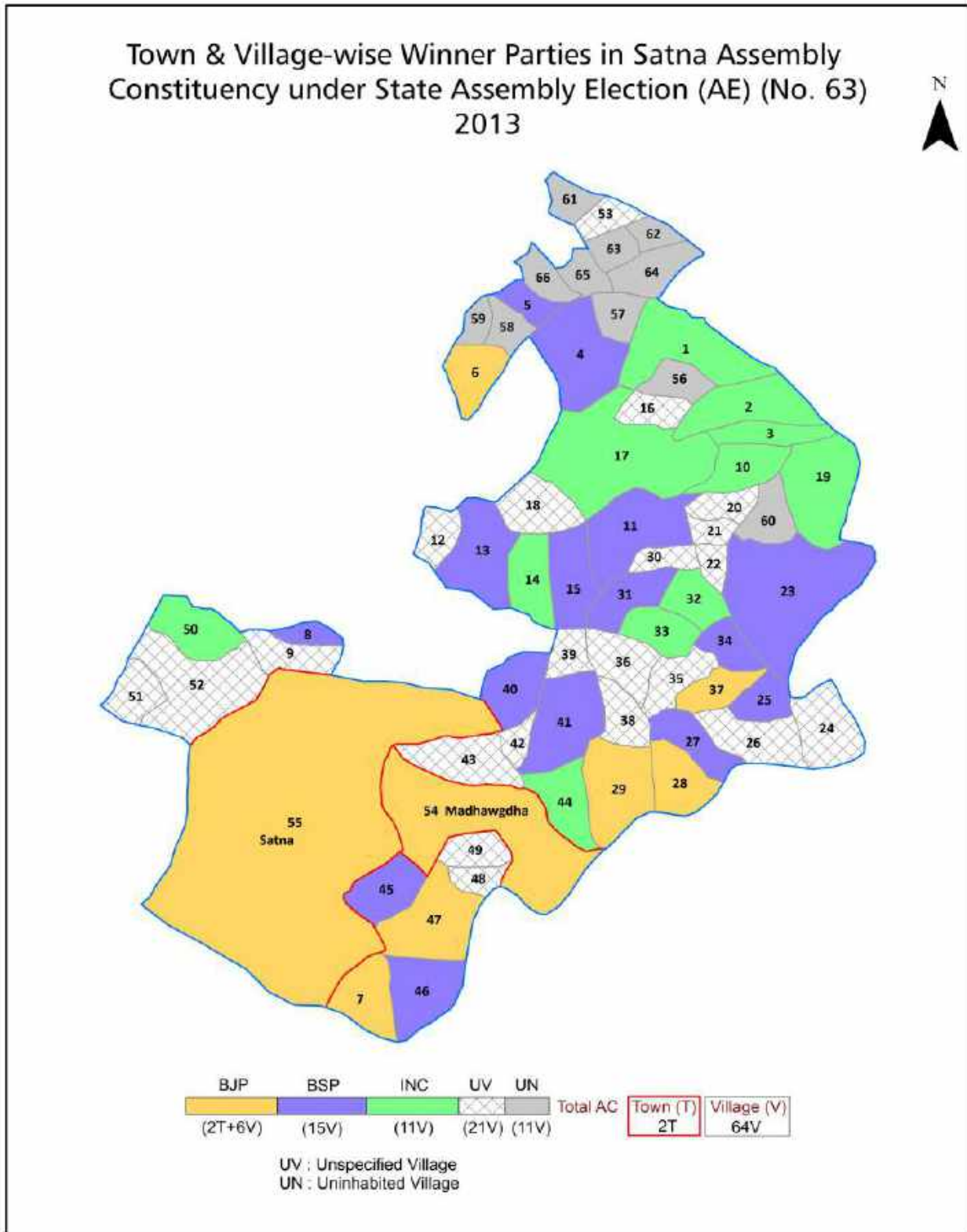
All rights reserved. No part of this book may be reproduced, stored in a retrieval system or transmitted in any form or by any means, mechanical photocopying, photographing, scanning, recording or otherwise without the prior written permission of the publisher. Please refer to Disclaimer at page no. 151 for the use of this publication.

Printed in India

Contents

No.	Particulars	Page No.
	Introduction	
1	Assembly Constituency - (Vidhan Sabha) at a Glance Features of Assembly as per Delimitation Commission of India (2008)	1-2
	Location and Political Maps	
2	Location Map Boundaries of Assembly Constituency - (Vidhan Sabha) in District Boundaries of Assembly Constituency under Parliamentary Constituency - (Lok Sabha) Town & Village-wise Winner Parties- 2024, 2023, 2014, 2013, 2009 and 2008	3-11
	Administrative Setup (2011)	
3	District Sub-district Towns Villages Inhabited Villages Uninhabited Villages Village Panchayat Intermediate Panchayat	12-15
	Demographics (2011)	
4	Population Households Rural/Urban Population Towns and Villages by Population Size Sex Ratio (Total & 0-6 Years) Religious Population Social Population Literacy Rate	16-17
	Electoral Features	
5	Important Dates of Last Elections Held Electors by Gender Service Electors Voters Voters Turnout Polling Stations & Average Number of Electors per Polling Station Electors by Age Group Present Elected Representatives	18-23
	Historical Summary Election Results	
6	Vote Share of Major Parties Winning Margin (Number & Percentage) Polarity of Parties Summary Result of Assembly Segment of Parliamentary Elections 2024, 2019, 2014, 2009, 2004 and 1999 Summary Result of Assembly Elections 2023, 2018, 2013, 2008, 2003, 1998, 1993, 1990, 1985, 1980, 1977, 1972, 1967, 1962 and 1957	24-46
	Polling Station Level Election Results	
7	Name and Number of Polling Station 2024, 2023, 2014, 2013, 2009 and 2008 Polling Station-wise Electors, Voters & Voters Turnout 2024, 2023, 2014, 2013, 2009 and 2008 Polling Station wise Elections Results 2024, 2023, 2014, 2013, 2009 and 2008	47-129
	Share of Assembly Constituency	
8	Share of Assembly Constituency - (Vidhan Sabha) in State, District and Parliamentary Constituency - (Lok Sabha)	130
	Socio-Economic Amenities (2011)	
9	Access to Administrative Units Agricultural, Manufacturing and Industrial Commodities Demographic Indicators Education Health & Manpower Drinking Water Supply Sanitation Entertainment and Recreations Infrastructure Power Food Allocation Distribution and Marketing of Agriculture Commodities Infrastructure Transport and Road Infrastructure Communication Banking and Financial Services Land Use Irrigation Source	132-146
10	Abbreviation & Sources	148-149
11	Disclaimer	151

Location & Political Map



Administrative Setup

List of Village Panchayat & Intermediate Panchayat (Block) Name - 2011

Village Name	Village Panchayat Name	Intermediate Panchayat Name
Akauna Mehuti	-	Chitrakoot (Majhgawan)
Akouna Kothar	Pasi	Satna (Sohawal)
Atarhar	Jamori	Satna (Sohawal)
Baboopur	Futoundha	Satna (Sohawal)
Badera	Matahena	Satna (Sohawal)
Bamhauri	Kusiyara	Satna (Sohawal)
Baraj	Niemi	Satna (Sohawal)
Bari Kalan	Bari Kala	Satna (Sohawal)
Bari Khurd	Barikhurd	Satna (Sohawal)
Beeriha	Sejahata	Satna (Sohawal)
Belhra	Belahata	Satna (Sohawal)
Bhatpurwa	Khamriya	Satna (Sohawal)
Birhuli	Brahuli	Satna (Sohawal)
Chakmurar	Matahena	Satna (Sohawal)
Chhipiya Dandi	Pataura	Satna (Sohawal)
Dangdiha	Dagdeeha	Satna (Sohawal)
Itma	Purawa	Satna (Sohawal)
Jamodi	Jamori	Satna (Sohawal)
Kaima Kothar	Kaima.Unmulan	Satna (Sohawal)
Kaima Unmulan	Kaima.Unmulan	Satna (Sohawal)
Karhi Harmall	Majhgawan	Satna (Sohawal)
Katiya	Sejahata	Satna (Sohawal)
Khaira	Majhgawan	Satna (Sohawal)
Khajurhara	Jamori	Satna (Sohawal)
Khamhariya Payasin	Khamriya	Satna (Sohawal)
Khamhariya Tiwari	Khamriya	Satna (Sohawal)
Koihai	Matahena	Satna (Sohawal)
Kunwa	Kuan	Satna (Sohawal)
Lilauri	Pataura	Satna (Sohawal)

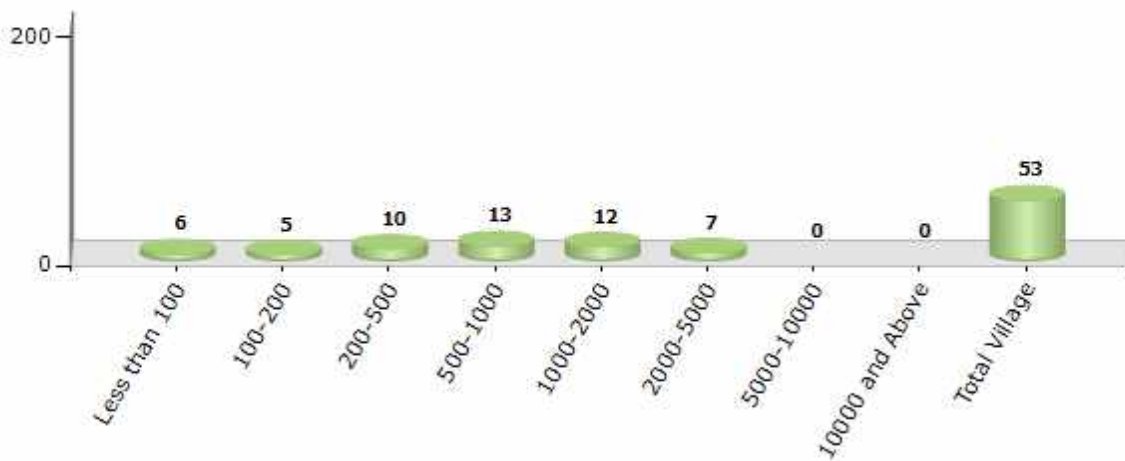
Contd....

Demographics

Number of Villages by Population Size - 2011

Less than 100	100-200	200-500	500-1000	1000-2000	2000-5000	5000-10000	10000 and Above	Total Village
6	5	10	13	12	7	0	0	53

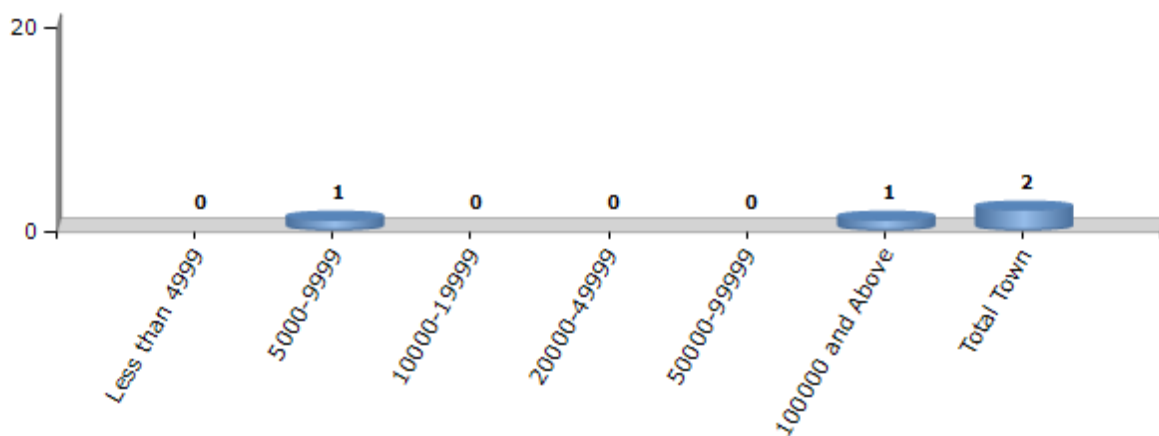
Number of Villages by Population Size - 2011



Number of Towns by Population Size - 2011

Less than 4999	5000-9999	10000-19999	20000-49999	50000-99999	100000 and Above	Total Town
0	1	0	0	0	1	2

Number of Towns by Population Size - 2011

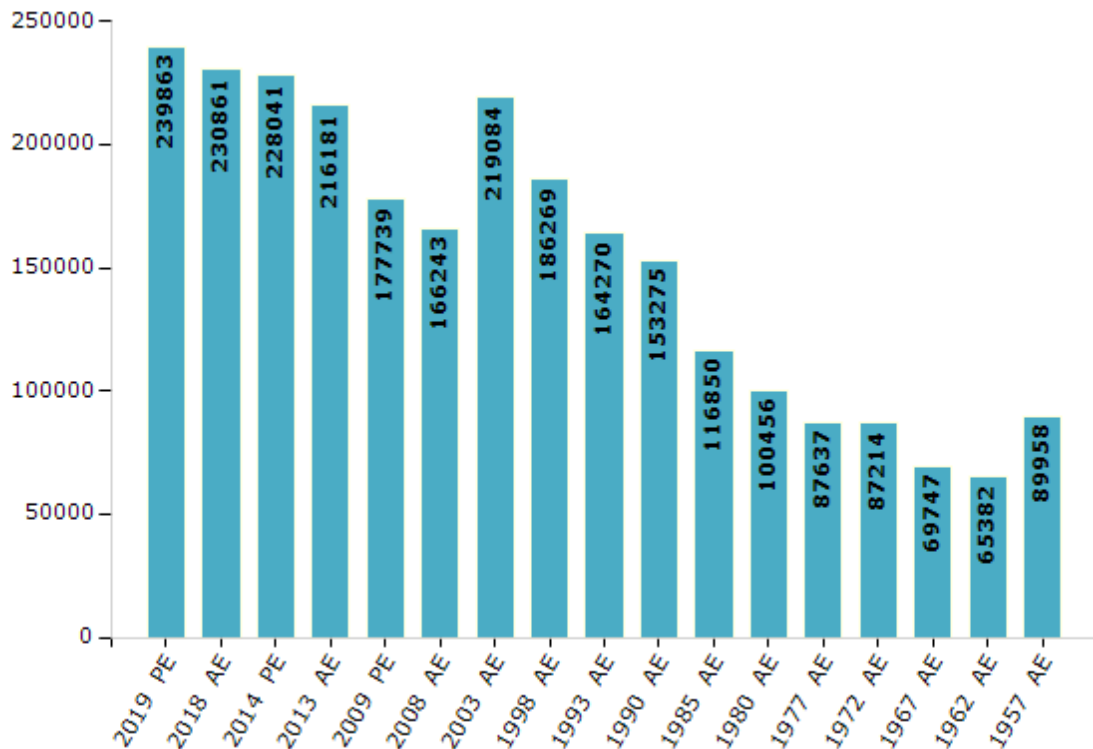


Electoral Features

Electors by Male & Female

Year	Male	Female	Others	Total	Year	Male	Female	Others	Total
2019 PE	126310	113545	8	239863	1993 AE	88336	75934	-	164270
2018 AE	122127	108731	3	230861	1990 AE	81553	71722	-	153275
2014 PE	121294	106739	8	228041	1985 AE	62457	54393	-	116850
2013 AE	115303	100873	5	216181	1980 AE	53307	47149	-	100456
2009 PE	95948	81791	-	177739	1977 AE	46355	41282	-	87637
2008 AE	89948	76295	-	166243	1972 AE	45599	41615	-	87214
2004 PE	-	-	-	-	1967 AE	-	-	-	69747
2003 AE	116399	102685	-	219084	1962 AE	-	-	-	65382
1999 PE	-	-	-	-	1957 AE	-	-	-	89958
1998 AE	101088	85181	-	186269	1952 AE	-	-	-	-

Number of Electors



Note : AE : Assembly Election, PE : Assembly Segment of Parliamentary Election

Historical Summary Election Results

Summary Result of Assembly Election - 2013

Candidate Name	Party	Votes	Votes %
Shankarlal Tiwari	BJP	56160	41.59
Rajaram Tripathi	INC	40828	30.23
Anil Agrahari (Shiva Gupta)	BSP	28334	20.98
Rajesh Dubey	SP	1126	0.83
Tribhuvan Prasad Pandey	IND	931	0.69
Abhishek Singh Visen	ABHM	711	0.53
Phul Chandra Gupta	IND	622	0.46
Meena Mallah	IND	583	0.43
Badri Narayan Kashyap, Advocate	RPD	496	0.37
B.M. Agrawal (Balmukund)	IND	458	0.34
B.L. Yadav Nirala	IND	434	0.32
Munni Kranti	IND	417	0.31
Anil Kumar	IND	375	0.28
Haji Moin Khan	BA S D	374	0.28
Shivpal Rajak	IND	326	0.24
Phulchand Gupta	AD	321	0.24
Shyam Sundar Bari	RPI(A)	279	0.21
Mohamad Momnin (Babbu Bhai)	SAMSP	257	0.19
Arvind Kumar Tiwari Urfa Manish Tiwari	LJP	249	0.18
Urmila Kol	NPEP	168	0.12
Nirmala Choudhari	RSMD	137	0.1
	NOTA	1455	1.08

Polling Station Level Election Results

Number and Name of Polling Stations (PS) (2013)

Number of Polling Stations	Name of Polling Stations	Number of Polling Stations	Name of Polling Stations
1	Akouna	22	Khamhariya Payasiyan
2	Pasi	23	Jamodi
3	Dagdiha	24	Mohanna
4	Sohas	25	Mand
5	Sohas	26	Matehna
6	Pavaiya	27	Sakariya
7	Ragouli	28	Birahuli
8	Kuna	29	Korrahai
9	Kuna	30	Badakhar
10	Barikala	31	Badakhr
11	Baraj	32	Ghuradag
12	Nimi	33	Ghuradag
13	Barikhurd	34	Ghuradag
14	Patoda	35	Ghuradag
15	Bamhourri	36	Ghuradag
16	Ramsthan	37	Kaima Unmulan
17	Ramasthan	38	Majhagavan
18	Lilouri	39	Bagha Satna
19	Phutoundhi	40	Bagha Satna
20	Phutaaindha	41	Bagha Satna
21	Khamhariya Ti0	42	Umarisatna

Contd....

Polling Station Level Election Results

Polling Station-wise Votes Secured by Overall Top Five Parties in Satna Assembly in Assembly Election (AE) under Satna Parliamentary Constituency in Madhya Pradesh (2013)

Number of Polling Station	Winner - Shankarlal Tiwari (BJP)	Runner-up - Rajaram Tripathi (INC)	3rd - Anil Agrahari (Shiva Gupta) (BSP)	4th - Rajesh Dubey (SP)	5th - Tribhuvan Prasad Pandey (IND)	NOTA	Other	Total Votes Secured
36	69	161	81	0	2	0	18	331
37	229	112	304	135	11	3	42	836
38	129	292	282	5	11	3	34	756
39	358	199	88	3	0	6	30	684
40	306	161	83	5	1	4	15	575
41	185	272	458	10	19	5	39	988
42	321	237	58	0	1	13	42	672
43	199	347	60	5	0	4	29	644
44	417	135	78	8	0	3	25	666
45	486	136	58	9	2	8	13	712
46	158	232	415	1	20	11	40	877
47	40	60	513	1	9	3	24	650
48	408	173	62	11	3	7	32	696
49	336	177	70	0	1	8	14	606
50	264	84	57	0	0	2	14	421
50A	200	137	52	3	1	2	13	408
51	285	204	133	0	7	11	28	668
52	344	236	150	8	0	1	32	771
53	263	309	268	2	1	7	43	893
54	281	150	44	3	1	7	17	503
55	205	97	40	1	0	5	8	356
56	451	137	72	8	4	3	22	697
57	515	208	157	12	13	9	53	967
58	222	113	86	6	3	6	11	447
59	265	95	244	10	12	3	27	656
60	565	206	64	20	1	19	21	896
61	354	154	268	5	8	7	15	811
62	425	138	61	29	3	4	30	690
63	481	154	55	19	9	12	41	771
64	301	130	90	5	4	3	27	560
65	272	65	46	2	0	2	8	395
66	343	157	33	65	1	15	8	622
67	332	102	21	32	0	16	12	515
68	406	105	55	19	1	14	7	607
69	198	479	111	6	0	7	23	824

Contd....

Polling Station Level Election Results

Winner, Runner-up and 3rd Party Position & Winning Margin According to Polling Stations in Satna Assembly in Assembly Election (AE) under Satna Parliamentary Constituency in Madhya Pradesh (2013)

Polling Station Number	Winner Party	Winner Votes (%)	Runner-up Party	Runner-up Votes (%)	Winning Margin Votes (%)	Third Party	Third Party Votes (%)	Other Votes (%)
66	BJP	343 (55.14)	INC	157 (25.24)	186 (29.9)	SP	65 (10.45)	57 (9.16)
67	BJP	332 (64.47)	INC	102 (19.81)	230 (44.66)	SP	32 (6.21)	49 (9.51)
68	BJP	406 (66.89)	INC	105 (17.3)	301 (49.59)	BSP	55 (9.06)	41 (6.75)
69	INC	479 (58.13)	BJP	198 (24.03)	281 (34.1)	BSP	111 (13.47)	36 (4.37)
70	BSP	299 (33.67)	INC	292 (32.88)	7 (0.79)	BJP	240 (27.03)	57 (6.42)
71	BJP	406 (62.56)	INC	161 (24.81)	245 (37.75)	BSP	42 (6.47)	40 (6.16)
72	BJP	178 (56.15)	INC	82 (25.87)	96 (30.28)	BSP	36 (11.36)	21 (6.62)
73	INC	196 (40.33)	BJP	166 (34.16)	30 (6.17)	BSP	86 (17.7)	38 (7.82)
74	BJP	252 (45)	INC	156 (27.86)	96 (17.14)	BSP	107 (19.11)	45 (8.04)
75	BJP	256 (49.71)	INC	163 (31.65)	93 (18.06)	BSP	38 (7.38)	58 (11.26)
76	BJP	260 (55.91)	INC	153 (32.9)	107 (23.01)	BSP	37 (7.96)	15 (3.23)
77	BJP	309 (58.63)	INC	158 (29.98)	151 (28.65)	BSP	36 (6.83)	24 (4.55)
78	BJP	260 (40.37)	BSP	241 (37.42)	19 (2.95)	INC	97 (15.06)	46 (7.14)
79	BSP	448 (48.17)	INC	231 (24.84)	217 (23.33)	BJP	181 (19.46)	70 (7.53)
80	INC	273 (53.95)	BJP	151 (29.84)	122 (24.11)	BSP	39 (7.71)	43 (8.5)
81	BSP	216 (50)	BJP	97 (22.45)	119 (27.55)	INC	88 (20.37)	31 (7.18)
82	BJP	228 (61.13)	INC	78 (20.91)	150 (40.22)	BSP	32 (8.58)	35 (9.38)
83	BJP	220 (56.99)	INC	104 (26.94)	116 (30.05)	BSP	36 (9.33)	26 (6.74)
84	BJP	168 (40.48)	BSP	150 (36.14)	18 (4.34)	INC	69 (16.63)	28 (6.75)
85	BJP	252 (53.5)	INC	154 (32.7)	98 (20.8)	BSP	32 (6.79)	33 (7.01)
86	BJP	203 (43.28)	INC	187 (39.87)	16 (3.41)	BSP	32 (6.82)	47 (10.02)
87	BJP	188 (42.53)	INC	169 (38.24)	19 (4.29)	SAMSP	45 (10.18)	40 (9.05)
88	BJP	386 (57.53)	INC	193 (28.76)	193 (28.77)	BSP	54 (8.05)	38 (5.66)
89	BJP	386 (58.22)	INC	186 (28.05)	200 (30.17)	BSP	60 (9.05)	31 (4.68)
90	BJP	326 (54.06)	INC	217 (35.99)	109 (18.07)	BSP	38 (6.3)	22 (3.65)
91	BJP	293 (45.71)	BSP	159 (24.8)	134 (20.91)	INC	158 (24.65)	31 (4.84)
92	BJP	328 (64.69)	INC	130 (25.64)	198 (39.05)	BSP	23 (4.54)	26 (5.13)
93	BJP	495 (59.57)	INC	164 (19.74)	331 (39.83)	BSP	147 (17.69)	25 (3.01)
94	BJP	338 (67.6)	INC	93 (18.6)	245 (49)	BSP	50 (10)	19 (3.8)
95	BJP	223 (59.63)	INC	75 (20.05)	148 (39.58)	BSP	55 (14.71)	21 (5.61)
96	BJP	236 (42.68)	INC	143 (25.86)	93 (16.82)	BSP	132 (23.87)	42 (7.59)
97	INC	336 (40.58)	BJP	332 (40.1)	4 (0.48)	BSP	98 (11.84)	62 (7.49)
98	BJP	302 (55.01)	INC	133 (24.23)	169 (30.78)	BSP	75 (13.66)	39 (7.1)

Contd....

Socio-Economic Amenities - Rural

Access to Education Facilities

Particulars	Number of Village (% of Population)				
	Available	Not Available	If Not Available (Distance of Nearest Facility)		
			A	B	C
Govt. Primary School	47 (99)	6 (1)	5 (1)	1 (0)	0 (0)
Private Primary School	9 (39)	44 (61)	0 (0)	0 (0)	0 (0)
Govt. Middle School	29 (85)	24 (15)	22 (15)	1 (0)	0 (0)
Private Middle School	7 (31)	46 (69)	0 (0)	0 (0)	0 (0)
Govt. Secondary School	7 (33)	46 (67)	33 (52)	10 (11)	1 (0)
Private Secondary School	2 (7)	51 (93)	0 (0)	0 (0)	0 (0)
Govt. Senior Secondary School	2 (11)	51 (89)	15 (15)	27 (57)	5 (6)
Private Senior Secondary School	1 (3)	52 (97)	1 (4)	1 (3)	0 (0)
Govt. Arts and Science Degree College	0 (0)	53 (100)	4 (3)	12 (24)	33 (59)
Private Arts and Science Degree College	0 (0)	53 (100)	0 (0)	0 (0)	0 (0)
Govt. Engineering College	0 (0)	53 (100)	0 (0)	0 (0)	7 (16)
Private Engineering College	0 (0)	53 (100)	5 (6)	11 (27)	30 (51)
Govt. Medicine College	0 (0)	53 (100)	0 (0)	4 (8)	47 (88)
Private Medicine College	0 (0)	53 (100)	0 (0)	0 (0)	0 (0)
Govt. Management Institute	0 (0)	53 (100)	2 (3)	6 (11)	25 (45)
Private Management Institute	0 (0)	53 (100)	0 (0)	0 (0)	2 (10)
Govt. Polytechnic	0 (0)	53 (100)	2 (3)	15 (29)	36 (68)
Private Polytechnic	0 (0)	53 (100)	0 (0)	0 (0)	0 (0)
Govt. Vocational Training School/ITI	0 (0)	53 (100)	3 (4)	14 (29)	34 (66)
Private Vocational Training School/ITI	0 (0)	53 (100)	0 (0)	1 (1)	1 (0)
Govt. Non Formal Training Centre	0 (0)	53 (100)	2 (3)	10 (21)	22 (46)
Private Non Formal Training Centre	0 (0)	53 (100)	0 (0)	6 (10)	13 (20)
Govt. School For Disabled	0 (0)	53 (100)	2 (3)	15 (29)	32 (59)
Private School For Disabled	0 (0)	53 (100)	0 (0)	0 (0)	0 (0)
Government Others	0 (0)	53 (100)	0 (0)	0 (0)	0 (0)
Private Others	0 (0)	53 (100)	0 (0)	0 (0)	0 (0)

Note : Distance A : Less than 5 km; B : Between 5-10 km; C : 10+ km.; Source : Data Analysis is based on 2011 Census.

DISCLAIMER

The Terms of Use and Disclaimer of Datanet India Private Limited (hereinafter referred to as "Datanet") for use of this analysis report of **Satna Assembly Constituency (Satna Vidhan Sabha)** :-

1. **Assembly Factbook™** is a Registered Trade Mark owned by Datanet.
2. All the maps are sketched and graphical representation only and have not been drawn to the scale and also not to represent the actual geographical area or boundary of the unit.
3. The data for the aforesaid analysis is based on authentic sources and has been culled from the various publications of Census, CSO and NSSO for district and block level data, various central and state government departments, Central & State Elections Commissions and the concerned Returning Officers' releases, Electoral Rolls, Election results and allied publications, internal assessment, surveys, estimates and analysis. Therefore, certain adjustment of data at micro level may have been done to arrive closer to the macro data.
4. Data have been provided on an "As Is" and "As AVAILABLE" basis
5. The colours shown in the maps or diagram and charts of a particular party, alliance or AC are indicative and do not represent them.
6. This publication which includes maps, sheets, graphs and data would be the property under copyright of Datanet only. The user may use these for its internal study, analysis and research purposes. It's public display, re-selling or any commercial uses by the user are not allowed.
7. Datanet has taken due care and caution in compilation and processing of data and allied information, but does not guarantee the accuracy, adequacy or completeness of any information/analysis and will be not responsible for any errors or omissions or for the results obtained from the use of such information/analysis.
8. All the contents for the publication have been culled from various authentic sources and Datanet reasonably believes such sources to be reliable, but does not make any representations, express or implied as to the accuracy or fitness of use of such information. The information or contents of the information/analysis do not constitute advice and should not be relied upon in making (or refraining from making) any decision. Any reliance placed upon the information provided by Datanet is the sole responsibility and strictly at the user's risk.
9. In no event will Datanet be liable for any damages (including, without limitation, damages for loss of business projects, or loss of profits) arising in contract, tort or otherwise from the use of or inability to use any of its contents, or from any action taken (or refrained from being taken) as a result of using the analysis or any of its contents. Datanet its directors, owners, editors, officials, employees, distributor and agents or any associate will not be liable for any errors in the information contained or any consequences arising from the use of the contents of the provided information/analysis.
10. If any provision of these terms and conditions is held invalid or illegal or unenforceable for any reason by any court of competent jurisdiction, such provision shall be severed and the remainder of provisions of the terms and conditions shall continue in full force and effect as if the Term of Use had been executed with the invalid, illegal or unenforceable provision eliminated.
11. If there are any discrepancies in the information provided, please bring it to attention of Datanet for suitable rectification measures.

Buy Online This Complete Book At
Datanet India eBooks Store

www.indiastatpublications.com

or go directly at

[http://www.indiastatpublications.com/
Assembly_factbook/Madhya_Pradesh/Satna/ Satna](http://www.indiastatpublications.com/Assembly_factbook/Madhya_Pradesh/Satna/Satna)

 **indiastat**elections

