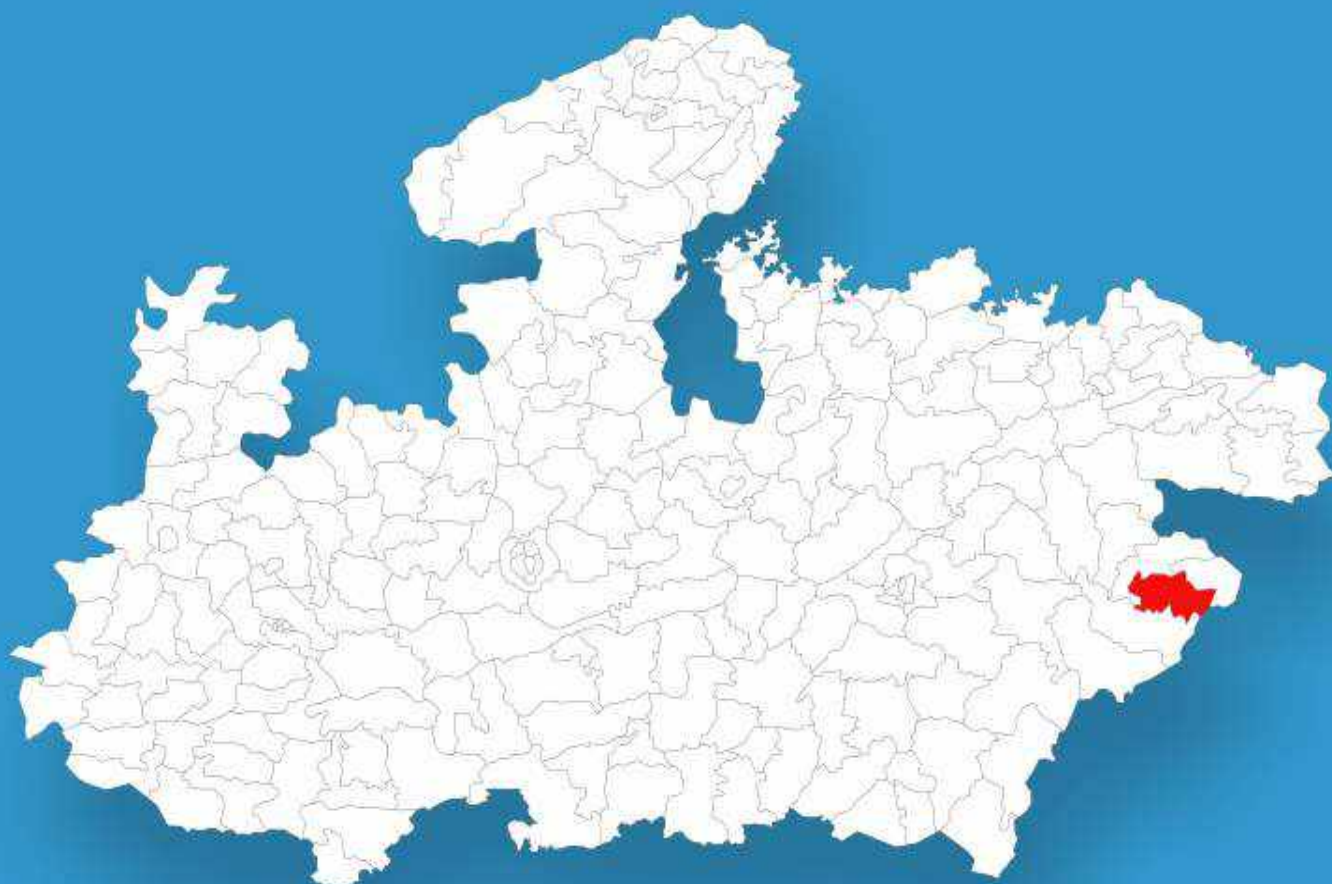




Madhya Pradesh

Assembly Factbook™

Anuppur Assembly Constituency



Key Electoral Data of Anuppur
Assembly Constituency (Vidhan Sabha)

Madhya Pradesh

Assembly Factbook™

Anuppur Assembly Constituency



Anuppur Vidhan Sabha

Editor & Director

Dr. R.K. Thukral

Research Editor

Dr. Shafeeq Rahman

Compiled, Researched and Published by Datanet India Pvt. Ltd.

D-100, 1st Floor,

Okhla Industrial Area, Phase-I,
New Delhi- 110020.

Ph.: 91-11- 43580781-84

Email : support@indiastatpublications.com

Website : www.indiastatelections.com

Online Book Store :

www.indiastatpublications.com

Report No. : AFB/MP-087-0125

ISBN : 978-93-87148-96-3

First Edition : January, 2018

Eighth Updated Edition : January, 2025

Price : Rs. 11500/-

US\$ 310

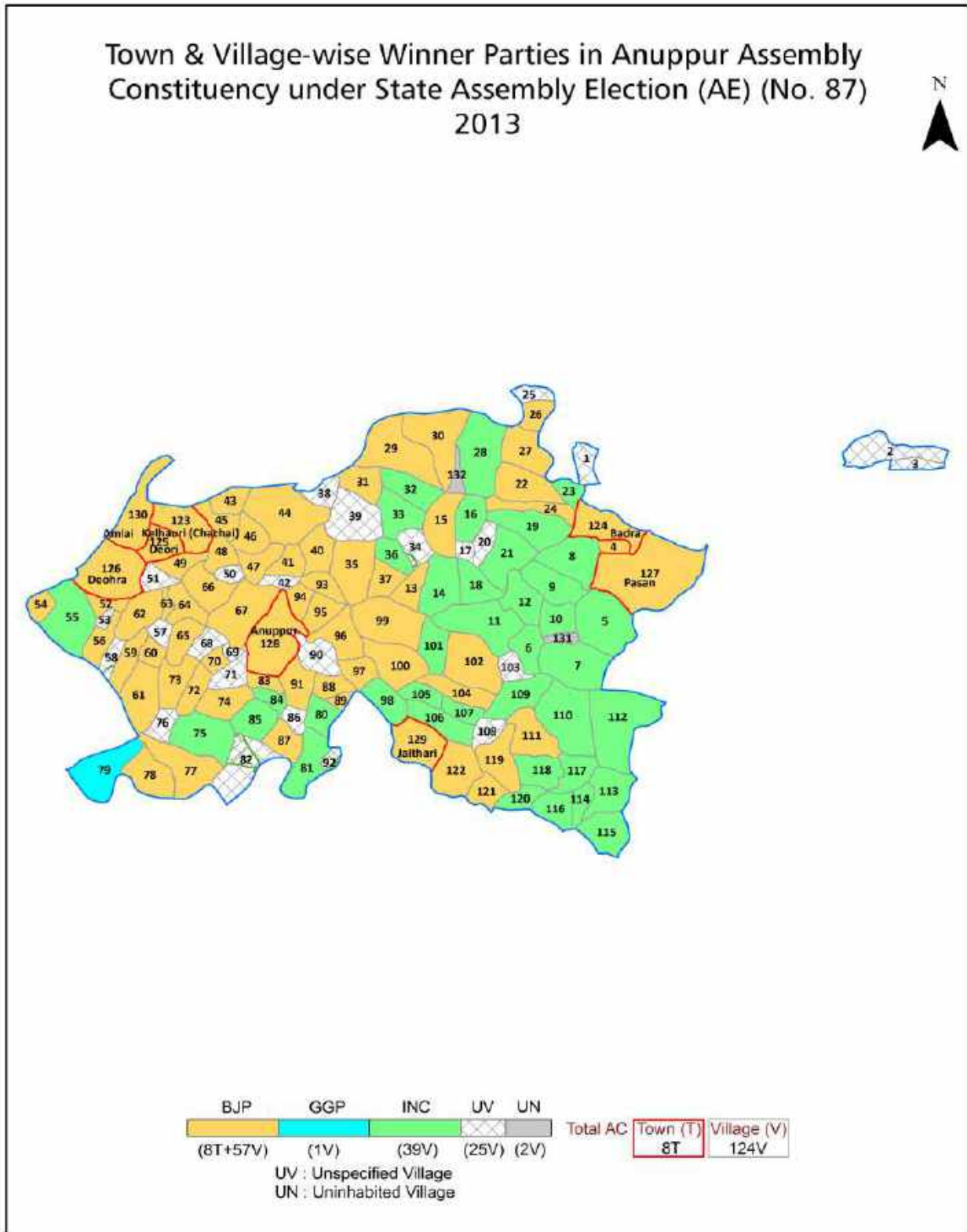
© Datanet India Pvt. Ltd.

All rights reserved. No part of this book may be reproduced, stored in a retrieval system or transmitted in any form or by any means, mechanical photocopying, photographing, scanning, recording or otherwise without the prior written permission of the publisher. Please refer to Disclaimer at page no. 189 for the use of this publication.

Printed in India

No.	Particulars	Page No.
	Introduction	
1	Assembly Constituency - (Vidhan Sabha) at a Glance Features of Assembly as per Delimitation Commission of India (2008)	1-2
	Location and Political Maps	
2	Location Map Boundaries of Assembly Constituency - (Vidhan Sabha in District Boundaries of Assembly Constituency under Parliamentary Constituency - (Lok Sabha) Town & Village-wise Winner Parties- 2024, 2023, 2019, 2018, 2014, 2013, 2009 and 2008	3-11
	Administrative Setup (2011)	
3	District Sub-district Towns Villages Inhabited Villages Uninhabited Villages Village Panchayat Intermediate Panchayat	12-19
	Demographics (2011)	
4	Population Households Rural/Urban Population Towns and Villages by Population Size Sex Ratio (Total & 0-6 Years) Religious Population Social Population Literacy Rate	20-21
	Electoral Features	
5	Important Dates of Last Elections Held Electors by Gender Service Electors Voters Voters Turnout Polling Stations & Average Number of Electors per Polling Station Electors by Age Group Present Elected Representatives	22-27
	Historical Summary Election Results	
6	Vote Share of Major Parties Winning Margin (Number & Percentage) Polarity of Parties Summary Result of Assembly Segment of Parliamentary Elections 2024, 2019, 2014, 2009, 2004 & 1999 Summary Result of Assembly Elections 2023, 2018, 2013, 2008, 2003, 1998, 1993, 1990, 1985, 1980 & 1977	28-46
	Polling Station Level Election Results	
7	Name and Number of Polling Station 2024, 2023, 2019, 2018, 2014, 2013, 2009 and 2008 Polling Station-wise Electors, Voters & Voters Turnout 2024, 2023, 2019, 2018, 2014, 2013, 2009 and 2008 Polling Station wise Elections Results 2024, 2023, 2019, 2018, 2014, 2013, 2009 and 2008	47-168
	Share of Assembly Constituency	
8	Share of Assembly Constituency - (Vidhan Sabha) in State, District and Parliamentary Constituency - (Lok Sabha)	169
	Socio-Economic Amenities (2011)	
9	Access to Administrative Units Agricultural, Manufacturing and Industrial Commodities Demographic Indicators Education Health & Manpower Drinking Water Supply Sanitation Entertainment and Recreations Infrastructure Power Food Allocation Distribution and Marketing of Agriculture Commodities Infrastructure Transport and Road Infrastructure Communication Banking and Financial Services Land Use Irrigation Source	171-184
10	Abbreviation & Sources	186-187
11	Disclaimer	189

Location & Political Map



Administrative Setup

List of Village Panchayat & Intermediate Panchayat (Block) Name - 2011

Village Name	Village Panchayat Name	Intermediate Panchayat Name
Agriyanar	Lakhanpur	Jaithari
Akua	Odhera	Jaithari
Amgawan	Amgawan	Jaithari
Amiliha	Dongratola	Jaithari
Amlai	Amlai	Jaithari
Audhera	Odhera	Jaithari
Badhar	Odhera	Jaithari
Bairi Bandh	Jamudi	Jaithari
Bakeli	Bakeli	Jaithari
Balbahra	Balbahra	Jaithari
Bamhni	Bamhani	Anuppur
Banka Tola	Daikhal	Jaithari
Barbaspur	Barbaspur	Jaithari
Barha Tola	Khamhariya	Jaithari
Barri	Barri	Jaithari
Beed	Beed	Jaithari
Bela	Pipariya	Jaithari
Beliya	Chhulha	Jaithari
Bhagat Bandh	Harri	Jaithari
Bhagha	Khamhariya	Jaithari
Bholgarh	Barbaspur	Jaithari
Bijauri	Bijaudi	Jaithari
Bodiha	Dhiraul	Jaithari
Chachai Abad	Mediyaras	Jaithari
Chachai Viran	Mediyaras	Jaithari
Chakethi	Chakethi	Jaithari
Chandpur	Mahuda	Jaithari
Chandwar	Chilhari	Jaithari
Chatua	Majhgwan	Jaithari

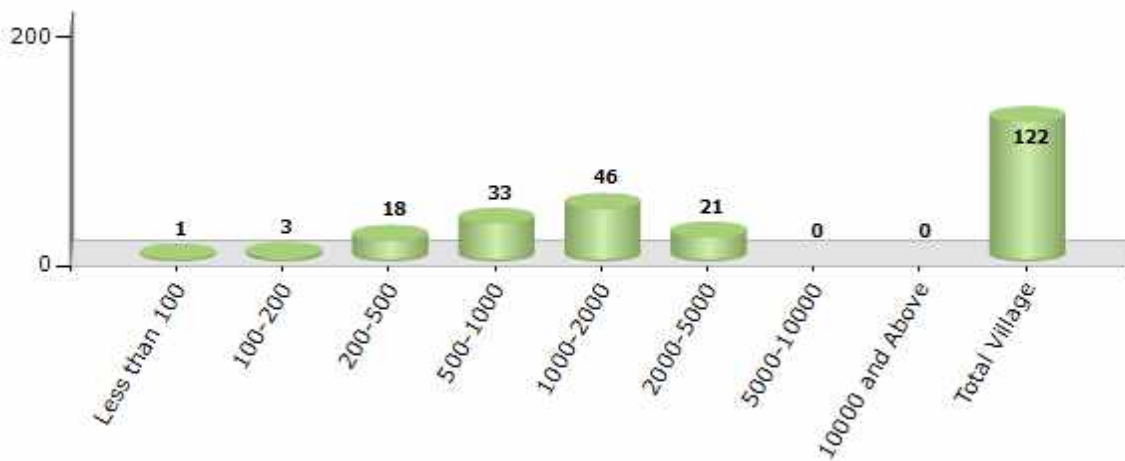
Contd....

Demographics

Number of Villages by Population Size - 2011

Less than 100	100-200	200-500	500-1000	1000-2000	2000-5000	5000-10000	10000 and Above	Total Village
1	3	18	33	46	21	0	0	122

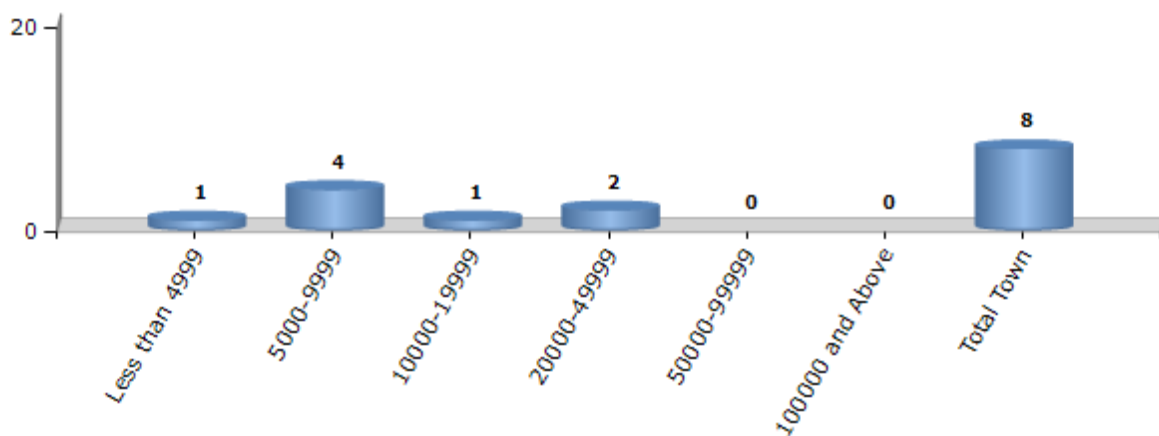
Number of Villages by Population Size - 2011



Number of Towns by Population Size - 2011

Less than 4999	5000-9999	10000-19999	20000-49999	50000-99999	100000 and Above	Total Town
1	4	1	2	0	0	8

Number of Towns by Population Size - 2011

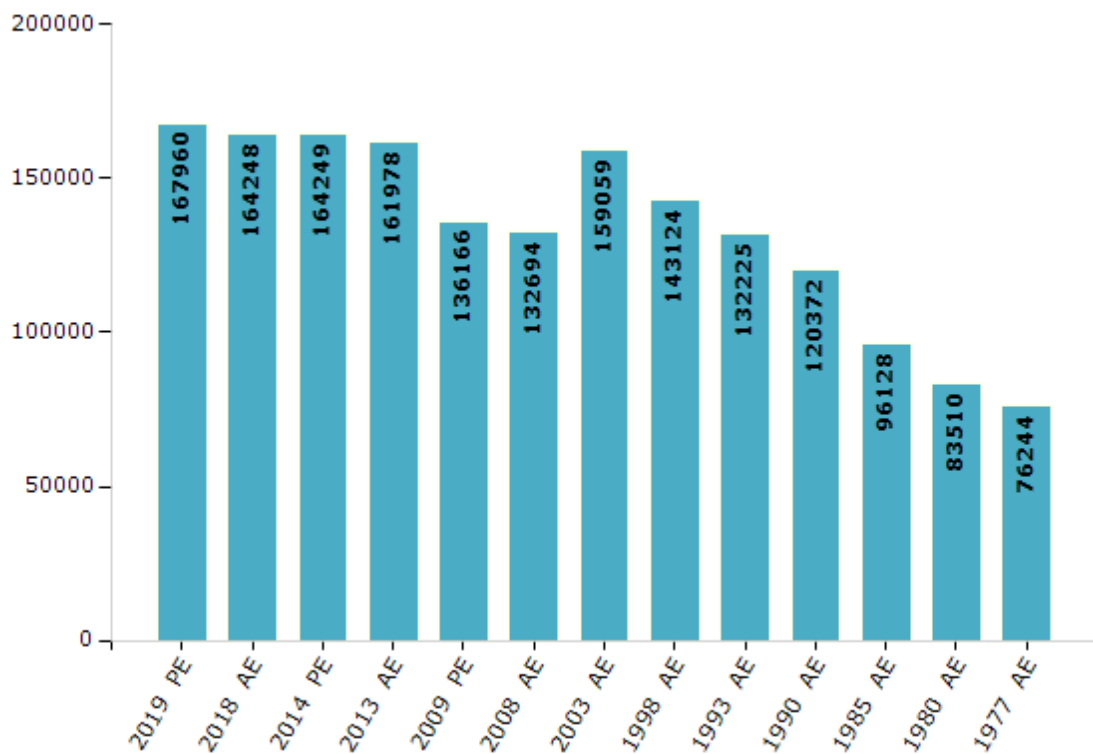


Electoral Features

Electors by Male & Female

Year	Male	Female	Others	Total	Year	Male	Female	Others	Total
2019 PE	86471	81487	2	167960	1993 AE	67913	64312	-	132225
2018 AE	84848	79397	3	164248	1990 AE	61794	58578	-	120372
2014 PE	85792	78442	15	164249	1985 AE	49110	47018	-	96128
2013 AE	84664	77299	15	161978	1980 AE	42175	41335	-	83510
2009 PE	71182	64984	-	136166	1977 AE	38462	37782	-	76244
2008 AE	69171	63523	-	132694	1972 AE	-	-	-	-
2004 PE	-	-	-	-	1967 AE	-	-	-	-
2003 AE	81413	77646	-	159059	1962 AE	-	-	-	-
1999 PE	-	-	-	-	1957 AE	-	-	-	-
1998 AE	73490	69634	-	143124	1952 AE	-	-	-	-

Number of Electors

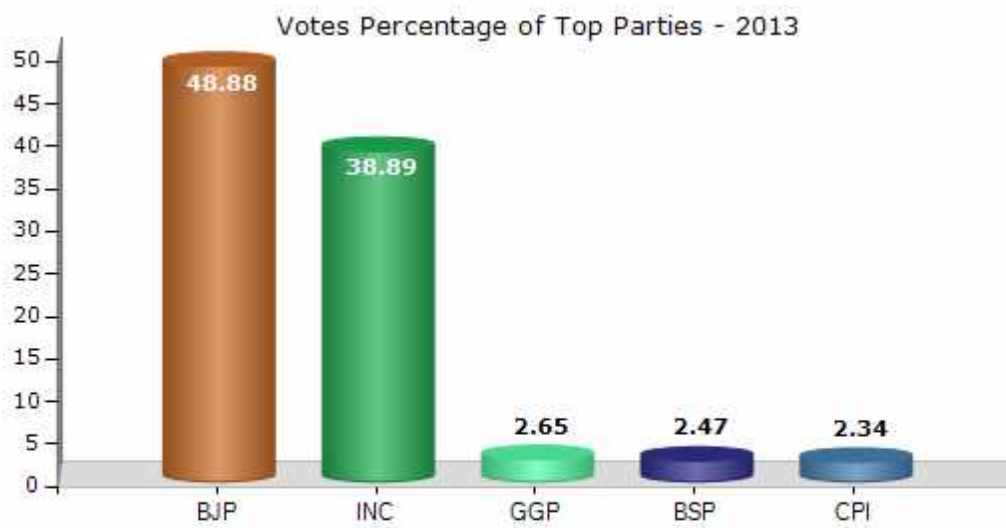


Note : AE : Assembly Election, PE : Assembly Segment of Parliamentary Election

Historical Summary Election Results

Summary Result of Assembly Election - 2013

Candidate Name	Party	Votes	Votes %
Ramlal Rautel	BJP	57438	48.88
Bisahulal Singh	INC	45693	38.89
Virendra Singh Maravi	GGP	3111	2.65
Ganga Singh Marche	BSP	2903	2.47
Samar Shah Singh Gond	CPI	2745	2.34
Ram Kripal Kol	NPEP	1374	1.17
Purushottam Singh	SP	1031	0.88
	NOTA	3206	2.73



Polling Station Level Election Results

Number and Name of Polling Stations (PS) (2018)

Number of Polling Stations	Name of Polling Stations	Number of Polling Stations	Name of Polling Stations
1	Sha.Pra.Sha.Bhawan, Bakahi	22	Sha.Pra.Sha.Bhawana Dogratola
2	Sha.Pra.Sha.Bhawan, Bakahi	23	Sha.Pra.Sha.Bhawana Tummiwar
3	Sha.Ma.Sha.Bhawan Bargawan	24	Sha.Pra.Sha.Bhawan Amiliha
4	Sha. Pra. Sha. Bhawan,Bargawan	25	Sha.Pra.Sha.Bhawan Nidavan
5	Sha.Ma.Sha.Bhawan Bargawan	26	Sha.Pra.Sha.Bhawan Barhatola
6	Sha Pra. Sha. Devri, Bapu Chouk Bargawn	27	Sha.Pra.Sha.Bhawan Badhar
7	Pra. Shala Dongariyatola Bargawan	28	Sha.Pra.Sha.Bhawan Kirar
8	Sha. Ma. Sha. Bhawan, Bargawan Amlai Station	29	Pra.Sha.Bhawan Odhera
9	Sha. Pra. Sha. Bhawan,Bargawan	30	Govt.Middle School Building Didwapani
10	Sha Higher Secondary Amalai Kalari Kaksh 2, Devhara	31	Sha.Ma.Sha.Bhawan Ka Ati. Kaksh Jamudi
11	Sha.Ma.Sha.Bhawan Devhara	32	M .Shala.Bhawan Bairibandh
12	Sha.Ma.Sha.Bhawan Devhara	33	Sha.U.Ma. Vi. Bhawan Sakara
13	Sha. High School Kalari Kaksh 4 Devhara	34	Sha. Ma. Sha.Bhawan Mauhari
14	Sha. High School Kalari Kaksh 4 Devhara	35	Sha.Pra.Sha.Bhawan Chilhari
15	Sha.Pra.Sha.Bhawan Sanjay Nagar Kaksh 5 Devhara	36	Sha.Pra.Sha. Bhawan Khamhariya
16	Sha.Pra.Sha.Bhawan Sanjay Nagar Kaksh 2 Devhara	37	Sha. Ma.Sha. Bhawan, Dhiroul
17	Sha.Pra.Sha.Bhawan Sanjay Nagar Devhara	38	Sha. Ma.Sha. Bhawan, Dhiroul
18	Sha.Pra.Sha.Bhawan Sanjay Nagar Devhara	39	Sha.Pra.Sha.Bhawan Chandwar
19	Sha. Ma. Sha. Bhawan Kholi Deori	40	Sha.Pra.Sha.Bhawan Chakethi
20	Sha.Ma.Sha.Bhawan Patnakala	41	Sha. Pra.Sha. Bhawan , Paraswar
21	Sha.Ma.Sha.Bhawan Patnakala	42	Sha.Pra. Shala Bhawan Paraswar Kholitola

Contd....

Polling Station Level Election Results

Polling Station-wise Votes Secured by Overall Top Five Parties in Anuppur Assembly in Assembly Election (AE) under Shahdol Parliamentary Constituency in Madhya Pradesh (2018)

Number of Polling Station	Winner - Bisahul Singh "E" (INC)	Runner-up - Ramlal Rautel (BJP)	3rd - Besahu Lal Rautel (SPAKP)	4th - Birendra Singh Maravi (GGP)	5th - Kamla Prasad Baiga (BSCP)	NOTA	Other	Total Votes Secured
36	191	223	2	20	20	27	31	514
37	385	475	3	6	8	30	25	932
38	370	351	11	2	7	17	22	780
39	252	237	5	61	3	18	16	592
40	315	452	10	2	3	11	25	818
41	174	427	6	3	10	15	15	650
42	191	453	1	3	9	15	7	679
43	228	202	16	0	4	5	8	463
44	161	303	9	2	5	13	10	503
45	123	409	8	0	9	14	23	586
46	117	453	5	2	4	16	27	624
47	107	182	10	0	1	1	1	302
48	341	314	20	1	13	24	17	730
49	189	211	10	3	8	8	10	439
50	196	100	0	0	1	2	2	301
51	163	113	0	0	0	1	5	282
52	135	271	20	3	4	7	9	449
53	120	150	14	1	6	6	8	305
54	100	157	6	0	2	4	1	270
55	149	172	50	5	3	4	9	392
56	93	84	26	0	0	2	4	209
57	93	74	12	0	2	1	0	182
58	256	308	1	2	9	27	28	631
59	249	265	1	1	6	18	22	562
60	428	308	31	1	5	21	20	814
61	204	426	25	4	9	11	22	701
62	272	229	10	0	1	9	12	533
63	368	246	12	2	13	12	32	685
64	150	281	32	3	16	17	17	516
65	207	310	5	1	3	13	25	564
66	208	276	1	8	6	9	27	535
67	220	199	40	2	5	9	15	490
68	249	496	137	3	11	15	29	940
69	326	250	40	0	4	15	9	644
70	420	337	10	1	3	11	12	794

Contd....

Polling Station Level Election Results

Winner, Runner-up and 3rd Party Position & Winning Margin According to Polling Stations in Anuppur Assembly in Assembly Election (AE) under Shahdol Parliamentary Constituency in Madhya Pradesh (2018)

Polling Station Number	Winner Party	Winner Votes (%)	Runner-up Party	Runner-up Votes (%)	Winning Margin Votes (%)	Third Party	Third Party Votes (%)	Other Votes (%)
67	INC	220 (44.9)	BJP	199 (40.61)	21 (4.29)	SPAKP	40 (8.16)	31 (6.33)
68	BJP	496 (52.77)	INC	249 (26.49)	247 (26.28)	SPAKP	137 (14.57)	58 (6.17)
69	INC	326 (50.62)	BJP	250 (38.82)	76 (11.8)	SPAKP	40 (6.21)	28 (4.35)
70	INC	420 (52.9)	BJP	337 (42.44)	83 (10.46)	SPAKP	10 (1.26)	27 (3.4)
71	INC	441 (54.65)	BJP	310 (38.41)	131 (16.24)	SPAKP	30 (3.72)	26 (3.22)
72	INC	200 (49.5)	BJP	179 (44.31)	21 (5.19)	SPAKP	14 (3.47)	11 (2.72)
73	BJP	279 (54.81)	INC	192 (37.72)	87 (17.09)	SPAKP	23 (4.52)	15 (2.95)
74	INC	297 (68.43)	BJP	98 (22.58)	199 (45.85)	AAP	15 (3.46)	24 (5.53)
75	INC	363 (67.85)	BJP	141 (26.36)	222 (41.49)	SPAKP	18 (3.36)	13 (2.43)
76	INC	249 (49.02)	BJP	196 (38.58)	53 (10.44)	SPAKP	27 (5.31)	36 (7.09)
77	INC	229 (53.26)	BJP	171 (39.77)	58 (13.49)	SPAKP	14 (3.26)	16 (3.72)
78	BJP	318 (59)	INC	167 (30.98)	151 (28.02)	IND (SK)	10 (1.86)	44 (8.16)
79	BJP	286 (53.36)	INC	200 (37.31)	86 (16.05)	GGP	15 (2.8)	35 (6.53)
80	INC	205 (53.66)	BJP	146 (38.22)	59 (15.44)	SPAKP	20 (5.24)	11 (2.88)
81	INC	206 (49.76)	BJP	181 (43.72)	25 (6.04)	SPAKP	13 (3.14)	14 (3.38)
82	INC	190 (48.35)	BJP	173 (44.02)	17 (4.33)	SPAKP	21 (5.34)	9 (2.29)
83	BJP	355 (51.15)	INC	258 (37.18)	97 (13.97)	SPAKP	35 (5.04)	46 (6.63)
84	BJP	398 (49.44)	INC	341 (42.36)	57 (7.08)	SPAKP	42 (5.22)	24 (2.98)
85	BJP	304 (55.07)	INC	224 (40.58)	80 (14.49)	IND (SK)	6 (1.09)	18 (3.26)
86	INC	248 (47.42)	BJP	246 (47.04)	2 (0.38)	SPAKP	4 (0.76)	25 (4.78)
87	INC	302 (51.62)	BJP	260 (44.44)	42 (7.18)	BSCP	4 (0.68)	19 (3.25)
88	BJP	438 (48.4)	INC	357 (39.45)	81 (8.95)	GGP	13 (1.44)	97 (10.72)
89	INC	534 (71.97)	BJP	155 (20.89)	379 (51.08)	GGP	9 (1.21)	44 (5.93)
90	INC	257 (68.72)	BJP	48 (12.83)	209 (55.89)	AAP	48 (12.83)	21 (5.61)
91	BJP	338 (57.19)	INC	200 (33.84)	138 (23.35)	BSCP	11 (1.86)	42 (7.11)
92	INC	300 (61.35)	BJP	149 (30.47)	151 (30.88)	IND (SK)	9 (1.84)	31 (6.34)
93	INC	347 (66.73)	BJP	131 (25.19)	216 (41.54)	BSCP	8 (1.54)	34 (6.54)
94	BJP	460 (51.69)	INC	328 (36.85)	132 (14.84)	IND (SK)	19 (2.13)	83 (9.33)
95	INC	274 (51.41)	BJP	221 (41.46)	53 (9.95)	BSCP	10 (1.88)	28 (5.25)
96	INC	528 (61.75)	BJP	292 (34.15)	236 (27.6)	IND (SK)	4 (0.47)	31 (3.63)
97	INC	323 (59.27)	BJP	194 (35.6)	129 (23.67)	AAP	6 (1.1)	22 (4.04)
98	BJP	212 (46.29)	INC	183 (39.96)	29 (6.33)	AAP	24 (5.24)	39 (8.52)
99	BJP	353 (50.79)	INC	292 (42.01)	61 (8.78)	BSCP	12 (1.73)	38 (5.47)

Contd....

Socio-Economic Amenities - Rural

Access to Education Facilities

Particulars	Number of Village (% of Population)				
	Available	Not Available	If Not Available (Distance of Nearest Facility)		
			A	B	C
Govt. Primary School	120 (100)	2 (0)	1 (0)	0 (0)	0 (0)
Private Primary School	18 (25)	104 (75)	0 (0)	0 (0)	0 (0)
Govt. Middle School	74 (78)	48 (22)	33 (16)	9 (3)	0 (0)
Private Middle School	17 (23)	105 (77)	0 (0)	0 (0)	0 (0)
Govt. Secondary School	24 (35)	98 (65)	46 (35)	37 (23)	10 (4)
Private Secondary School	3 (5)	119 (95)	0 (0)	0 (0)	1 (1)
Govt. Senior Secondary School	12 (20)	110 (80)	38 (28)	46 (34)	21 (12)
Private Senior Secondary School	4 (8)	118 (92)	0 (0)	0 (0)	0 (0)
Govt. Arts and Science Degree College	0 (0)	122 (100)	1 (2)	30 (27)	71 (57)
Private Arts and Science Degree College	0 (0)	122 (100)	0 (0)	0 (0)	0 (0)
Govt. Engineering College	0 (0)	122 (100)	0 (0)	0 (0)	88 (69)
Private Engineering College	0 (0)	122 (100)	0 (0)	0 (0)	0 (0)
Govt. Medicine College	0 (0)	122 (100)	0 (0)	0 (0)	68 (56)
Private Medicine College	0 (0)	122 (100)	0 (0)	0 (0)	0 (0)
Govt. Management Institute	0 (0)	122 (100)	0 (0)	0 (0)	4 (4)
Private Management Institute	0 (0)	122 (100)	0 (0)	0 (0)	0 (0)
Govt. Polytechnic	0 (0)	122 (100)	2 (1)	6 (4)	114 (95)
Private Polytechnic	0 (0)	122 (100)	0 (0)	0 (0)	0 (0)
Govt. Vocational Training School/ITI	0 (0)	122 (100)	5 (5)	43 (36)	67 (54)
Private Vocational Training School/ITI	0 (0)	122 (100)	1 (2)	1 (1)	5 (2)
Govt. Non Formal Training Centre	0 (0)	122 (100)	2 (4)	23 (18)	56 (41)
Private Non Formal Training Centre	0 (0)	122 (100)	2 (1)	8 (7)	31 (29)
Govt. School For Disabled	0 (0)	122 (100)	1 (2)	12 (11)	36 (32)
Private School For Disabled	0 (0)	122 (100)	0 (0)	0 (0)	1 (0)
Government Others	1 (1)	121 (99)	0 (0)	2 (2)	1 (1)
Private Others	0 (0)	122 (100)	0 (0)	0 (0)	2 (1)

Note : Distance A : Less than 5 km; B : Between 5-10 km; C : 10+ km.; Source : Data Analysis is based on 2011 Census.

DISCLAIMER

The Terms of Use and Disclaimer of Datanet India Private Limited (hereinafter referred to as "Datanet") for use of this analysis report of **Anuppur Assembly Constituency (Anuppur Vidhan Sabha) :-**

1. **Assembly Factbook™** is a Registered Trade Mark owned by Datanet.
2. All the maps are sketched and graphical representation only and have not been drawn to the scale and also not to represent the actual geographical area or boundary of the unit.
3. The data for the aforesaid analysis is based on authentic sources and has been culled from the various publications of Census, CSO and NSSO for district and block level data, various central and state government departments, Central & State Elections Commissions and the concerned Returning Officers' releases, Electoral Rolls, Election results and allied publications, internal assessment, surveys, estimates and analysis. Therefore, certain adjustment of data at micro level may have been done to arrive closer to the macro data.
4. Data have been provided on an "As Is" and "As AVAILABLE" basis
5. The colours shown in the maps or diagram and charts of a particular party, alliance or AC are indicative and do not represent them.
6. This publication which includes maps, sheets, graphs and data would be the property under copyright of Datanet only. The user may use these for its internal study, analysis and research purposes. It's public display, re-selling or any commercial uses by the user are not allowed.
7. Datanet has taken due care and caution in compilation and processing of data and allied information, but does not guarantee the accuracy, adequacy or completeness of any information/analysis and will be not responsible for any errors or omissions or for the results obtained from the use of such information/analysis.
8. All the contents for the publication have been culled from various authentic sources and Datanet reasonably believes such sources to be reliable, but does not make any representations, express or implied as to the accuracy or fitness of use of such information. The information or contents of the information/analysis do not constitute advice and should not be relied upon in making (or refraining from making) any decision. Any reliance placed upon the information provided by Datanet is the sole responsibility and strictly at the user's risk.
9. In no event will Datanet be liable for any damages (including, without limitation, damages for loss of business projects, or loss of profits) arising in contract, tort or otherwise from the use of or inability to use any of its contents, or from any action taken (or refrained from being taken) as a result of using the analysis or any of its contents. Datanet its directors, owners, editors, officials, employees, distributor and agents or any associate will not be liable for any errors in the information contained or any consequences arising from the use of the contents of the provided information/analysis.
10. If any provision of these terms and conditions is held invalid or illegal or unenforceable for any reason by any court of competent jurisdiction, such provision shall be severed and the remainder of provisions of the terms and conditions shall continue in full force and effect as if the Term of Use had been executed with the invalid, illegal or unenforceable provision eliminated.
11. If there are any discrepancies in the information provided, please bring it to attention of Datanet for suitable rectification measures.

Buy Online This Complete Book At
Datanet India eBooks Store

www.indiastatpublications.com

or go directly at

[http://www.indiastatpublications.com/
Assembly_factbook/Madhya_Pradesh/Shahdol/Anuppur](http://www.indiastatpublications.com/Assembly_factbook/Madhya_Pradesh/Shahdol/Anuppur)

 **indiastat** elections

