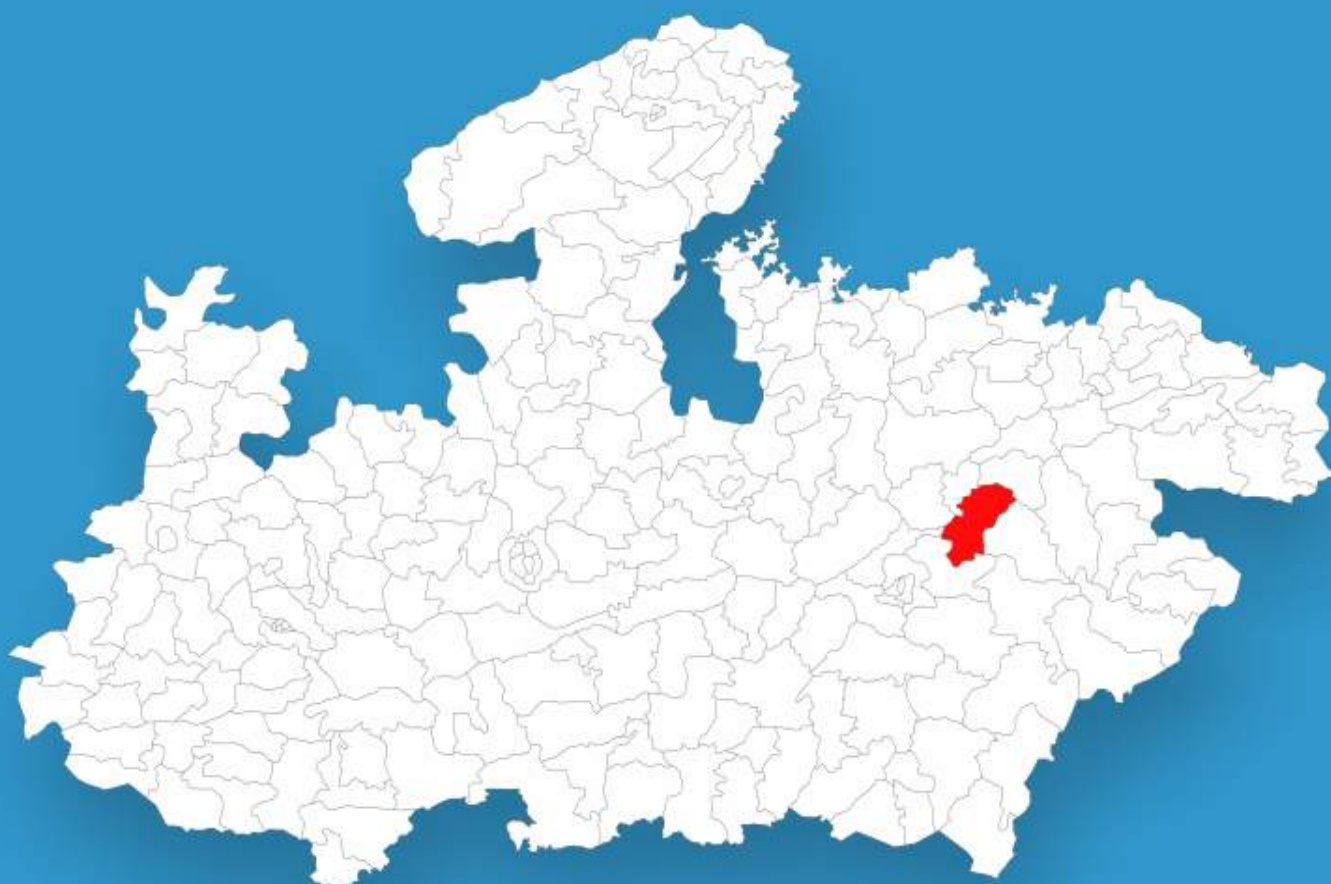




Madhya Pradesh

Assembly Factbook™

Badwara Assembly Constituency



Key Electoral Data of Badwara
Assembly Constituency (Vidhan Sabha)

Madhya Pradesh

Assembly Factbook™

Badwara Assembly Constituency



Badwara Vidhan Sabha

Editor & Director

Dr. R.K. Thukral

Research Editor

Dr. Shafeeq Rahman

Compiled, Researched and Published by Datanet India Pvt. Ltd.

D-100, 1st Floor,

Okhla Industrial Area, Phase-I,
New Delhi- 110020.

Ph.: 91-11- 43580781-84

Email : support@indiastatpublications.com

Website : www.indiastatelections.com

Online Book Store :

www.indiastatpublications.com

Report No. : AFB/MP-091-0123

ISBN : 978-93-87165-03-8

First Edition : January, 2018

Sixth Updated Edition : January, 2023

Price : Rs. 11500/-

US\$ 310

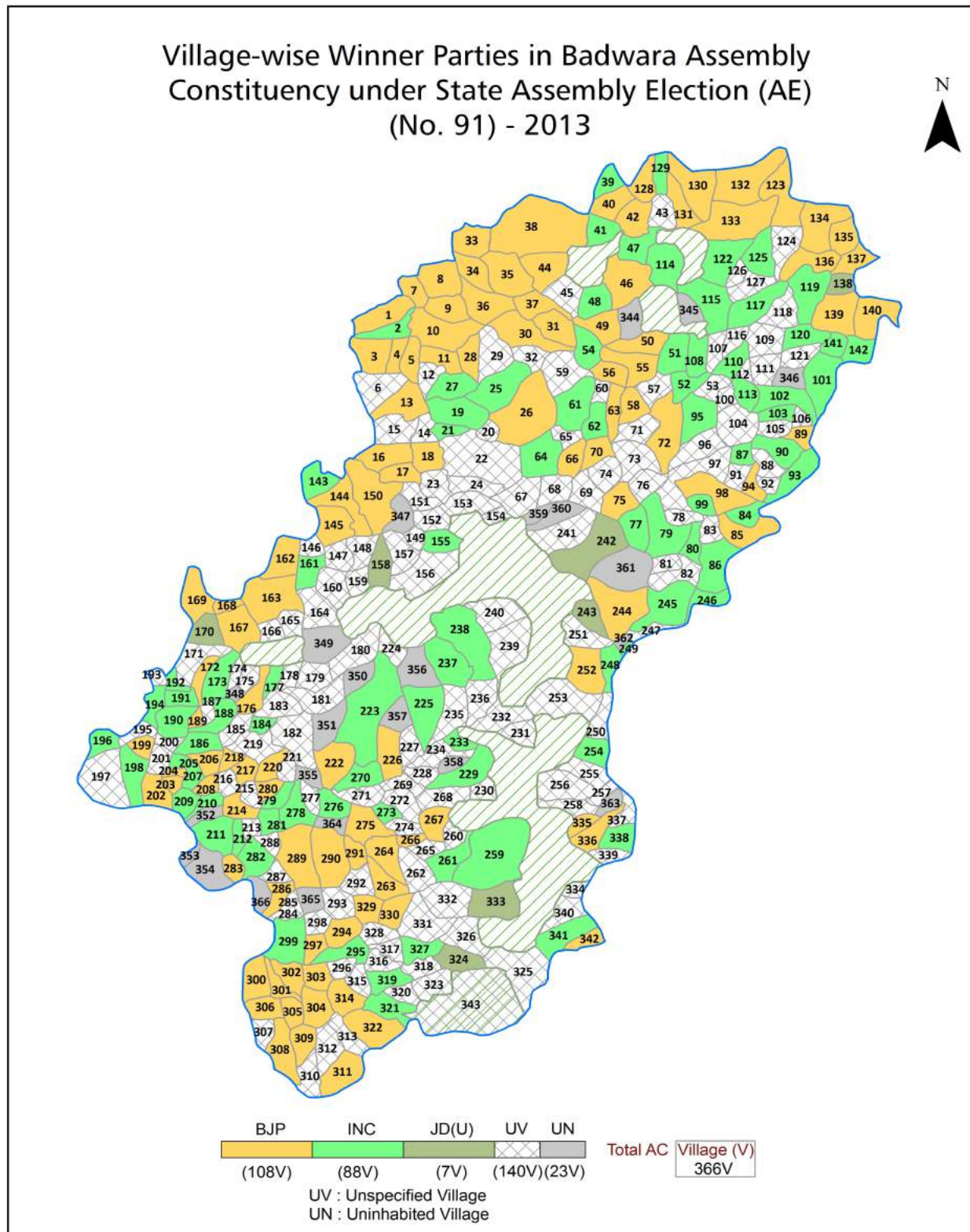
© Datanet India Pvt. Ltd.

All rights reserved. No part of this book may be reproduced, stored in a retrieval system or transmitted in any form or by any means, mechanical photocopying, photographing, scanning, recording or otherwise without the prior written permission of the publisher. Please refer to Disclaimer at page no. 241 for the use of this publication.

Printed in India

No.	Particulars	Page No.
	Introduction	
1	Assembly Constituency - (Vidhan Sabha) at a Glance Features of Assembly as per Delimitation Commission of India (2008)	1-2
	Location and Political Maps	
2	Location Map Boundaries of Assembly Constituency - (Vidhan Sabha) in District Boundaries of Assembly Constituency under Parliamentary Constituency - (Lok Sabha) Village-wise Winner Parties- 2019, 2018, 2014, 2013, 2009 and 2008	3-11
	Administrative Setup (2011)	
3	District Sub-district Towns Villages Inhabited Villages Uninhabited Villages Village Panchayat Intermediate Panchayat	12-29
	Demographics (2011)	
4	Population Households Rural/Urban Population Villages by Population Size Sex Ratio (Total & 0-6 Years) Religious Population Social Population Literacy Rate	30-31
	Electoral Features	
5	Important Dates of Last Elections Held Electors by Gender Service Electors Voters Voters Turnout Polling Stations & Average Number of Electors per Polling Station Electors by Age Group Present Elected Representatives	32-37
	Historical Summary Election Results	
6	Vote Share of Major Parties Winning Margin (Number & Percentage) Polarity of Parties Summary Result of Assembly Segment of Parliamentary Elections 2019, 2014, 2009, 2004 and 1999 Summary Result of Assembly Elections 2018, 2013, 2008, 2003, 1998, 1993, 1990, 1985, 1980, 1977, 1972, 1967 and 1962	38-59
	Polling Station Level Election Results	
7	Name and Number of Polling Station 2019, 2018, 2014, 2013, 2009 and 2008 Polling Station-wise Electors, Voters & Voters Turnout 2019, 2018, 2014, 2013, 2009 and 2008 Polling Station wise Elections Results 2019, 2018, 2014, 2013, 2009 and 2008	60-220
	Share of Assembly Constituency	
8	Share of Assembly Constituency - (Vidhan Sabha) in State, District and Parliamentary Constituency - (Lok Sabha)	221
	Socio-Economic Amenities (2011)	
9	Access to Administrative Units Agricultural, Manufacturing and Industrial Commodities Demographic Indicators Education Health & Manpower Drinking Water Supply Sanitation Entertainment and Recreations Infrastructure Power Food Allocation Distribution and Marketing of Agriculture Commodities Infrastructure Transport and Road Infrastructure Communication Banking and Financial Services Land Use Irrigation Source	223-236
10	Abbreviation & Sources	238-239
11	Disclaimer	241

Location & Political Map



Administrative Setup

List of Village Panchayat & Intermediate Panchayat (Block) Name - 2011

Village Name	Village Panchayat Name	Intermediate Panchayat Name
Ahar	Bhudsa	Badwara
Akona	Dheemarkheda	Dhimarkheda
Amadi	Amadi	Badwara
Amajhal	Aamajhal	Dhimarkheda
Amatola	Bijori	Badwara
Amgawan	Badaganv	Badwara
Amgawan	Antarved	Dhimarkheda
Amhata	Jhinnapipariya	Dhimarkheda
Amradand	Bhadawar	Badwara
Antarved	Antarved	Dhimarkheda
Atariya	Pathra	Badwara
Atariya	Ataria	Dhimarkheda
Atarsuma	Atarsuma	Dhimarkheda
Bachharwara	Bhachharwara	Badwara
Bachhauli	Bhaganwara	Badwara
Badagaon	Badaganv	Badwara
Badera	Badera	Badwara
Badkhera	Badkhera	Katni
Badkhera	Padarbhata	Dhimarkheda
Badwara Kalan	Badwara Kala	Badwara
Badwara Khurd	Bhachharwara	Badwara
Bairagi	Rohaniya	Badwara
Bajarwara	Lakhakhera	Badwara
Bamhanganvan	Bhaganwara	Badwara
Bamhani	Rohaniya	Badwara
Bamhani	Bamhni	Dhimarkheda
Bamhori	Gudakalan	Badwara
Bamhori	Pindrai	Dhimarkheda
Bamhori	Dhana	Dhimarkheda

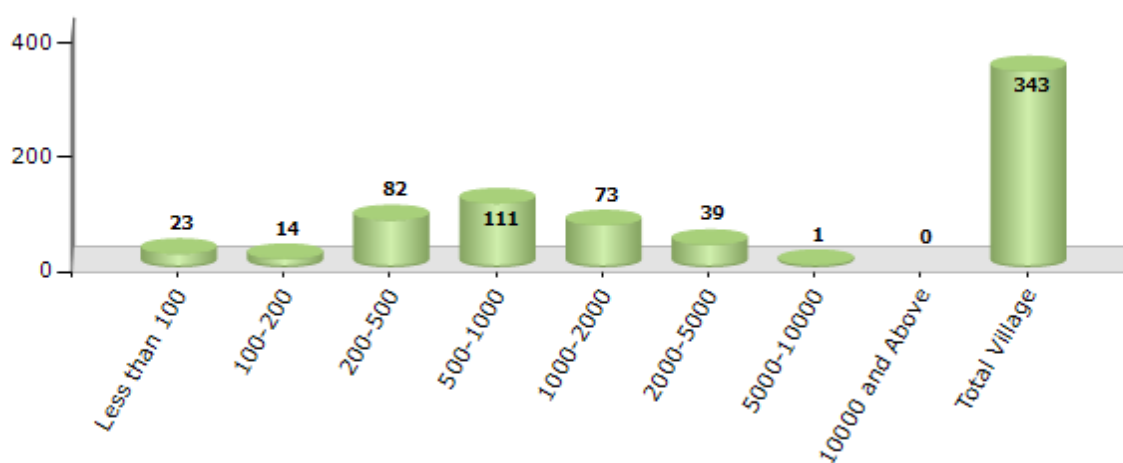
Contd....

Demographics

Number of Villages by Population Size - 2011

Less than 100	100-200	200-500	500-1000	1000-2000	2000-5000	5000-10000	10000 and Above	Total Village
23	14	82	111	73	39	1	0	343

Number of Villages by Population Size - 2011



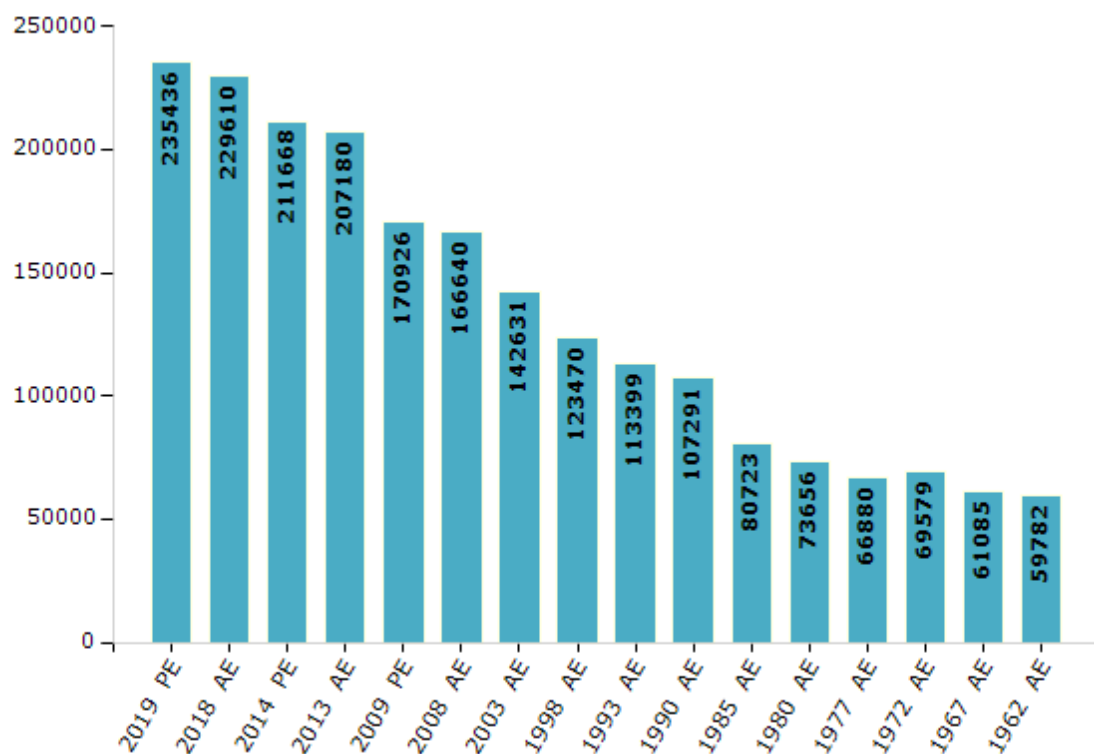
Electoral Features

Electors by Male & Female

Year	Male	Female	Others	Total
2019 PE	121007	114427	2	235436
2018 AE	118113	111492	5	229610
2014 PE	110877	100786	5	211668
2013 AE	108696	98480	4	207180
2009 PE	89518	81408	-	170926
2008 AE	86722	79918	-	166640
2004 PE	-	-	-	-
2003 AE	73421	69210	-	142631
1999 PE	-	-	-	-
1998 AE	63253	60217	-	123470

Year	Male	Female	Others	Total
1993 AE	57891	55508	-	113399
1990 AE	54398	52893	-	107291
1985 AE	40024	40699	-	80723
1980 AE	35811	37845	-	73656
1977 AE	32358	34522	-	66880
1972 AE	33890	35689	-	69579
1967 AE	-	-	-	61085
1962 AE	-	-	-	59782
1957 AE	-	-	-	-
1952 AE	-	-	-	-

Number of Electors

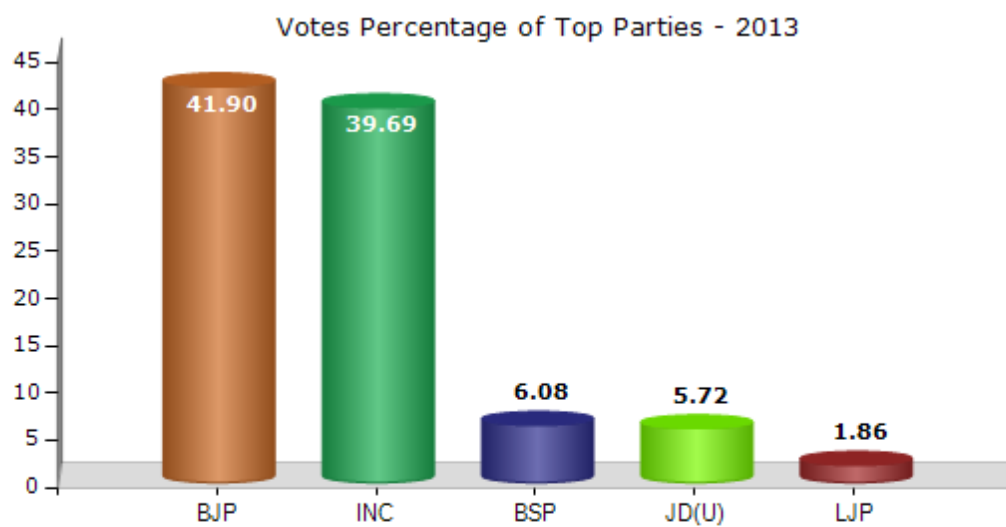


Note : AE : Assembly Election, PE : Assembly Segment of Parliamentary Election

Historical Summary Election Results

Summary Result of Assembly Election - 2013

Candidate Name	Party	Votes	Votes %
Moti Kashyap	BJP	62292	41.9
Vijay Raghvendra Singh (Basant Singh)	INC	59005	39.69
Jhagdu Lal Kol	BSP	9034	6.08
Roshni Bai Uike	JD(U)	8500	5.72
Anil Kumar Kol (Alli Baba)	LJP	2766	1.86
Sukhlal	SP	2686	1.81
	NOTA	4390	2.95



Polling Station Level Election Results

Number and Name of Polling Stations (PS) (2018)

Number of Polling Stations	Name of Polling Stations	Number of Polling Stations	Name of Polling Stations
1	Pra. Sha. Bhawan Majhagavan Room No 1	22	Ma Sha. Bhawan Midra Bandari
2	Pra. Sha. Bhawan Majhagavan Room No.2	23	Ma Sha Bhawan Rohaniya
3	Anganbadi Kendra Bhawan Majhagv	24	Pra. Sha. Bhawan Rohaniya
4	Pra. Sha. Bhawan Bhadoura	25	Sha. High School Bhawan Rohaniya
5	Pra. Sha. Bhawan Nanhavarakala	26	Pra. Sha. Bhawan Sandhi
6	Pra. Sha. Bhawan Nanhvarakhurd	27	Ma. Sha. Bhawan Ganeshapur
7	Pra. Sha. Bhawan Amadi	28	Sha Pra Sha Bhawan Ganeshpur Additional Room
8	Pra. Sha. Bhawan Barchheka Room No 1	29	Pra. Sha. Bhawan Sakarigadh
9	Pra Sha Bhawan Barchheka Room No 2	30	Ma Sha Bhawan Kumharwara Room No1
10	Samudayik Bhawan Mahgavan	31	Pra Sha Bhawan Kumharwara
11	Pra. Sha. Bhawan Nigahara Room No. 1	32	Pra. Sha. Bhawan Luharvara
12	Ma. Sha. Bhawan Nigahara (Additional Room)	33	Pra. Sha. Bhawan Ladahar
13	Pra. Sha. Bhawan Sunahra	34	Pra. Sha. Bhawan Devri
14	Ma.. Sha. Bhawan Basadi Room No. 1	35	Ma Sha Bhawan Deori
15	Ma. Sha. Bhawan Basadi Room No. 2	36	Pra. Sha. Bhawan Imaliya
16	Pra Sha Bhawan Basadi (Additional Room)	37	Ma Sha Bhawan (Kharahtha)Kharahtha
17	Pra Sha Bhawan (Suddi)	38	Ma Sha Bhawan Additional Room Kharahtha
18	Ma. Sha. Bhawan Suddi	39	Pra. Sha. Bhawan Salaiya
19	Pra. Sha. Bhawan Bhadoura-2	40	Pra0Sha0Bhawan Gudakala
20	Prathamik Shala Bhawan Salhana	41	Pra. Sha. Bhawan Vilayatakhurd
21	Pra. Sha. Bhawan Midara	42	Sha Ma Sha Bhawan Bilayatkalan

Contd....

Polling Station Level Election Results

Polling Station-wise Votes Secured by Overall Top Five Parties in Badwara Assembly in Assembly Election (AE) under Shahdol Parliamentary Constituency in Madhya Pradesh (2018)

Number of Polling Station	Winner - Vijayraghendra Singh (Basant Singh) (INC)	Runner-up - Moti Kashyap (BJP)	3rd - Ajay Gotiya (BSP)	4th - Arvind Singh Tekam (GGP)	5th - Ratan Lal Bhattar (IND)	NOTA	Other	Total Votes Secured
36	291	207	15	27	8	16	30	594
37	351	116	10	4	7	9	33	530
38	227	192	2	9	5	9	20	464
39	249	64	16	12	4	4	25	374
40	382	163	58	5	12	23	51	694
41	461	151	108	12	9	28	31	800
42	489	118	11	14	11	22	41	706
43	308	77	10	7	3	14	34	453
44	510	245	9	5	5	14	31	819
45	460	131	7	48	2	20	52	720
46	320	122	7	11	3	5	16	484
47	368	62	2	9	3	10	17	471
48	453	140	18	3	11	12	26	663
49	278	91	4	38	1	14	26	452
50	294	168	3	63	10	7	30	575
51	175	216	12	42	7	6	25	483
52	172	223	7	47	9	6	20	484
53	289	104	31	3	2	9	10	448
54	291	208	16	7	15	31	43	611
55	220	297	13	8	6	10	18	572
56	334	370	32	7	12	14	35	804
57	508	173	6	9	4	17	28	745
58	491	83	5	8	5	15	19	626
59	285	188	6	46	9	7	23	564
60	360	116	23	59	5	18	42	623
61	241	250	8	1	14	18	23	555
62	247	230	16	6	3	9	22	533
63	263	153	62	6	6	9	19	518
64	328	94	74	10	9	19	33	567
65	356	237	12	72	13	12	52	754
66	37	48	6	124	3	3	20	241
67	279	111	6	21	6	10	29	462
68	328	121	11	57	4	13	28	562
69	335	29	6	38	2	14	49	473
70	396	80	1	24	3	9	35	548

Contd....

Polling Station Level Election Results

Winner, Runner-up and 3rd Party Position & Winning Margin According to Polling Stations in Badwara Assembly in Assembly Election (AE) under Shahdol Parliamentary Constituency in Madhya Pradesh (2018)

Polling Station Number	Winner Party	Winner Votes (%)	Runner-up Party	Runner-up Votes (%)	Winning Margin Votes (%)	Third Party	Third Party Votes (%)	Other Votes (%)
67	INC	279 (60.39)	BJP	111 (24.03)	168 (36.36)	GGP	21 (4.55)	51 (11.04)
68	INC	328 (58.36)	BJP	121 (21.53)	207 (36.83)	GGP	57 (10.14)	56 (9.96)
69	INC	335 (70.82)	GGP	38 (8.03)	297 (62.79)	BJP	29 (6.13)	71 (15.01)
70	INC	396 (72.26)	BJP	80 (14.6)	316 (57.66)	GGP	24 (4.38)	48 (8.76)
71	INC	428 (71.33)	BJP	62 (10.33)	366 (61)	GGP	53 (8.83)	57 (9.5)
72	INC	412 (55.23)	BJP	227 (30.43)	185 (24.8)	BSP	28 (3.75)	79 (10.59)
73	INC	493 (81.22)	BJP	54 (8.9)	439 (72.32)	BSP	12 (1.98)	48 (7.91)
74	INC	389 (71.51)	BJP	125 (22.98)	264 (48.53)	CPI	5 (0.92)	25 (4.6)
75	INC	544 (71.58)	BJP	180 (23.68)	364 (47.9)	BSP	5 (0.66)	31 (4.08)
76	INC	272 (62.39)	BJP	116 (26.61)	156 (35.78)	IND (BP)	9 (2.06)	39 (8.94)
77	INC	155 (46.83)	BJP	139 (41.99)	16 (4.84)	IND (RLB)	10 (3.02)	27 (8.16)
78	INC	400 (58.82)	BJP	124 (18.24)	276 (40.58)	GGP	74 (10.88)	82 (12.06)
79	INC	446 (69.25)	BJP	48 (7.45)	398 (61.8)	GGP	48 (7.45)	102 (15.84)
80	INC	235 (69.12)	BJP	66 (19.41)	169 (49.71)	GGP	6 (1.76)	33 (9.71)
81	INC	442 (50.98)	BJP	269 (31.03)	173 (19.95)	GGP	25 (2.88)	131 (15.11)
82	INC	118 (58.42)	BJP	33 (16.34)	85 (42.08)	GGP	10 (4.95)	41 (20.3)
83	INC	569 (70.33)	BJP	132 (16.32)	437 (54.01)	BSP	19 (2.35)	89 (11)
84	INC	459 (70.4)	BJP	132 (20.25)	327 (50.15)	CPI	13 (1.99)	48 (7.36)
85	INC	200 (62.7)	BJP	94 (29.47)	106 (33.23)	GGP	4 (1.25)	21 (6.58)
86	INC	356 (55.37)	BJP	214 (33.28)	142 (22.09)	BSP	21 (3.27)	52 (8.09)
87	INC	486 (76.66)	BJP	93 (14.67)	393 (61.99)	GGP	11 (1.74)	44 (6.94)
88	INC	446 (72.29)	BJP	72 (11.67)	374 (60.62)	IND (BP)	15 (2.43)	84 (13.61)
89	INC	364 (70.13)	BJP	94 (18.11)	270 (52.02)	BSP	11 (2.12)	50 (9.63)
90	INC	372 (41.94)	BJP	345 (38.9)	27 (3.04)	GGP	83 (9.36)	87 (9.81)
91	INC	267 (56.45)	GGP	83 (17.55)	184 (38.9)	BJP	71 (15.01)	52 (10.99)
92	INC	326 (47.25)	BJP	274 (39.71)	52 (7.54)	GGP	47 (6.81)	43 (6.23)
93	INC	395 (64.12)	BJP	151 (24.51)	244 (39.61)	BSP	8 (1.3)	62 (10.06)
94	INC	334 (64.6)	BJP	107 (20.7)	227 (43.9)	GGP	9 (1.74)	67 (12.96)
95	INC	391 (64.52)	BJP	87 (14.36)	304 (50.16)	GGP	58 (9.57)	70 (11.55)
96	BJP	280 (54.05)	INC	181 (34.94)	99 (19.11)	IND (RLB)	11 (2.12)	46 (8.88)
97	BJP	246 (49.6)	INC	207 (41.73)	39 (7.87)	GGP	9 (1.81)	34 (6.85)
98	INC	239 (55.32)	BJP	134 (31.02)	105 (24.3)	IND (Sk)	17 (3.94)	42 (9.72)
99	BJP	354 (53.31)	IND (Sk)	164 (24.7)	190 (28.61)	INC	78 (11.75)	68 (10.24)

Contd....

Socio-Economic Amenities - Rural

Access to Education Facilities

Particulars	Number of Village (% of Population)				
	Available	Not Available	If Not Available (Distance of Nearest Facility)		
			A	B	C
Govt. Primary School	310 (99)	33 (1)	13 (1)	4 (0)	0 (0)
Private Primary School	34 (22)	309 (78)	0 (0)	0 (0)	0 (0)
Govt. Middle School	152 (71)	191 (29)	123 (20)	35 (5)	0 (0)
Private Middle School	13 (12)	330 (88)	0 (0)	0 (0)	0 (0)
Govt. Secondary School	29 (25)	314 (75)	121 (32)	125 (30)	29 (5)
Private Secondary School	9 (8)	334 (92)	2 (1)	5 (2)	2 (0)
Govt. Senior Secondary School	17 (17)	326 (83)	77 (20)	126 (35)	67 (18)
Private Senior Secondary School	7 (7)	336 (93)	0 (0)	15 (4)	11 (2)
Govt. Arts and Science Degree College	1 (1)	342 (99)	5 (1)	25 (10)	173 (52)
Private Arts and Science Degree College	0 (0)	343 (100)	0 (0)	0 (0)	0 (0)
Govt. Engineering College	0 (0)	343 (100)	0 (0)	0 (0)	250 (75)
Private Engineering College	0 (0)	343 (100)	0 (0)	0 (0)	0 (0)
Govt. Medicine College	0 (0)	343 (100)	0 (0)	0 (0)	253 (77)
Private Medicine College	0 (0)	343 (100)	0 (0)	0 (0)	0 (0)
Govt. Management Institute	0 (0)	343 (100)	0 (0)	0 (0)	245 (71)
Private Management Institute	0 (0)	343 (100)	0 (0)	0 (0)	0 (0)
Govt. Polytechnic	0 (0)	343 (100)	0 (0)	7 (4)	326 (94)
Private Polytechnic	0 (0)	343 (100)	0 (0)	0 (0)	0 (0)
Govt. Vocational Training School/ITI	1 (1)	342 (99)	0 (0)	7 (3)	325 (93)
Private Vocational Training School/ITI	0 (0)	343 (100)	0 (0)	0 (0)	0 (0)
Govt. Non Formal Training Centre	0 (0)	343 (100)	0 (0)	8 (5)	322 (93)
Private Non Formal Training Centre	0 (0)	343 (100)	0 (0)	0 (0)	0 (0)
Govt. School For Disabled	0 (0)	343 (100)	2 (0)	4 (1)	207 (61)
Private School For Disabled	0 (0)	343 (100)	0 (0)	0 (0)	0 (0)
Government Others	0 (0)	343 (100)	0 (0)	7 (4)	336 (96)
Private Others	0 (0)	343 (100)	0 (0)	0 (0)	0 (0)

Note : Distance A : Less than 5 km; B : Between 5-10 km; C : 10+ km.; Source : Data Analysis is based on 2011 Census.

DISCLAIMER

The Terms of Use and Disclaimer of Datanet India Private Limited (hereinafter referred to as "Datanet") for use of this analysis report of **Badwara Assembly Constituency (Badwara Vidhan Sabha)** :-

1. **Assembly Factbook™** is a Registered Trade Mark owned by Datanet.
2. All the maps are sketched and graphical representation only and have not been drawn to the scale and also not to represent the actual geographical area or boundary of the unit.
3. The data for the aforesaid analysis is based on authentic sources and has been culled from the various publications of Census, CSO and NSSO for district and block level data, various central and state government departments, Central & State Elections Commissions and the concerned Returning Officers' releases, Electoral Rolls, Election results and allied publications, internal assessment, surveys, estimates and analysis. Therefore, certain adjustment of data at micro level may have been done to arrive closer to the macro data.
4. Data have been provided on an "As Is" and "As AVAILABLE" basis
5. The colours shown in the maps or diagram and charts of a particular party, alliance or AC are indicative and do not represent them.
6. This publication which includes maps, sheets, graphs and data would be the property under copyright of Datanet only. The user may use these for its internal study, analysis and research purposes. It's public display, re-selling or any commercial uses by the user are not allowed.
7. Datanet has taken due care and caution in compilation and processing of data and allied information, but does not guarantee the accuracy, adequacy or completeness of any information/analysis and will be not responsible for any errors or omissions or for the results obtained from the use of such information/analysis.
8. All the contents for the publication have been culled from various authentic sources and Datanet reasonably believes such sources to be reliable, but does not make any representations, express or implied as to the accuracy or fitness of use of such information. The information or contents of the information/analysis do not constitute advice and should not be relied upon in making (or refraining from making) any decision. Any reliance placed upon the information provided by Datanet is the sole responsibility and strictly at the user's risk.
9. In no event will Datanet be liable for any damages (including, without limitation, damages for loss of business projects, or loss of profits) arising in contract, tort or otherwise from the use of or inability to use any of its contents, or from any action taken (or refrained from being taken) as a result of using the analysis or any of its contents. Datanet its directors, owners, editors, officials, employees, distributor and agents or any associate will not be liable for any errors in the information contained or any consequences arising from the use of the contents of the provided information/analysis.
10. If any provision of these terms and conditions is held invalid or illegal or unenforceable for any reason by any court of competent jurisdiction, such provision shall be severed and the remainder of provisions of the terms and conditions shall continue in full force and effect as if the Term of Use had been executed with the invalid, illegal or unenforceable provision eliminated.
11. If there are any discrepancies in the information provided, please bring it to attention of Datanet for suitable rectification measures.

Buy Online This Complete Book At
Datanet India eBooks Store

www.indiastatpublications.com

or go directly at

[http://www.indiastatpublications.com/
Assembly_factbook/Madhya_Pradesh/Shahdol/ Badwara](http://www.indiastatpublications.com/Assembly_factbook/Madhya_Pradesh/Shahdol/Badwara)



 **indiastat**elections

ISBN : 978-93-87165-03-8

