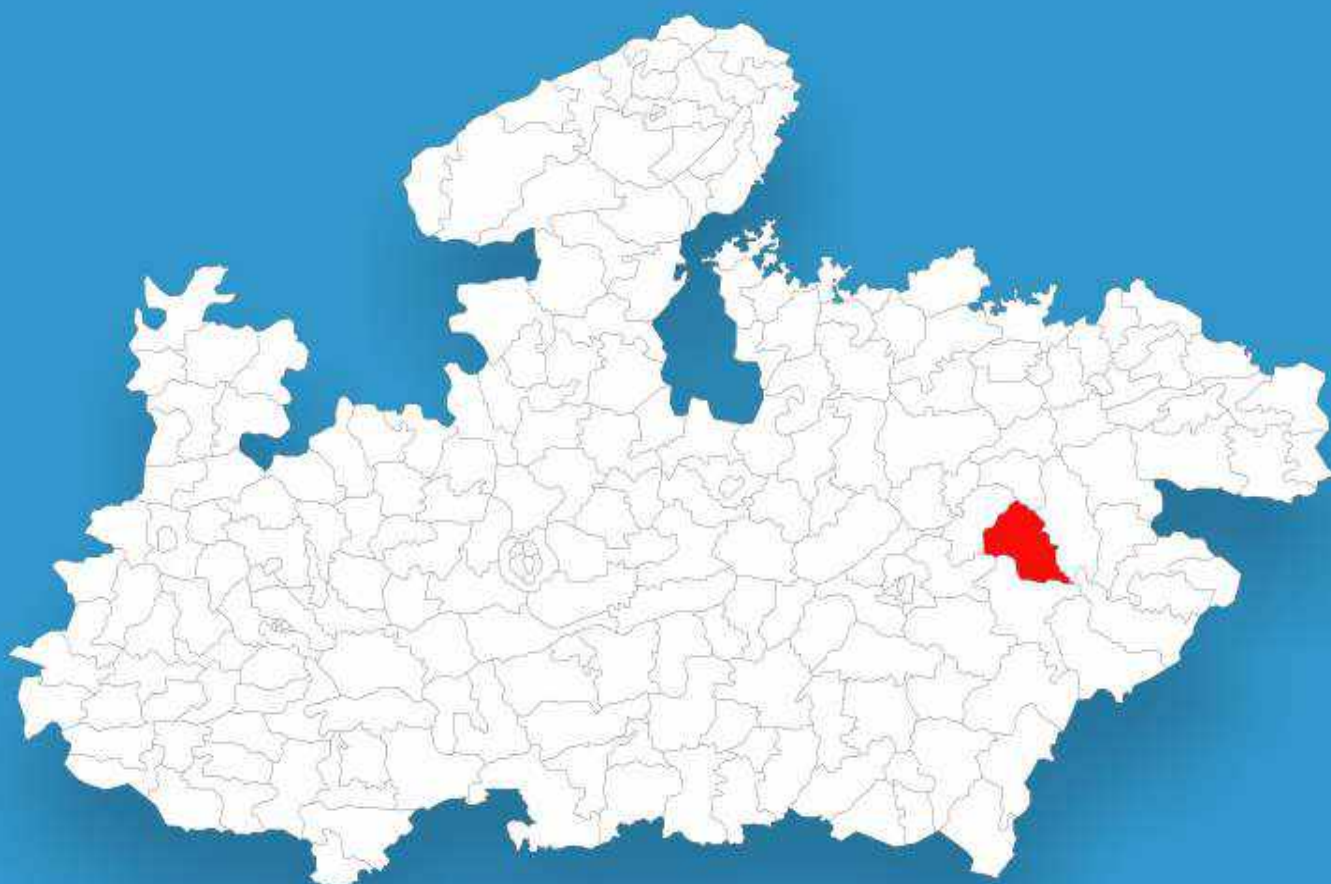




Madhya Pradesh

# Assembly Factbook™

Bandhavgarh Assembly Constituency



Key Electoral Data of Bandhavgarh  
Assembly Constituency (Vidhan Sabha)

Madhya Pradesh

# Assembly Factbook™

Bandhavgarh Assembly Constituency



Bandhavgarh Vidhan Sabha

## **Editor & Director**

Dr. R.K. Thukral

## **Research Editor**

Dr. Shafeeq Rahman

## **Compiled, Researched and Published by Datanet India Pvt. Ltd.**

D-100, 1st Floor,

Okhla Industrial Area, Phase-I,  
New Delhi- 110020.

Ph.: 91-11- 43580781-84

Email : support@indiastatpublications.com

Website : www.indiastatelections.com

## **Online Book Store :**

www.indiastatpublications.com

**Report No. :** AFB/MP-089-0125

**ISBN :** 978-93-87165-10-6

**First Edition :** January, 2018

**Eighth Updated Edition :** January, 2025

**Price :** Rs. 11500/-

US\$ 310

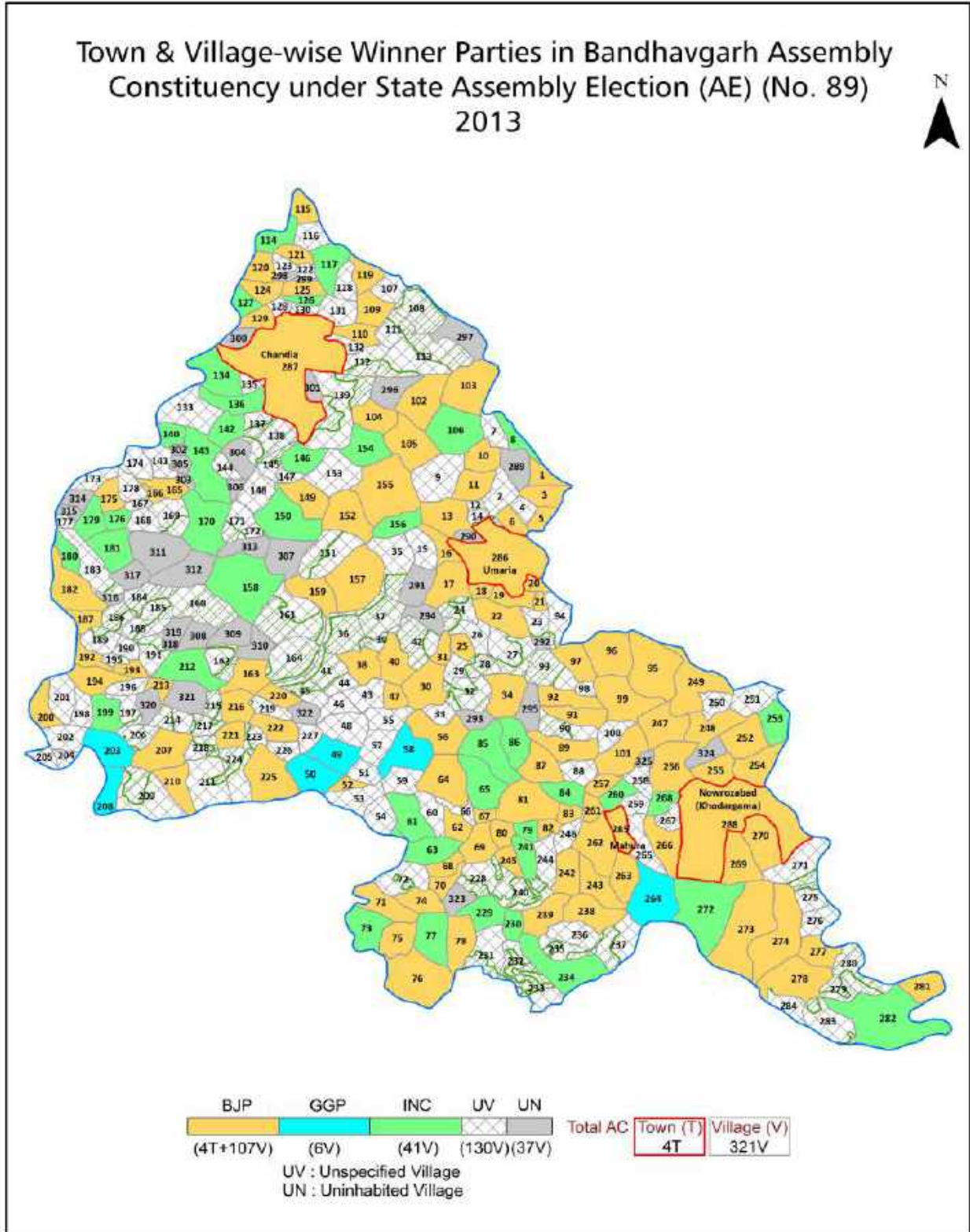
**© Datanet India Pvt. Ltd.**

All rights reserved. No part of this book may be reproduced, stored in a retrieval system or transmitted in any form or by any means, mechanical photocopying, photographing, scanning, recording or otherwise without the prior written permission of the publisher. Please refer to Disclaimer at page no. 192 for the use of this publication.

Printed in India

No.	Particulars	Page No.
	<b>Introduction</b>	
1	Assembly Constituency - (Vidhan Sabha) at a Glance   Features of Assembly as per Delimitation Commission of India (2008)	1-2
	<b>Location and Political Maps</b>	
2	Location Map   Boundaries of Assembly Constituency - (Vidhan Sabha) in District   Boundaries of Assembly Constituency under Parliamentary Constituency - (Lok Sabha)   Town & Village-wise Winner Parties- 2024, 2023, 2019, 2018, 2014, 2013 and 2008	3-11
	<b>Administrative Setup (2011)</b>	
3	District   Sub-district   Towns   Villages   Inhabited Villages   Uninhabited Villages   Village Panchayat   Intermediate Panchayat	12-26
	<b>Demographics (2011)</b>	
4	Population   Households   Rural/Urban Population   Towns and Villages by Population Size   Sex Ratio (Total & 0-6 Years)   Religious Population   Social Population   Literacy Rate	27-28
	<b>Electoral Features</b>	
5	Important Dates of Last Elections Held   Electors by Gender   Service Electors   Voters   Voters Turnout   Polling Stations & Average Number of Electors per Polling Station   Electors by Age Group   Present Elected Representatives	29-34
	<b>Historical Summary Election Results</b>	
6	Vote Share of Major Parties   Winning Margin (Number & Percentage)   Polarity of Parties   Summary Result of Assembly Segment of Parliamentary Elections 2024, 2019, 2014 and 2009   Summary Result of Assembly Elections 2023, 2018, 2013 and 2008	35-45
	<b>Polling Station Level Election Results</b>	
7	Name and Number of Polling Station 2024, 2023, 2019, 2018, 2014, 2013 and 2008   Polling Station-wise Electors, Voters & Voters Turnout 2024, 2023, 2019, 2018, 2014, 2013 and 2008   Polling Station wise Elections Results 2024, 2023, 2019, 2018, 2014, 2013 and 2008	46-171
	<b>Share of Assembly Constituency</b>	
8	Share of Assembly Constituency - (Vidhan Sabha) in State, District and Parliamentary Constituency - (Lok Sabha)	172
	<b>Socio-Economic Amenities (2011)</b>	
9	Access to Administrative Units   Agricultural, Manufacturing and Industrial Commodities   Demographic Indicators   Education   Health & Manpower   Drinking Water Supply   Sanitation   Entertainment and Recreations Infrastructure   Power   Food Allocation Distribution and Marketing of Agriculture Commodities Infrastructure   Transport and Road Infrastructure   Communication   Banking and Financial Services   Land Use   Irrigation Source	174-187
10	<b>Abbreviation &amp; Sources</b>	189-190
11	<b>Disclaimer</b>	192

**Location & Political Map**



## Administrative Setup

### List of Village Panchayat & Intermediate Panchayat (Block) Name - 2011

Village Name	Village Panchayat Name	Intermediate Panchayat Name
Akhdar	Akhdhar	Umaria (Karkeli)
Akmaniha	Uchehra	Umaria (Karkeli)
Amadongri	Amadhogri	Umaria (Karkeli)
Amaha	Tamannara	Umaria (Karkeli)
Amanhudi	Amadi	Umaria (Karkeli)
Amari	Amadi	Umaria (Karkeli)
Amdara	Amdari	Umaria (Karkeli)
Amdari	Amdari	Umaria (Karkeli)
Amuwari	Kalda	Umaria (Karkeli)
Anchla	Achala	Umaria (Karkeli)
Arnuwari	Mali	Umaria (Karkeli)
Atariya	Atriya	Umaria (Karkeli)
Atariya	Patrei	Umaria (Karkeli)
Atariya	Tamannara	Umaria (Karkeli)
Babal Kund	-	Umaria (Karkeli)
Badagaon	Badagawan	Umaria (Karkeli)
Baderi	Baderi	Umaria (Karkeli)
Badkhera	Badhkhera-22	Umaria (Karkeli)
Badkhera	Badhkhera-16	Umaria (Karkeli)
Badwar	Pali	Umaria (Karkeli)
Baghwar	Chargwa	Umaria (Karkeli)
Baherghata	-	Umaria (Karkeli)
Baherwah	Dhatura	Umaria (Karkeli)
Bahirde	Badagawan	Umaria (Karkeli)
Baja Kund	Pathrukala	Umaria (Karkeli)
Bamhangawan	Madhwa	Umaria (Karkeli)
Bandhwa Tola	Bandhwatola	Umaria (Karkeli)
Banka	Banka	Umaria (Karkeli)
Bansa	Gudha	Umaria (Karkeli)

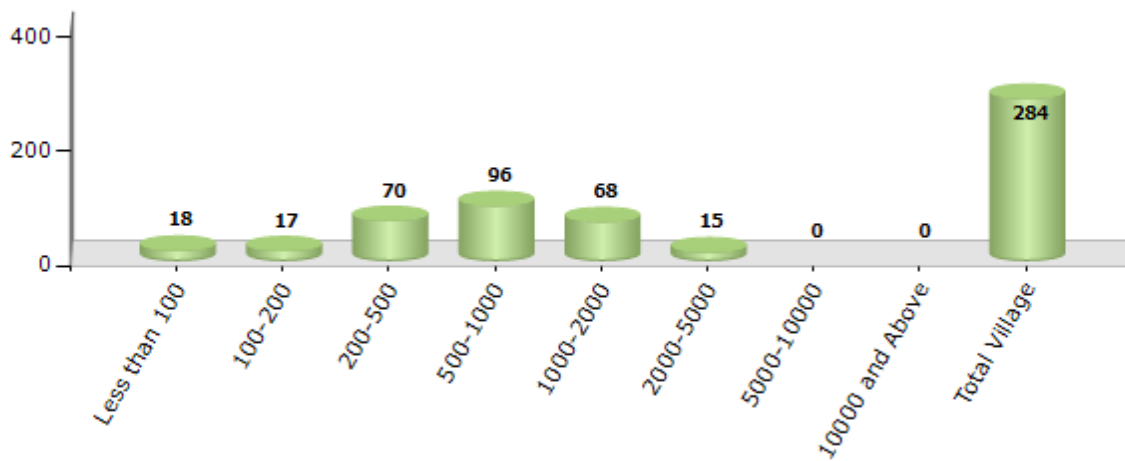
Contd....

## Demographics

### Number of Villages by Population Size - 2011

Less than 100	100-200	200-500	500-1000	1000-2000	2000-5000	5000-10000	10000 and Above	Total Village
18	17	70	96	68	15	0	0	284

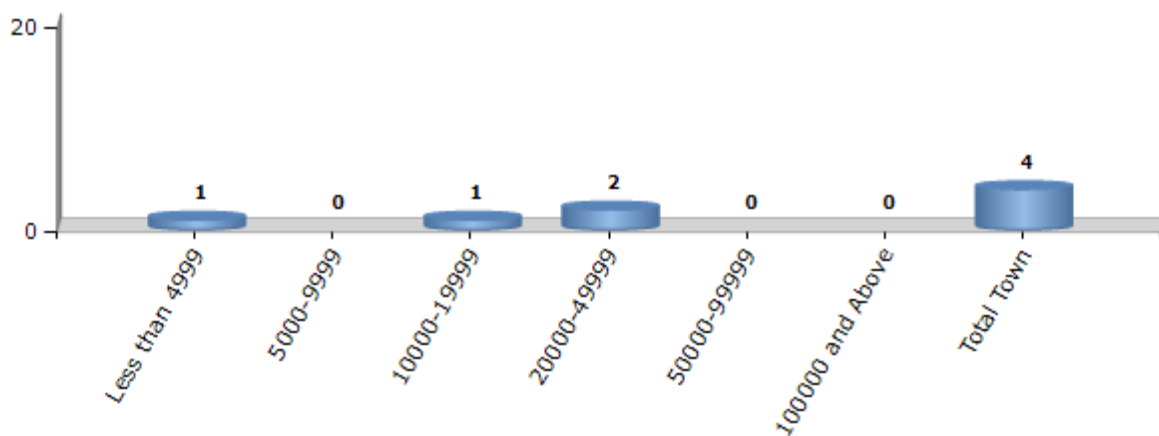
Number of Villages by Population Size - 2011



### Number of Towns by Population Size - 2011

Less than 4999	5000-9999	10000-19999	20000-49999	50000-99999	100000 and Above	Total Town
1	0	1	2	0	0	4

Number of Towns by Population Size - 2011

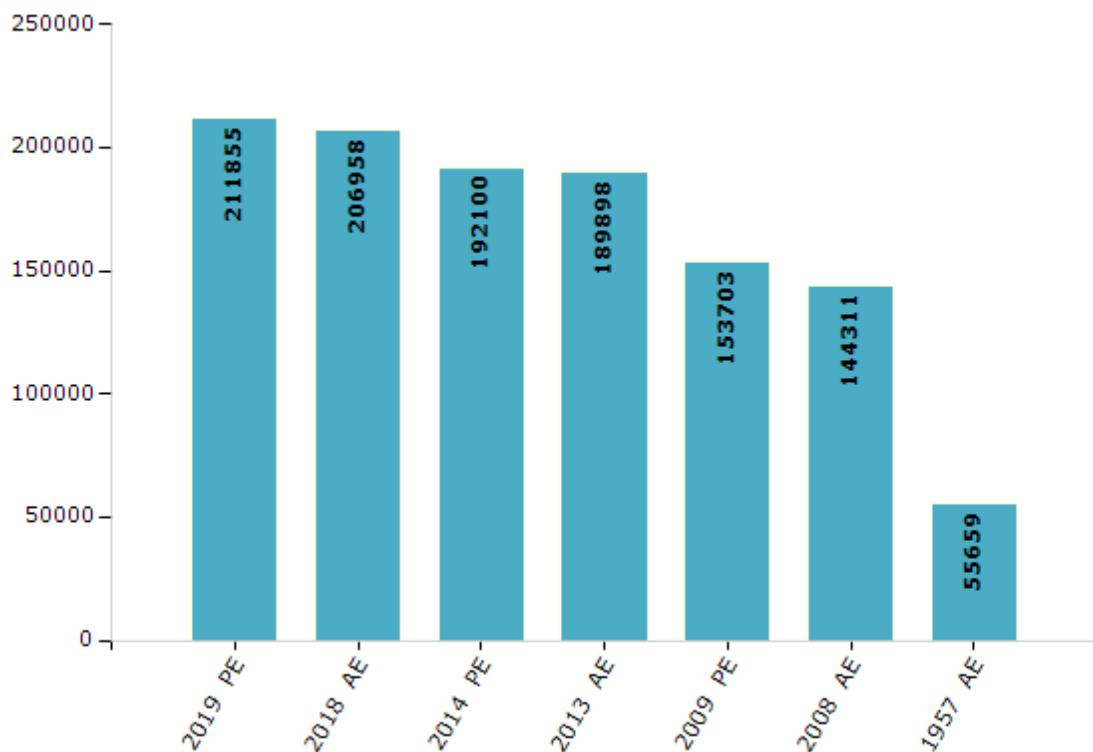


## Electoral Features

### Electors by Male & Female

Year	Male	Female	Others	Total	Year	Male	Female	Others	Total
2019 PE	108750	103102	3	211855	1993 AE	-	-	-	-
2018 AE	106461	100494	3	206958	1990 AE	-	-	-	-
2014 PE	99626	92469	5	192100	1985 AE	-	-	-	-
2013 AE	98518	91375	5	189898	1980 AE	-	-	-	-
2009 PE	80987	72716	-	153703	1977 AE	-	-	-	-
2008 AE	75524	68787	-	144311	1972 AE	-	-	-	-
2004 PE	-	-	-	-	1967 AE	-	-	-	-
2003 AE	-	-	-	-	1962 AE	-	-	-	-
1999 PE	-	-	-	-	1957 AE	-	-	-	55659
1998 AE	-	-	-	-	1952 AE	-	-	-	-

Number of Electors



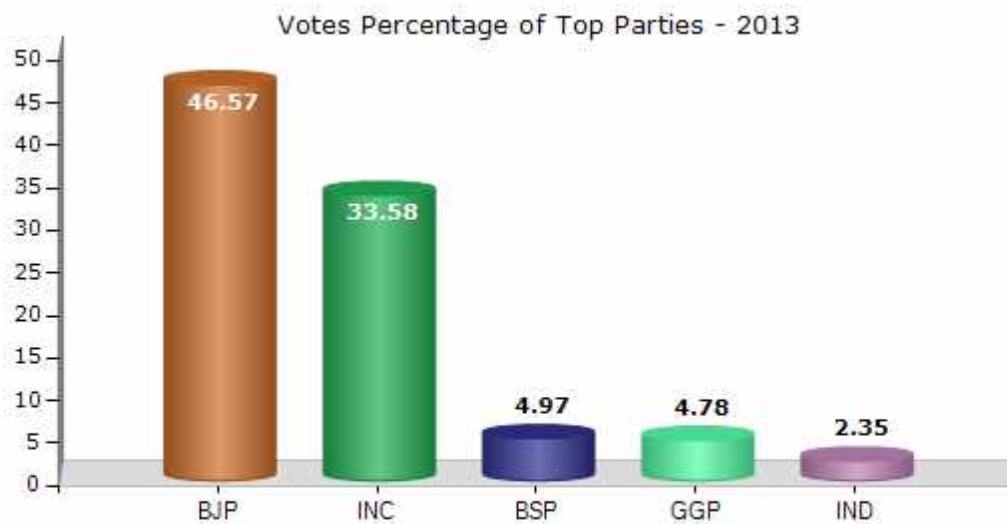
Note : AE : Assembly Election, PE : Assembly Segment of Parliamentary Election



## Historical Summary Election Results

### Summary Result of Assembly Election - 2013

Candidate Name	Party	Votes	Votes %
Gyan Singh	BJP	66881	46.57
Pyrelal Baiga	INC	48236	33.58
Rampyari Manohar Singh Maravi	BSP	7135	4.97
Kushal Singh Marko	GGP	6870	4.78
Engi Vijay Kumar Kol	IND	3372	2.35
Sarju	IND	2279	1.59
Chain Singh	IND	1021	0.71
Ram Milan Baiga	NPEP	1013	0.71
Seema Nandlal	SP	924	0.64
Vijay Singh Shyam	BSCP	896	0.62
	NOTA	4998	3.48



## Polling Station Level Election Results

### Number and Name of Polling Stations (PS) (2018)

Number of Polling Stations	Name of Polling Stations	Number of Polling Stations	Name of Polling Stations
1	Poorve Madhyamik Shala Bhawan Khairbhar	22	Shas Kanya Madhy Vidyalyay Lodha
2	Prathmik Shala Bhawan Tenduha	23	K.Pu.Ma.Sha.Bhawan Room No.1 Lodha
3	Poorve Madhyamik Shala Bhawan Barehta	24	Primary School Building Tagra Tola Lodha
4	Ma Shala Bhavan Jogiya	25	Ma Shala Bhavan Majhagavan
5	Prathmik Shala Bhavan Semadaree	26	Pu.Ma.Sha.Bhawan Khalekathai
6	Prathmik Shala Bhavan Patharahata	27	Pra Shala Bhavan Atirict Kachh Narvar
7	Pra Shala Bhavan Karanpura Patharahata	28	Prathmik Shala Bhawan Kudri Narwar
8	Poorve Madhyamik Shala Bhavan Koyalaree	29	Poorve Madhyamik Shala Bhawan Barauda
9	Poorve Madhyamik Shala Bhavan Jhala	30	Pra Shala Bhavan Jogin
10	Pu.Ma.Sha.Bhawan Patarei	31	Pra. Shala Bhavan Ghoghri
11	Poorv Madhyamik Shala Bhavan Banka	32	Pooa Maa Shaa Bhavan Baheravah
12	Shas Purv Madhy Vidyalyay Rampur	33	Pooa Maa Shaa Bhavan Dhatoora
13	Poorve Madhyamik Shala Bhavan Salaiya Naveen Bhawan	34	Kanya Uch Ma Vid Bhavan Poorvee Bhag Chandiya
14	Shas Purv Madhy Vidyalyay Dhourkhoh	35	K. U. M. Vi. Bhawan Paschimi Bhag Chandiya
15	Pra Shala Bhavan Talee	36	Pu.Ma Sha Bhavan Kamra No.1 Pashchimee Bhag Chandiya
16	Poo Ma Shala Bhavan Anchala New Bhawan	37	Pu. Ma. Shala Bhawan. Kamra No. 2 Pashimi Bhag Chandiya
17	Ma Shala Bhavan Didauree	38	Kanya Praa Shala Bhavan Chandiya
18	Prathmik Shala Bhavan Dubbar	39	Kanya U. M. Vidyalyaya Bhavan Paschimi Bhag Chandiya
19	Poorve Madhyamik Shala Bhawan Paali	40	Aaganbadi Bhavan Ward No 13 Chandiya
20	Pu.Ma. Shala Bhavan Pali Room No. 2	41	Uamaavi Bhavan Uttaree Bhag Chandiya
21	Ju.Ha.School Bhawan Lodha	42	Praa Shala Bhavan Chhparavah (Chandiya)

Contd....

## Polling Station Level Election Results

### Polling Station-wise Votes Secured by Overall Top Five Parties in Bandhavgarh Assembly in Assembly Election (AE) under Shahdol Parliamentary Constituency in Madhya Pradesh (2018)

Number of Polling Station	Winner - Shivnarayan Singh (Lallu Bhaiya) (BJP)	Runner-up - Dhyan Singh (INC)	3rd - Satilal Bega (IND)	4th - Ram Milan Baiga (GPP)	5th - Shivprasad Kol (BSP)	NOTA	Other	Total Votes Secured
36	365	182	24	3	36	11	11	632
37	279	129	32	1	33	12	27	513
38	590	228	17	0	18	21	33	907
39	254	115	7	4	32	10	12	434
40	391	239	9	1	3	16	24	683
41	384	271	17	3	55	22	23	775
42	203	136	11	1	45	9	10	415
43	77	419	6	1	36	9	2	550
44	441	223	13	1	20	17	23	738
45	390	218	20	3	38	17	16	702
46	213	143	5	3	7	15	9	395
47	72	270	78	0	27	15	10	472
48	200	157	15	1	31	10	8	422
49	279	238	8	0	9	16	8	558
50	143	231	12	4	122	12	10	534
51	290	414	9	1	37	11	12	774
52	359	308	15	1	6	11	13	713
53	201	143	1	1	5	6	1	358
54	265	375	6	0	37	11	3	697
55	235	268	8	3	11	11	7	543
56	297	312	6	1	12	9	23	660
57	167	172	3	1	7	5	8	363
58	314	361	4	1	19	14	10	723
59	411	126	10	2	64	14	9	636
60	209	87	9	3	30	8	8	354
61	290	239	17	2	120	22	21	711
62	240	233	14	1	15	6	15	524
63	131	225	7	3	51	4	12	433
64	188	184	8	2	35	8	8	433
65	228	326	7	1	9	10	7	588
66	187	111	2	0	7	1	6	314
67	291	310	15	1	109	14	18	758
68	59	112	8	1	56	10	5	251
69	244	286	9	0	18	17	11	585
70	78	273	11	2	2	14	6	386

Contd....

**Polling Station Level Election Results**

**Winner, Runner-up and 3rd Party Position & Winning Margin According to Polling Stations in Bandhavgarh Assembly in Assembly Election (AE) under Shahdol Parliamentary Constituency in Madhya Pradesh (2018)**

Polling Station Number	Winner Party	Winner Votes (%)	Runner-up Party	Runner-up Votes (%)	Winning Margin Votes (%)	Third Party	Third Party Votes (%)	Other Votes (%)
67	INC	310 (40.9)	BJP	291 (38.39)	19 (2.51)	BSP	109 (14.38)	48 (6.33)
68	INC	112 (44.62)	BJP	59 (23.51)	53 (21.11)	BSP	56 (22.31)	24 (9.56)
69	INC	286 (48.89)	BJP	244 (41.71)	42 (7.18)	BSP	18 (3.08)	37 (6.32)
70	INC	273 (70.73)	BJP	78 (20.21)	195 (50.52)	IND (SB)	11 (2.85)	24 (6.22)
71	INC	187 (44.1)	BJP	121 (28.54)	66 (15.56)	GGP	88 (20.75)	28 (6.6)
72	INC	334 (51.7)	BJP	257 (39.78)	77 (11.92)	BSP	18 (2.79)	37 (5.73)
73	BJP	286 (44.07)	INC	138 (21.26)	148 (22.81)	GGP	81 (12.48)	144 (22.19)
74	INC	173 (44.7)	BJP	167 (43.15)	6 (1.55)	BSP	8 (2.07)	39 (10.08)
75	BJP	337 (42.23)	INC	222 (27.82)	115 (14.41)	GGP	123 (15.41)	116 (14.54)
76	BJP	260 (52.31)	INC	167 (33.6)	93 (18.71)	BSP	26 (5.23)	44 (8.85)
77	BJP	332 (71.71)	INC	112 (24.19)	220 (47.52)	IND (SB)	8 (1.73)	11 (2.38)
78	INC	253 (51.63)	BJP	197 (40.2)	56 (11.43)	BSP	10 (2.04)	30 (6.12)
79	INC	451 (61.95)	BJP	179 (24.59)	272 (37.36)	GGP	32 (4.4)	66 (9.07)
80	BJP	243 (30.19)	GGP	233 (28.94)	10 (1.25)	INC	208 (25.84)	121 (15.03)
81	GGP	383 (61.67)	INC	98 (15.78)	285 (45.89)	BJP	49 (7.89)	91 (14.65)
82	GGP	281 (36.35)	INC	258 (33.38)	23 (2.97)	BJP	124 (16.04)	110 (14.23)
83	GGP	148 (45.96)	BJP	86 (26.71)	62 (19.25)	INC	60 (18.63)	28 (8.7)
84	BJP	290 (37.96)	INC	237 (31.02)	53 (6.94)	GGP	128 (16.75)	109 (14.27)
85	BJP	192 (49.61)	INC	72 (18.6)	120 (31.01)	GGP	31 (8.01)	92 (23.77)
86	BJP	278 (47.77)	INC	176 (30.24)	102 (17.53)	IND (JK)	67 (11.51)	61 (10.48)
87	GGP	120 (38.46)	BJP	69 (22.12)	51 (16.34)	INC	56 (17.95)	67 (21.47)
88	BJP	285 (39.09)	INC	243 (33.33)	42 (5.76)	GGP	121 (16.6)	80 (10.97)
89	INC	343 (47.77)	BJP	190 (26.46)	153 (21.31)	GGP	65 (9.05)	120 (16.71)
90	BJP	256 (39.94)	GGP	207 (32.29)	49 (7.65)	INC	94 (14.66)	84 (13.1)
91	GGP	262 (33.98)	BJP	202 (26.2)	60 (7.78)	INC	179 (23.22)	128 (16.6)
92	BJP	268 (40.92)	INC	223 (34.05)	45 (6.87)	GGP	90 (13.74)	74 (11.3)
93	INC	247 (50.72)	BJP	158 (32.44)	89 (18.28)	GGP	46 (9.45)	36 (7.39)
94	INC	228 (40.5)	BJP	212 (37.66)	16 (2.84)	GGP	73 (12.97)	50 (8.88)
95	BJP	219 (38.29)	IND (SB)	116 (20.28)	103 (18.01)	INC	99 (17.31)	138 (24.13)
96	BJP	374 (67.88)	INC	110 (19.96)	264 (47.92)	IND (SB)	28 (5.08)	39 (7.08)
97	INC	366 (47.29)	BJP	279 (36.05)	87 (11.24)	IND (SB)	66 (8.53)	63 (8.14)
98	BJP	210 (37.57)	INC	193 (34.53)	17 (3.04)	IND (SB)	90 (16.1)	66 (11.81)
99	INC	254 (46.01)	BJP	252 (45.65)	2 (0.36)	IND (SB)	16 (2.9)	30 (5.43)

Contd....

## Socio-Economic Amenities - Rural

### Access to Education Facilities

Particulars	Number of Village (% of Population)				
	Available	Not Available	If Not Available (Distance of Nearest Facility)		
			A	B	C
Govt. Primary School	255 (99)	29 (1)	19 (1)	1 (0)	0 (0)
Private Primary School	20 (21)	264 (79)	0 (0)	0 (0)	0 (0)
Govt. Middle School	141 (75)	143 (25)	68 (12)	0 (0)	0 (0)
Private Middle School	20 (20)	264 (80)	0 (0)	0 (0)	0 (0)
Govt. Secondary School	21 (22)	263 (78)	66 (20)	103 (34)	60 (14)
Private Secondary School	2 (3)	282 (97)	0 (0)	0 (0)	0 (0)
Govt. Senior Secondary School	14 (17)	270 (83)	42 (15)	79 (28)	59 (16)
Private Senior Secondary School	0 (0)	284 (100)	0 (0)	0 (0)	0 (0)
Govt. Arts and Science Degree College	0 (0)	284 (100)	9 (4)	22 (13)	129 (46)
Private Arts and Science Degree College	0 (0)	284 (100)	0 (0)	0 (0)	0 (0)
Govt. Engineering College	0 (0)	284 (100)	0 (0)	0 (0)	173 (62)
Private Engineering College	0 (0)	284 (100)	0 (0)	0 (0)	0 (0)
Govt. Medicine College	0 (0)	284 (100)	0 (0)	0 (0)	211 (77)
Private Medicine College	0 (0)	284 (100)	0 (0)	0 (0)	0 (0)
Govt. Management Institute	0 (0)	284 (100)	1 (2)	0 (0)	78 (28)
Private Management Institute	0 (0)	284 (100)	0 (0)	0 (0)	0 (0)
Govt. Polytechnic	0 (0)	284 (100)	3 (1)	12 (7)	264 (90)
Private Polytechnic	0 (0)	284 (100)	0 (0)	0 (0)	0 (0)
Govt. Vocational Training School/ITI	0 (0)	284 (100)	7 (3)	20 (10)	254 (86)
Private Vocational Training School/ITI	0 (0)	284 (100)	0 (0)	0 (0)	0 (0)
Govt. Non Formal Training Centre	0 (0)	284 (100)	10 (4)	16 (10)	255 (85)
Private Non Formal Training Centre	0 (0)	284 (100)	0 (0)	0 (0)	0 (0)
Govt. School For Disabled	0 (0)	284 (100)	4 (1)	4 (4)	87 (33)
Private School For Disabled	0 (0)	284 (100)	0 (0)	0 (0)	0 (0)
Government Others	0 (0)	284 (100)	5 (3)	21 (11)	258 (86)
Private Others	0 (0)	284 (100)	0 (0)	0 (0)	0 (0)

Note : Distance A : Less than 5 km; B : Between 5-10 km; C : 10+ km.; Source : Data Analysis is based on 2011 Census.

## DISCLAIMER

The Terms of Use and Disclaimer of Datanet India Private Limited (hereinafter referred to as "Datanet") for use of this analysis report of **Bandhavgarh Assembly Constituency (Bandhavgarh Vidhan Sabha)** :-

1. **Assembly Factbook™** is a Registered Trade Mark owned by Datanet.
2. All the maps are sketched and graphical representation only and have not been drawn to the scale and also not to represent the actual geographical area or boundary of the unit.
3. The data for the aforesaid analysis is based on authentic sources and has been culled from the various publications of Census, CSO and NSSO for district and block level data, various central and state government departments, Central & State Elections Commissions and the concerned Returning Officers' releases, Electoral Rolls, Election results and allied publications, internal assessment, surveys, estimates and analysis. Therefore, certain adjustment of data at micro level may have been done to arrive closer to the macro data.
4. Data have been provided on an "As Is" and "As AVAILABLE" basis
5. The colours shown in the maps or diagram and charts of a particular party, alliance or AC are indicative and do not represent them.
6. This publication which includes maps, sheets, graphs and data would be the property under copyright of Datanet only. The user may use these for its internal study, analysis and research purposes. It's public display, re-selling or any commercial uses by the user are not allowed.
7. Datanet has taken due care and caution in compilation and processing of data and allied information, but does not guarantee the accuracy, adequacy or completeness of any information/analysis and will be not responsible for any errors or omissions or for the results obtained from the use of such information/analysis.
8. All the contents for the publication have been culled from various authentic sources and Datanet reasonably believes such sources to be reliable, but does not make any representations, express or implied as to the accuracy or fitness of use of such information. The information or contents of the information/analysis do not constitute advice and should not be relied upon in making (or refraining from making) any decision. Any reliance placed upon the information provided by Datanet is the sole responsibility and strictly at the user's risk.
9. In no event will Datanet be liable for any damages (including, without limitation, damages for loss of business projects, or loss of profits) arising in contract, tort or otherwise from the use of or inability to use any of its contents, or from any action taken (or refrained from being taken) as a result of using the analysis or any of its contents. Datanet its directors, owners, editors, officials, employees, distributor and agents or any associate will not be liable for any errors in the information contained or any consequences arising from the use of the contents of the provided information/analysis.
10. If any provision of these terms and conditions is held invalid or illegal or unenforceable for any reason by any court of competent jurisdiction, such provision shall be severed and the remainder of provisions of the terms and conditions shall continue in full force and effect as if the Term of Use had been executed with the invalid, illegal or unenforceable provision eliminated.
11. If there are any discrepancies in the information provided, please bring it to attention of Datanet for suitable rectification measures.

**Buy Online This Complete Book At  
Datanet India eBooks Store**

[www.indiastatpublications.com](http://www.indiastatpublications.com)

or go directly at

[http://www.indiastatpublications.com/  
Assembly\\_factbook/Madhya\\_Pradesh/Shahdol/ Bandhavgarh](http://www.indiastatpublications.com/Assembly_factbook/Madhya_Pradesh/Shahdol/Bandhavgarh)

 **india**stat**elections**

