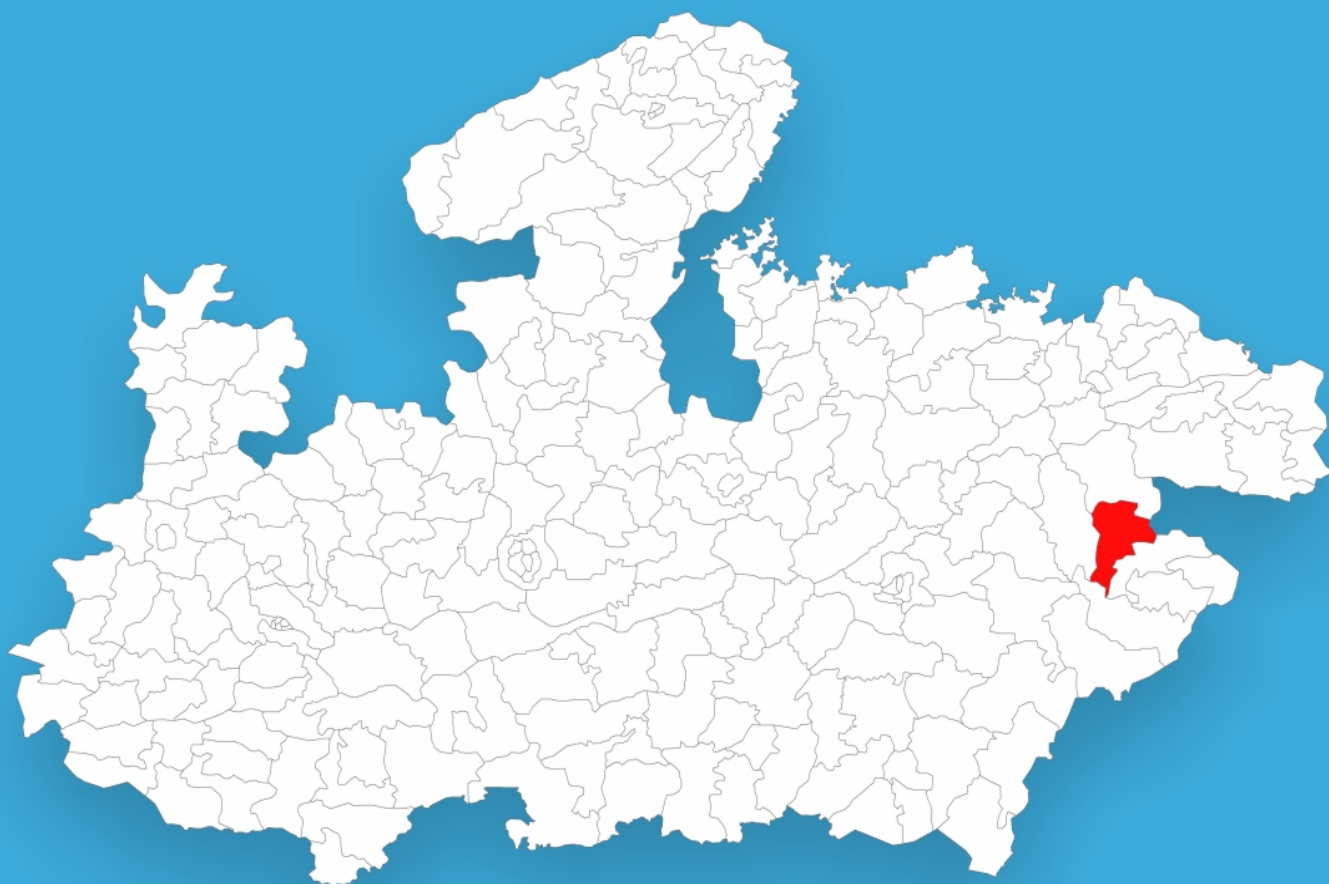




Madhya Pradesh

Assembly Factbook™

Jaisingnagar Assembly Constituency

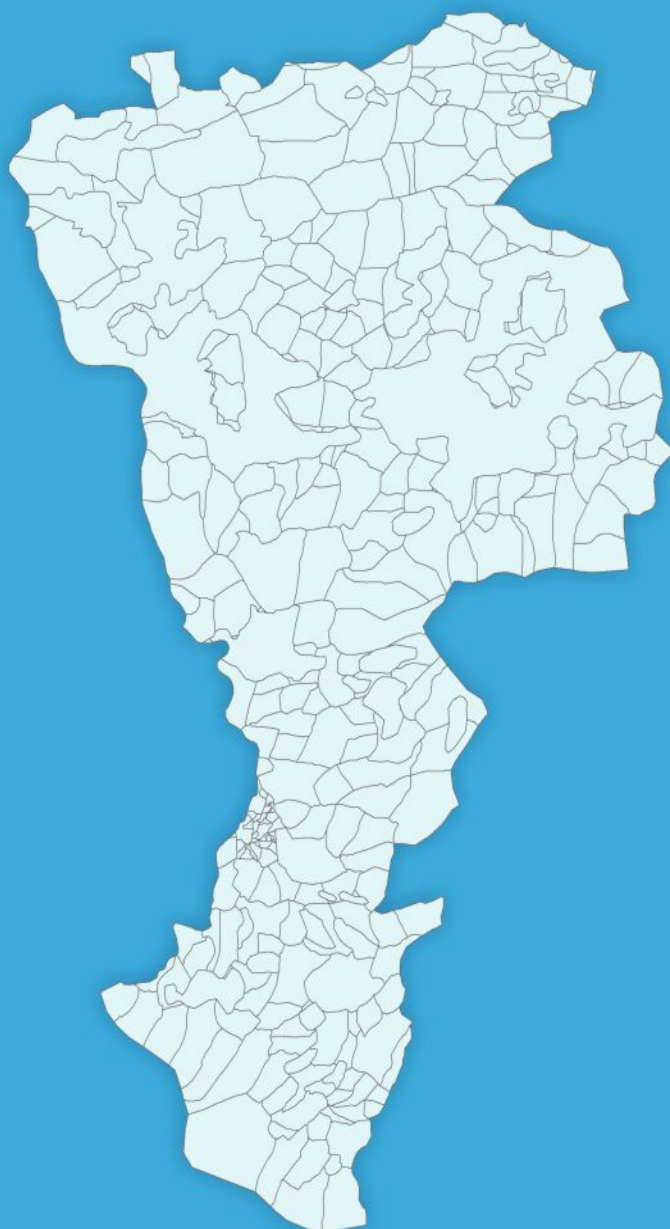


Key Electoral Data of Jaisingnagar
Assembly Constituency (Vidhan Sabha)

Madhya Pradesh

Assembly Factbook™

Jaisingnagar Assembly Constituency



Jaisingnagar Vidhan Sabha

Editor & Director

Dr. R.K. Thukral

Research Editor

Dr. Shafeeq Rahman

**Compiled, Researched and Published by
Datanet India Pvt. Ltd.**

D-100, 1st Floor,
Okhla Industrial Area, Phase-I,
New Delhi- 110020.
Ph.: 91-11- 43580781-84
Email : support@indiastatpublications.com
Website : www.indiastatelections.com

Online Book Store :

www.indiastatpublications.com

Report No. : AFB/MP-084-0125

ISBN : 978-93-6219-473-2

First Edition : January, 2018

Eighth Updated Edition : January, 2025

Price : Rs.11500/-

US\$ 310

© **Datanet India Pvt. Ltd.**

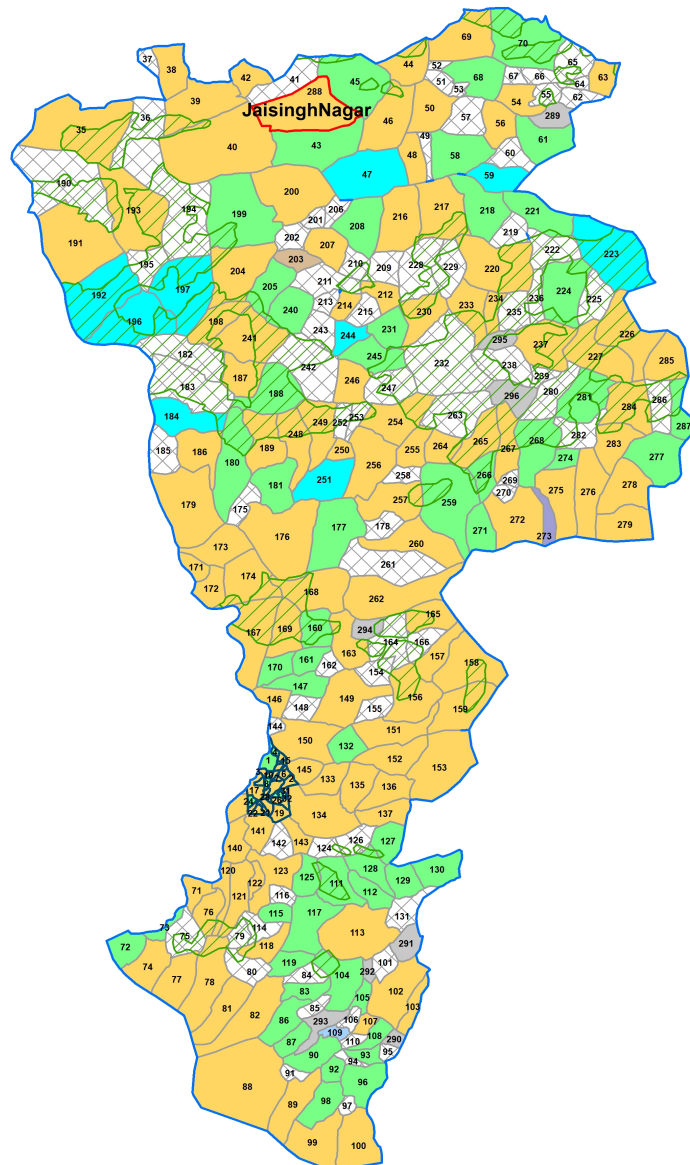
All rights reserved. No part of this book may be reproduced, stored in a retrieval system or transmitted in any form or by any means, mechanical photocopying, photographing, scanning, recording or otherwise without the prior written permission of the publisher. Please refer to Disclaimer at page no. 247 for the use of this publication.

Printed in India

No.	Particulars	Page No.
	Introduction	
1	Assembly Constituency - (Vidhan Sabha) at a Glance Features of Assembly as per Delimitation Commission of India (2008)	1-2
	Location and Political Maps	
2	Location Map Boundaries of Assembly Constituency - (Vidhan Sabha) in District Boundaries of Assembly Constituency under Parliamentary Constituency - (Lok Sabha) Town, Ward & Village-wise Winner Parties- 2024, 2023, 2019, 2018, 2014, 2013, 2009 and 2008	3-11
	Administrative Setup (2011)	
3	District Sub-district Towns Villages Inhabited Villages Uninhabited Villages Village Panchayat Intermediate Panchayat	12-26
	Demographics (2011)	
4	Population Households Rural/Urban Population Towns, Ward and Villages by Population Size Sex Ratio (Total & 0-6 Years) Religious Population Social Population Literacy Rate	27-29
	Electoral Features	
5	Important Dates of Last Elections Held Electors by Gender Service Electors Voters Voters Turnout Polling Stations & Average Number of Electors per Polling Station Electors by Age Group Present Elected Representatives	30-35
	Historical Summary Election Results	
6	Vote Share of Major Parties Winning Margin (Number & Percentage) Polarity of Parties Summary Result of Assembly Segment of Parliamentary Elections 2024, 2019, 2014, 2009, 2004 and 1999 Summary Result of Assembly Elections 2023, 2018, 2013, 2008, 2003, 1998, 1993, 1990, 1985, 1980, 1977, 1972 and 1967	36-56
	Polling Station Level Election Results	
7	Name and Number of Polling Station 2024, 2023, 2019, 2018, 2014, 2013, 2009 and 2008 Polling Station-wise Electors, Voters & Voters Turnout 2024, 2023, 2019, 2018, 2014, 2013, 2009 and 2008 Polling Station wise Elections Results 2024, 2023, 2019, 2018, 2014, 2013, 2009 and 2008	57-226
	Share of Assembly Constituency	
8	Share of Assembly Constituency - (Vidhan Sabha) in State, District and Parliamentary Constituency - (Lok Sabha)	227
	Socio-Economic Amenities (2011)	
9	Access to Administrative Units Agricultural, Manufacturing and Industrial Commodities Demographic Indicators Education Health & Manpower Drinking Water Supply Sanitation Entertainment and Recreations Infrastructure Power Food Allocation Distribution and Marketing of Agriculture Commodities Infrastructure Transport and Road Infrastructure Communication Banking and Financial Services Land Use Irrigation Source	229-242
10	Abbreviation & Sources	244-245
11	Disclaimer	247


Location & Political Map

Town, Ward & Village-wise Winner Parties in Jaisingnagar Assembly Constituency under State Assembly Election (AE) (No. 84) - 2018



AAP	BJP	GGP	INC	NINSHAD	NV	UV	UN
(1V)	(1T+27W +107V)	(9V)	(7W+55V)	(1V)	(1V)	(79V)	(8V)

Total AC	Town (T)	Ward (W)	Village (V)
	1T	34W	261V

UV : Unspecified Village
 Forest Area UN : Uninhabited Village NV : Not Voted

Note : Ward boundaries are shown for visual presentations only and these are not showing the actual geographical locations.

Administrative Setup

List of Village Panchayat & Intermediate Panchayat (Block) Name - 2011

Village Name	Village Panchayat Name	Intermediate Panchayat Name
Adhiyar Khoh	Bhursi	Pali No.1
Aitajhar	Antajhar	Sohagpur
Amajhiriya	Badkadol	Jaisinghnagar
Amha Tola	Kathootiya	Sohagpur
Amjhar	Semra	Pali No.1
Amraha	Amarha	Sohagpur
Ankuri	Ankuri	Pali No.1
Antara	Jhagrha	Sohagpur
Antari	Jhagrha	Sohagpur
Aswari	Aswari	Pali No.1
Atariya	Bodri	Sohagpur
Atariya Tola	Lodi	Pali No.1
Atariyatola	Nawatola	Pali No.1
Bachaha	Jhara	Jaisinghnagar
Badauha	Bhrri	Pali No.1
Badkadol	Badkadol	Jaisinghnagar
Badkhera	Kitoli	Sohagpur
Badra	Palsau	Pali No.1
Bagaiya	Bijouri	Sohagpur
Baghadol	Jhara	Jaisinghnagar
Baheraha	Dadratola	Pali No.1
Baheraha	Rampur	Pali No.1
Bakatawal	Karutal	Sohagpur
Bamura	Bamura	Sohagpur
Bamuri	Bamura	Sohagpur
Bandhawa Bada	Bandhwabada	Sohagpur
Barai	Barkoda	Pali No.1
Bareli	Bareli	Pali No.1
Barha	Barha	Pali No.1

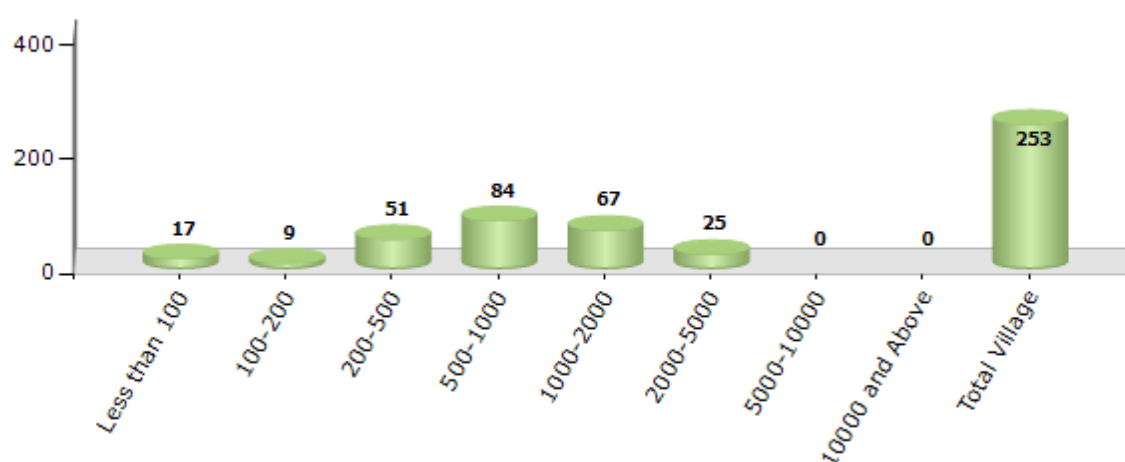
Contd....

Demographics

Number of Villages by Population Size - 2011

Less than 100	100-200	200-500	500-1000	1000-2000	2000-5000	5000-10000	10000 and Above	Total Village
17	9	51	84	67	25	0	0	253

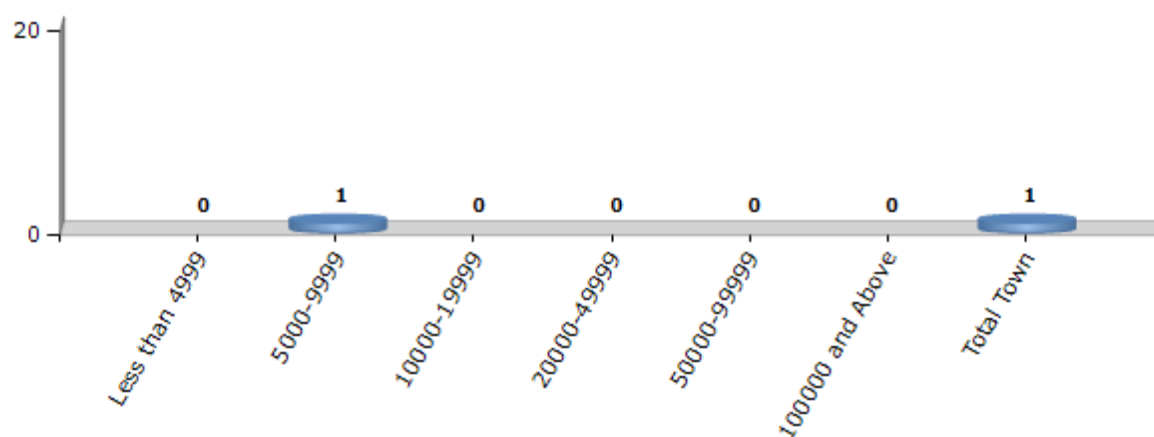
Number of Villages by Population Size - 2011



Number of Towns by Population Size - 2011

Less than 4999	5000-9999	10000-19999	20000-49999	50000-99999	100000 and Above	Total Town
0	1	0	0	0	0	1

Number of Towns by Population Size - 2011



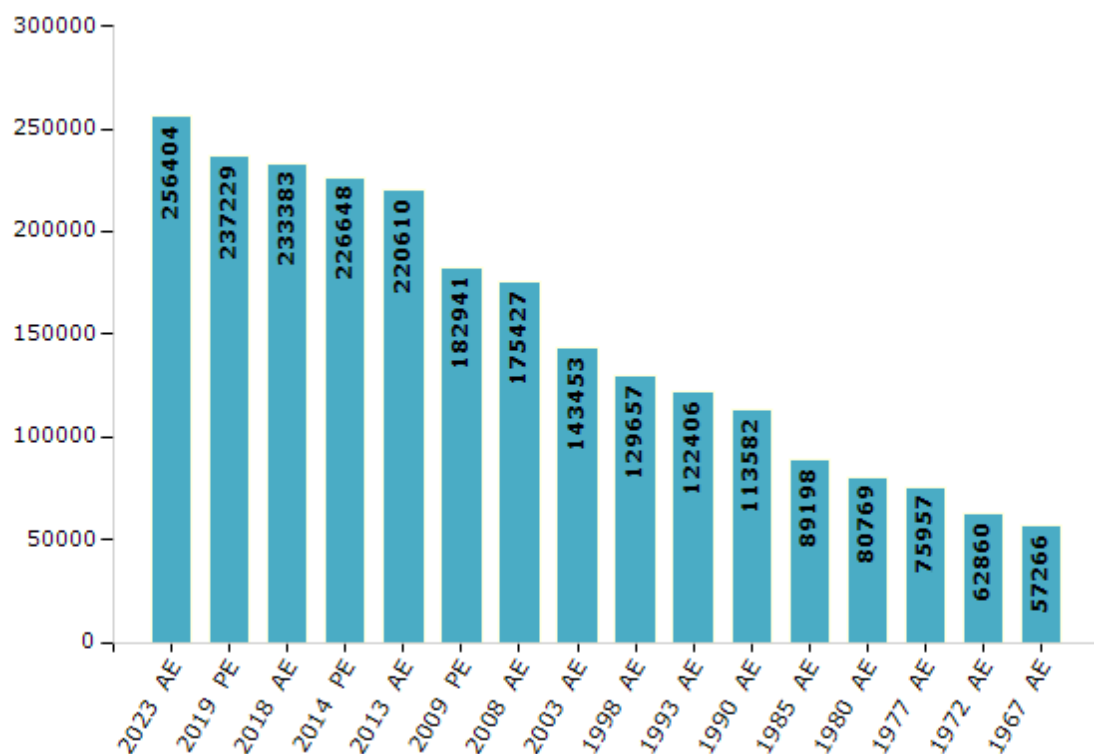
Electoral Features

Electors by Male & Female

Year	Male	Female	Others	Total
2023 AE	129840	126558	6	256404
2019 PE	121587	115640	2	237229
2018 AE	119678	113704	1	233383
2014 PE	116207	110438	3	226648
2013 AE	113396	107210	4	220610
2009 PE	95428	87513	-	182941
2008 AE	91334	84093	-	175427
2004 PE	-	-	-	-
2003 AE	72743	70710	-	143453
1999 PE	-	-	-	-
1998 AE	65810	63847	-	129657

Year	Male	Female	Others	Total
1993 AE	62677	59729	-	122406
1990 AE	58149	55433	-	113582
1985 AE	44963	44235	-	89198
1980 AE	40495	40274	-	80769
1977 AE	37882	38075	-	75957
1972 AE	31500	31360	-	62860
1967 AE	-	-	-	57266
1962 AE	-	-	-	-
1957 AE	-	-	-	-
1952 AE	-	-	-	-

Number of Electors

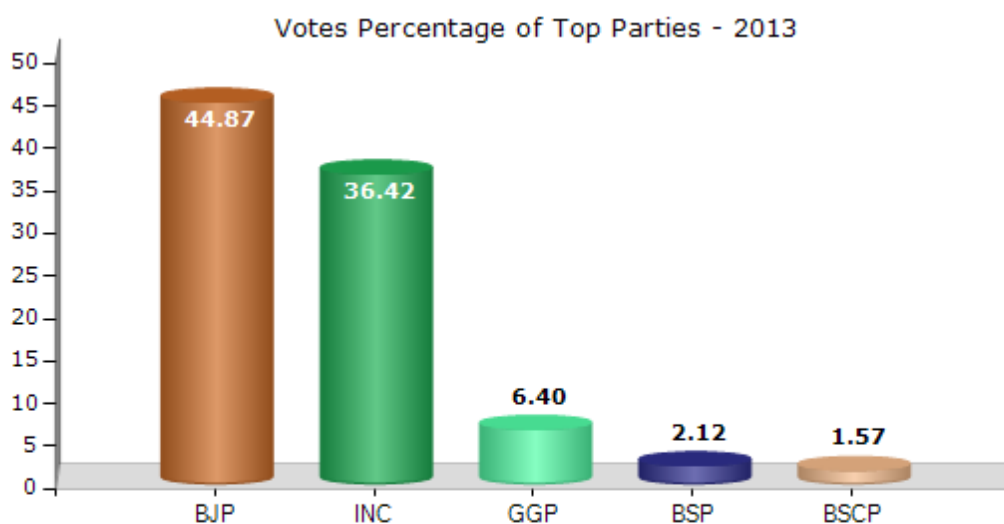


Note : AE : Assembly Election, PE : Assembly Segment of Parliamentary Election

Historical Summary Election Results

Summary Result of Assembly Election - 2013

Candidate Name	Party	Votes	Votes %
Pramila Singh	BJP	74156	44.87
Dhyan Singh	INC	60193	36.42
Sunita Singh	GGP	10574	6.4
Ram Lal	BSP	3506	2.12
Farsu	BSCP	2589	1.57
Radha	NCP	2043	1.24
Lalman Baiga	IND	1590	0.96
Kalavati Kol	IND	1476	0.89
Ram Jiyavan Panika	IND	1025	0.62
Jagannath Baiga	IND	921	0.56
Keshav Lal	NPEP	865	0.52
Lalan	SP	763	0.46
Raju Baiga	SHS	640	0.39
	NOTA	4919	2.98



Polling Station Level Election Results

Number and Name of Polling Stations (PS) (2018)

Number of Polling Stations	Name of Polling Stations	Number of Polling Stations	Name of Polling Stations
1	Pra. Sha. Bhawan Barna	22	Pra Sha Bhawan Daraaidi
2	Pra Sha Bhawan Naaigai	23	Gram Panchayat Bhawan Bhatigaonakhurd
3	Pra Sh Bhawan Devra	24	Pra Sha Bhawan Lakhanaaiti
4	Pra Sha Bhawan Dhedhua	25	Pr.School M.Duvari
5	Purva Ma. Vidya. Katira	26	Ra. Ga. Shiksha Mishan Kubra
6	Pra.Sha.Bhawan Khusharavah	27	Aganvadi Bhvan Mauhartola Kubra
7	Kanya Pu.Ma.Sha.Jaisinghnagar	28	Prathmik Shala Bhavan Kubara (Dakshini Bhag)
8	Pra Sha Bhawan Badhanvatola Jaisinghnagar	29	Pra Sha Kolantola Kubar
9	Pra Sha Bhawan Dholaratola Jaisinghnagar	30	Ma Sha Bhawan Chandela
10	Pra Sha Bhawan Devararod Jaisinghnagar	31	Pra Sha Bhawan Sarisatal
11	Purva .Ma.V.Jaisinghnagar	32	Pra.Sha.Bhawan Gopalapur
12	Govt.U.Ma.Jaisinagar	33	Pra Sha Bhawan Baraha
13	Gram Panchayat Bhawan Dholar	34	Junior High School Ka Khand Room No. 1
14	Pra Sha Bhawan Mohani Kaksha No. 1	35	Ju.High.School Khand Room No.2
15	Pr.Govt.M.Mohni Room.2	36	Pra.Sha.Bhawan Sarana
16	Ma.Sha.Bhawan Saravari	37	High School Bisanpuva
17	Pra Sha Bhawan Masiyari	38	Pra Sha Bhawan Karakat
18	Ma.Sha.Bhawan Chitarav Purvi Bhag	39	Sha.U.Ma.V.Ankuri
19	Ma Sha Bhawan Chitaranv Pashchimi Bhag	40	Pra.Patashala Salda
20	Ma.Sha.Bhawan Badakadol	41	Gram Panchayat Bhawan Dadaratola
21	Pra Sha Bhawan Jhara	42	Pra Sha Bhawan Malamathar

Contd....

Polling Station Level Election Results

Polling Station-wise Votes Secured by Overall Top Five Parties in Jaisingnagar Assembly in Assembly Election (AE) under Shahdol Parliamentary Constituency in Madhya Pradesh (2018)

Number of Polling Station	Winner - Jaisingh Maravi (BJP)	Runner-up - Dhayan Singh Marco (INC)	3rd - Neelam Singh Marabi (GGP)	4th - Sheshram Baiga (SPAKP)	5th - Vijay Kumar Kol "Birsa" (BSP)	NOTA	Other	Total Votes Secured
36	249	188	57	12	8	13	36	563
37	224	68	14	8	7	9	209	539
38	129	151	221	3	6	7	98	615
39	229	110	362	7	3	20	69	800
40	102	62	209	4	3	4	30	414
41	352	91	57	2	12	6	22	542
42	281	262	257	7	10	14	63	894
43	154	62	24	8	2	10	12	272
44	232	291	129	3	30	27	49	761
45	NV	NV	NV	NV	NV	NV	NV	NV
46	652	165	3	14	20	16	34	904
47	260	253	1	8	3	5	27	557
48	401	232	9	7	45	25	33	752
49	114	271	0	6	9	7	15	422
50	222	208	2	16	22	7	32	509
51	239	175	1	6	3	16	34	474
52	314	84	11	27	6	15	33	490
53	266	297	4	18	26	25	60	696
54	176	480	135	6	26	17	58	898
55	134	226	253	11	10	21	95	750
56	185	275	201	3	5	33	56	758
57	377	304	86	7	73	14	52	913
58	283	161	6	4	181	20	70	725
59	154	77	8	0	6	10	17	272
60	45	417	108	1	4	10	14	599
61	469	181	154	4	2	28	42	880
62	357	280	24	5	45	34	45	790
63	294	284	66	5	27	15	33	724
64	67	360	15	1	9	3	11	466
65	127	202	224	3	7	14	27	604
66	246	309	71	33	8	19	44	730
67	361	295	56	8	5	25	58	808
68	260	125	8	18	2	14	16	443
69	198	145	13	13	2	9	12	392
70	320	100	0	60	6	7	22	515

Contd....

Polling Station Level Election Results

Winner, Runner-up and 3rd Party Position & Winning Margin According to Polling Stations in Jaisingnagar Assembly in Assembly Election (AE) under Shahdol Parliamentary Constituency in Madhya Pradesh (2018)

Polling Station Number	Winner Party	Winner Votes (%)	Runner-up Party	Runner-up Votes (%)	Winning Margin Votes (%)	Third Party	Third Party Votes (%)	Other Votes (%)
67	BJP	361 (44.68)	INC	295 (36.51)	66 (8.17)	GGP	56 (6.93)	96 (11.88)
68	BJP	260 (58.69)	INC	125 (28.22)	135 (30.47)	SPAKP	18 (4.06)	40 (9.03)
69	BJP	198 (50.51)	INC	145 (36.99)	53 (13.52)	GGP	13 (3.32)	36 (9.18)
70	BJP	320 (62.14)	INC	100 (19.42)	220 (42.72)	SPAKP	60 (11.65)	35 (6.8)
71	INC	233 (44.38)	BSP	117 (22.29)	116 (22.09)	BJP	107 (20.38)	68 (12.95)
72	BJP	357 (45.3)	SPAKP	177 (22.46)	180 (22.84)	INC	88 (11.17)	166 (21.07)
73	BJP	494 (60.91)	INC	186 (22.93)	308 (37.98)	GGP	44 (5.43)	87 (10.73)
74	INC	118 (38.56)	GGP	85 (27.78)	33 (10.78)	BJP	75 (24.51)	28 (9.15)
75	GGP	304 (36.54)	BJP	261 (31.37)	43 (5.17)	INC	173 (20.79)	94 (11.3)
76	BJP	284 (58.2)	GGP	72 (14.75)	212 (43.45)	INC	53 (10.86)	79 (16.19)
77	BJP	271 (33.37)	INC	226 (27.83)	45 (5.54)	GGP	197 (24.26)	118 (14.53)
78	BJP	299 (45.3)	INC	225 (34.09)	74 (11.21)	GGP	54 (8.18)	82 (12.42)
79	INC	203 (39.65)	BJP	125 (24.41)	78 (15.24)	GGP	119 (23.24)	65 (12.7)
80	BJP	410 (48.75)	INC	253 (30.08)	157 (18.67)	GGP	49 (5.83)	129 (15.34)
81	BJP	454 (53.16)	GGP	140 (16.39)	314 (36.77)	INC	102 (11.94)	158 (18.5)
82	INC	250 (51.98)	BJP	170 (35.34)	80 (16.64)	GGP	27 (5.61)	34 (7.07)
83	GGP	176 (37.29)	BJP	115 (24.36)	61 (12.93)	INC	101 (21.4)	80 (16.95)
84	GGP	240 (46.42)	BJP	121 (23.4)	119 (23.02)	INC	83 (16.05)	73 (14.12)
85	BJP	360 (53.73)	INC	249 (37.16)	111 (16.57)	GGP	19 (2.84)	42 (6.27)
86	BJP	274 (52.69)	INC	154 (29.62)	120 (23.07)	GGP	51 (9.81)	41 (7.88)
87	BJP	304 (54.19)	INC	150 (26.74)	154 (27.45)	GGP	57 (10.16)	50 (8.91)
88	BJP	388 (63.09)	INC	163 (26.5)	225 (36.59)	GGP	15 (2.44)	49 (7.97)
89	BJP	571 (65.78)	INC	222 (25.58)	349 (40.2)	CPI	11 (1.27)	64 (7.37)
90	BJP	202 (57.22)	INC	109 (30.88)	93 (26.34)	SPAKP	12 (3.4)	30 (8.5)
91	BJP	340 (46.32)	INC	285 (38.83)	55 (7.49)	BSCP	21 (2.86)	88 (11.99)
92	BJP	465 (68.38)	GGP	83 (12.21)	382 (56.17)	INC	64 (9.41)	68 (10)
93	BJP	255 (55.08)	INC	161 (34.77)	94 (20.31)	CPI	7 (1.51)	40 (8.64)
94	BJP	351 (51.24)	INC	166 (24.23)	185 (27.01)	BSP	65 (9.49)	103 (15.04)
95	BJP	285 (63.05)	INC	66 (14.6)	219 (48.45)	GGP	33 (7.3)	68 (15.04)
96	INC	336 (68.29)	BJP	91 (18.5)	245 (49.79)	GGP	16 (3.25)	49 (9.96)
97	INC	255 (81.47)	BJP	30 (9.58)	225 (71.89)	IND (SS)	8 (2.56)	20 (6.39)
98	BJP	255 (41.8)	INC	232 (38.03)	23 (3.77)	NINSHAD	79 (12.95)	44 (7.21)
99	BJP	246 (54.42)	INC	162 (35.84)	84 (18.58)	CPI	6 (1.33)	38 (8.41)

Contd....

Socio-Economic Amenities - Rural

Access to Education Facilities

Particulars	Number of Village (% of Population)				
	Available	Not Available	If Not Available (Distance of Nearest Facility)		
			A	B	C
Govt. Primary School	229 (99)	24 (1)	20 (1)	2 (0)	0 (0)
Private Primary School	24 (21)	229 (79)	0 (0)	0 (0)	0 (0)
Govt. Middle School	114 (66)	139 (34)	111 (27)	18 (4)	2 (0)
Private Middle School	14 (13)	239 (87)	0 (0)	0 (0)	0 (0)
Govt. Secondary School	20 (17)	233 (83)	65 (22)	117 (42)	29 (10)
Private Secondary School	4 (4)	249 (96)	5 (1)	6 (2)	1 (1)
Govt. Senior Secondary School	15 (13)	238 (87)	35 (12)	109 (41)	74 (27)
Private Senior Secondary School	2 (2)	251 (98)	3 (1)	6 (2)	0 (0)
Govt. Arts and Science Degree College	0 (0)	253 (100)	14 (6)	57 (27)	171 (63)
Private Arts and Science Degree College	0 (0)	253 (100)	0 (0)	0 (0)	0 (0)
Govt. Engineering College	0 (0)	253 (100)	0 (0)	1 (1)	208 (82)
Private Engineering College	0 (0)	253 (100)	0 (0)	0 (0)	0 (0)
Govt. Medicine College	0 (0)	253 (100)	0 (0)	0 (0)	197 (81)
Private Medicine College	0 (0)	253 (100)	0 (0)	0 (0)	0 (0)
Govt. Management Institute	0 (0)	253 (100)	0 (0)	2 (2)	104 (36)
Private Management Institute	0 (0)	253 (100)	0 (0)	0 (0)	12 (3)
Govt. Polytechnic	0 (0)	253 (100)	4 (1)	29 (17)	220 (82)
Private Polytechnic	0 (0)	253 (100)	0 (0)	0 (0)	0 (0)
Govt. Vocational Training School/ITI	0 (0)	253 (100)	3 (1)	27 (15)	222 (84)
Private Vocational Training School/ITI	0 (0)	253 (100)	0 (0)	0 (0)	1 (0)
Govt. Non Formal Training Centre	3 (1)	250 (99)	4 (1)	30 (17)	208 (77)
Private Non Formal Training Centre	0 (0)	253 (100)	0 (0)	0 (0)	8 (4)
Govt. School For Disabled	0 (0)	253 (100)	1 (0)	6 (3)	179 (72)
Private School For Disabled	0 (0)	253 (100)	1 (0)	3 (2)	25 (9)
Government Others	0 (0)	253 (100)	0 (0)	1 (0)	5 (2)
Private Others	0 (0)	253 (100)	0 (0)	0 (0)	0 (0)

Note : Distance A : Less than 5 km; B : Between 5-10 km; C : 10+ km.; Source : Data Analysis is based on 2011 Census.

DISCLAIMER

The Terms of Use and Disclaimer of Datanet India Private Limited (hereinafter referred to as "Datanet") for use of this analysis report of **Jaisingnagar Assembly Constituency (Jaisingnagar Vidhan Sabha)** :-

1. **Assembly Factbook™** is a Registered Trade Mark owned by Datanet.
2. All the maps are sketched and graphical representation only and have not been drawn to the scale and also not to represent the actual geographical area or boundary of the unit.
3. The data for the aforesaid analysis is based on authentic sources and has been culled from the various publications of Census, CSO and NSSO for district and block level data, various central and state government departments, Central & State Elections Commissions and the concerned Returning Officers' releases, Electoral Rolls, Election results and allied publications, internal assessment, surveys, estimates and analysis. Therefore, certain adjustment of data at micro level may have been done to arrive closer to the macro data.
4. Data have been provided on an "As Is" and "As AVAILABLE" basis
5. The colours shown in the maps or diagram and charts of a particular party, alliance or AC are indicative and do not represent them.
6. This publication which includes maps, sheets, graphs and data would be the property under copyright of Datanet only. The user may use these for its internal study, analysis and research purposes. It's public display, re-selling or any commercial uses by the user are not allowed.
7. Datanet has taken due care and caution in compilation and processing of data and allied information, but does not guarantee the accuracy, adequacy or completeness of any information/analysis and will be not responsible for any errors or omissions or for the results obtained from the use of such information/analysis.
8. All the contents for the publication have been culled from various authentic sources and Datanet reasonably believes such sources to be reliable, but does not make any representations, express or implied as to the accuracy or fitness of use of such information. The information or contents of the information/analysis do not constitute advice and should not be relied upon in making (or refraining from making) any decision. Any reliance placed upon the information provided by Datanet is the sole responsibility and strictly at the user's risk.
9. In no event will Datanet be liable for any damages (including, without limitation, damages for loss of business projects, or loss of profits) arising in contract, tort or otherwise from the use of or inability to use any of its contents, or from any action taken (or refrained from being taken) as a result of using the analysis or any of its contents. Datanet its directors, owners, editors, officials, employees, distributor and agents or any associate will not be liable for any errors in the information contained or any consequences arising from the use of the contents of the provided information/analysis.
10. If any provision of these terms and conditions is held invalid or illegal or unenforceable for any reason by any court of competent jurisdiction, such provision shall be severed and the remainder of provisions of the terms and conditions shall continue in full force and effect as if the Term of Use had been executed with the invalid, illegal or unenforceable provision eliminated.
11. If there are any discrepancies in the information provided, please bring it to attention of Datanet for suitable rectification measures.

Buy Online This Complete Book At
Indiastat Publication Book Store

www.indiastatpublications.com

or go directly at

[http://www.indiastatpublications.com/
Assembly_factbook/Madhya_Pradesh/Shahdol/ Jaisingnagar](http://www.indiastatpublications.com/Assembly_factbook/Madhya_Pradesh/Shahdol/Jaisingnagar)

 **indiastat**elections

ISBN : 978-93-6219-473-2



9 789362 194732