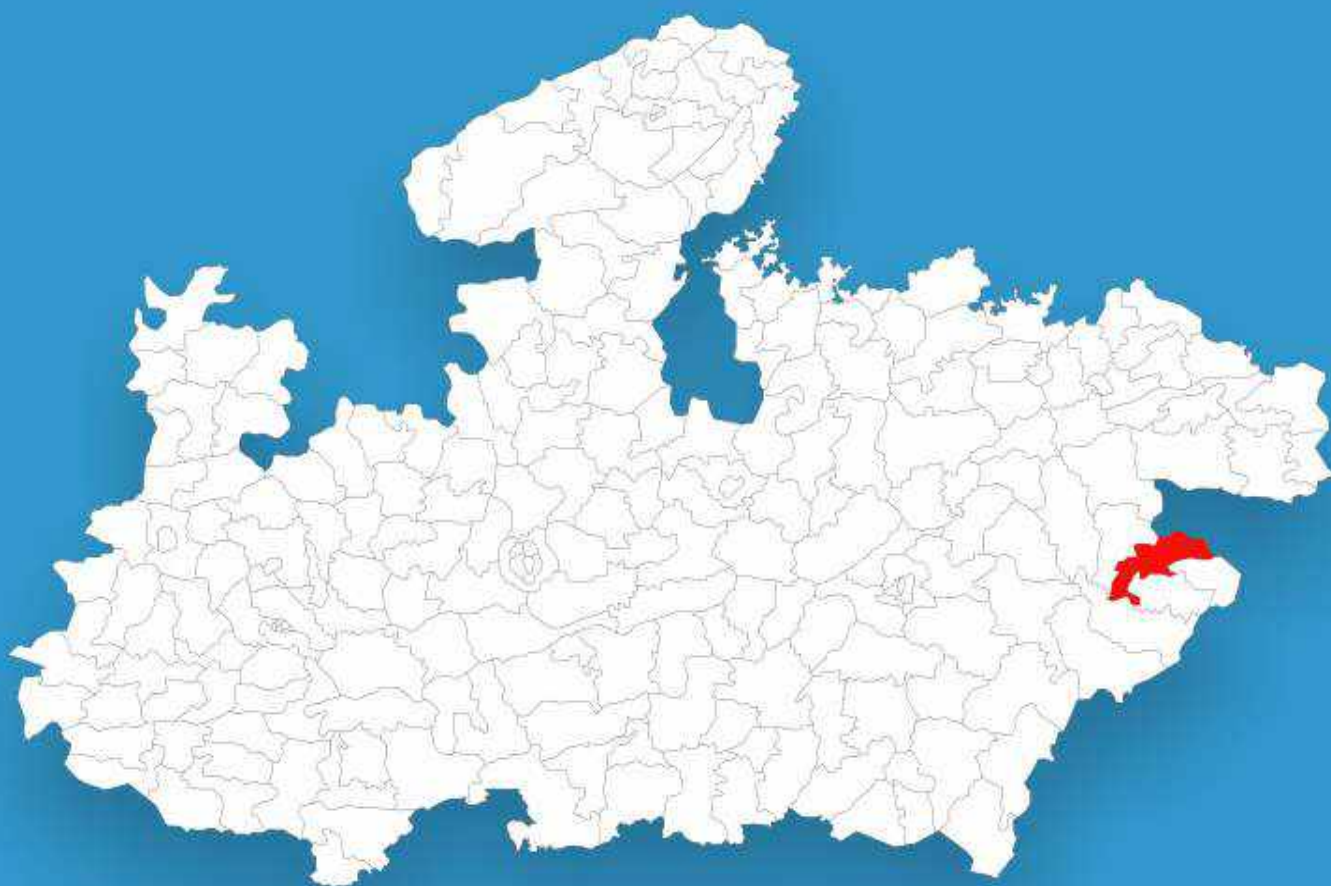




Madhya Pradesh

Assembly Factbook™

Jaitpur Assembly Constituency



Key Electoral Data of Jaitpur
Assembly Constituency (Vidhan Sabha)

Madhya Pradesh

Assembly Factbook™

Jaitpur Assembly Constituency



Jaitpur Vidhan Sabha

Editor & Director

Dr. R.K. Thukral

Research Editor

Dr. Shafeeq Rahman

Compiled, Researched and Published by Datanet India Pvt. Ltd.

D-100, 1st Floor,

Okhla Industrial Area, Phase-I,
New Delhi- 110020.

Ph.: 91-11- 43580781-84

Email : support@india-stat-publications.com

Website : www.india-state-elections.com

Online Book Store :

www.india-stat-publications.com

Report No. : AFB/MP-085-0125

ISBN : 978-93-87165-88-5

First Edition : January, 2018

Eighth Updated Edition : January, 2025

Price : Rs. 11500/-

US\$ 310

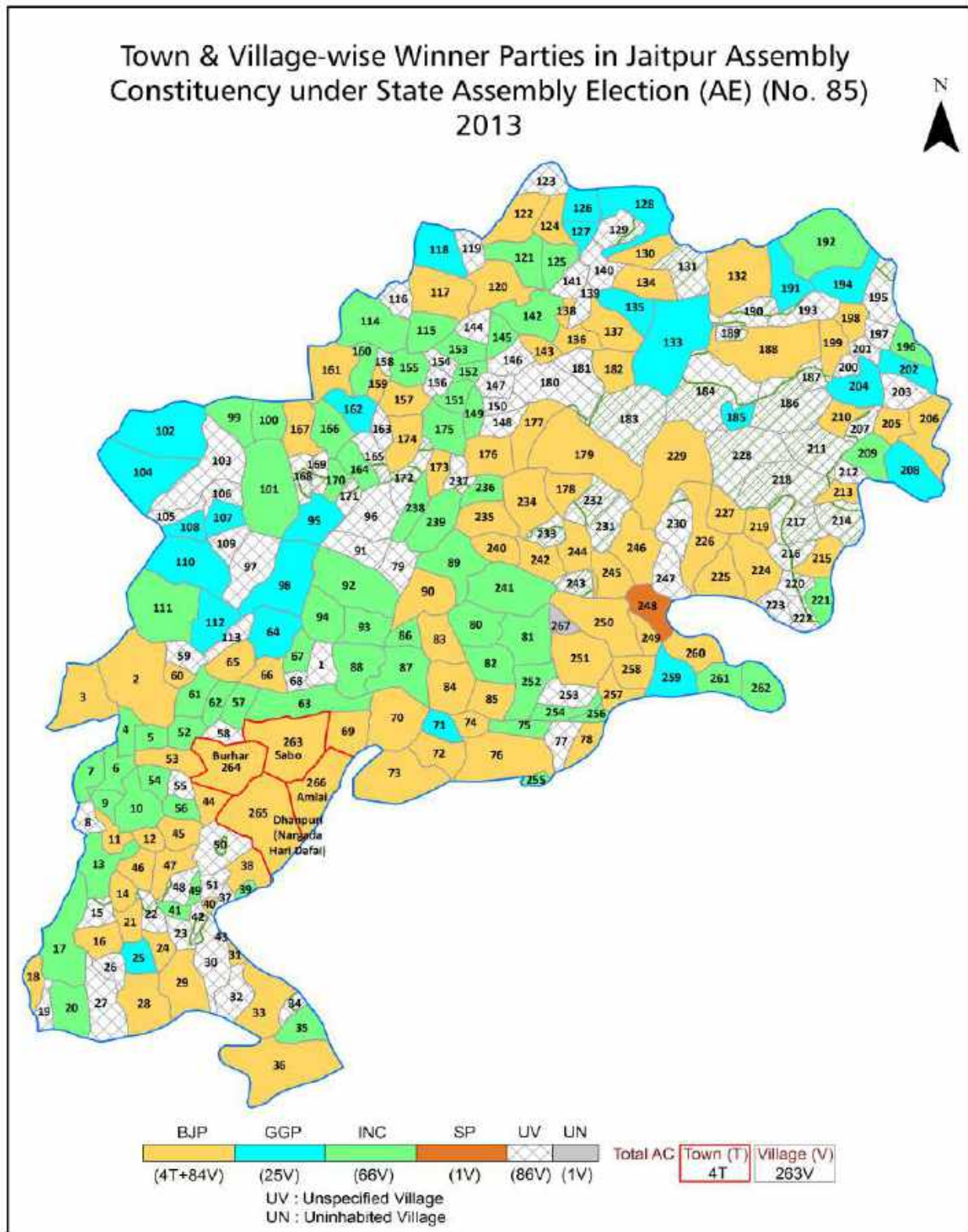
© Datanet India Pvt. Ltd.

All rights reserved. No part of this book may be reproduced, stored in a retrieval system or transmitted in any form or by any means, mechanical photocopying, photographing, scanning, recording or otherwise without the prior written permission of the publisher. Please refer to Disclaimer at page no. 239 for the use of this publication.

Printed in India

No.	Particulars	Page No.
	Introduction	
1	Assembly Constituency - (Vidhan Sabha) at a Glance Features of Assembly as per Delimitation Commission of India (2008)	1-2
	Location and Political Maps	
2	Location Map Boundaries of Assembly Constituency - (Vidhan Sabha in District Boundaries of Assembly Constituency under Parliamentary Constituency - (Lok Sabha) Town & Village-wise Winner Parties- 2024, 2023, 2019, 2018, 2014, 2013, 2009 and 2008	3-11
	Administrative Setup (2011)	
3	District Sub-district Towns Villages Inhabited Villages Uninhabited Villages Village Panchayat Intermediate Panchayat	12-26
	Demographics (2011)	
4	Population Households Rural/Urban Population Towns and Villages by Population Size Sex Ratio (Total & 0-6 Years) Religious Population Social Population Literacy Rate	27-28
	Electoral Features	
5	Important Dates of Last Elections Held Electors by Gender Service Electors Voters Voters Turnout Polling Stations & Average Number of Electors per Polling Station Electors by Age Group Present Elected Representatives	29-34
	Historical Summary Election Results	
6	Vote Share of Major Parties Winning Margin (Number & Percentage Polarity of Parties Summary Result of Assembly Segment of Parliamentary Elections 2024, 2019, 2014 and 2009 Summary Result of Assembly Elections 2023, 2018, 2013 and 2008	35-47
	Polling Station Level Election Results	
7	Name and Number of Polling Station 2024, 2023, 2019, 2018, 2014, 2013, 2009 and 2008 Polling Station-wise Electors, Voters & Voters Turnout 2024, 2023, 2019, 2018, 2014, 2013, 2009 and 2008 Polling Station wise Elections Results 2024, 2023, 2019, 2018, 2014, 2013, 2009 and 2008	48-218
	Share of Assembly Constituency	
8	Share of Assembly Constituency - (Vidhan Sabha) in State, District and Parliamentary Constituency - (Lok Sabha)	219
	Socio-Economic Amenities (2011)	
9	Access to Administrative Units Agricultural, Manufacturing and Industrial Commodities Demographic Indicators Education Health & Manpower Drinking Water Supply Sanitation Entertainment and Recreations Infrastructure Power Food Allocation Distribution and Marketing of Agriculture Commodities Infrastructure Transport and Road Infrastructure Communication Banking and Financial Services Land Use Irrigation Source	221-234
10	Abbreviation & Sources	236-237
11	Disclaimer	239

Location & Political Map



Administrative Setup

List of Village Panchayat & Intermediate Panchayat (Block) Name - 2011

Village Name	Village Panchayat Name	Intermediate Panchayat Name
Ahigawan	Gopalpur	Sohagpur
Akala	Guda	Pali No.1
Amha	Amaha	Burhar
Amlai	Amlai	Burhar
Arjhula	Arajhhula	Sohagpur
Arjhuli	Arajhhula	Sohagpur
Atariya	Antariya	Burhar
Atrauthi	Ghunghuta	Burhar
Bacharwar	Bacharbar	Burhar
Badaudi	Badodi	Burhar
Bagpar	Bandi Khurd	Sohagpur
Bahera Dol	Bacharbar	Burhar
Bahgad	Bhagarh	Burhar
Baigin	Bandi Khurd	Sohagpur
Bairag	Khohara	Burhar
Bairiha	Bairiha	Burhar
Bairiha	Padariya	Burhar
Balbahara	Balbhara	Burhar
Balbhadrapur No.1	Balbhadrapur.1	Burhar
Balbhadrapur No.2	Balbhadrapur.1	Burhar
Bandhawa Tola	Radhopur	Burhar
Bandi Kalan	Bandi Khurd	Sohagpur
Bandi Khurd	Bandi Khurd	Sohagpur
Bargawan	Bargwan 18	Burhar
Bargawan	Bargawan 24	Burhar
Bartar	Kurhari	Burhar
Bartara	Bartara	Sohagpur
Batura	Batura	Burhar
Beliya	Bhadwahi	Burhar

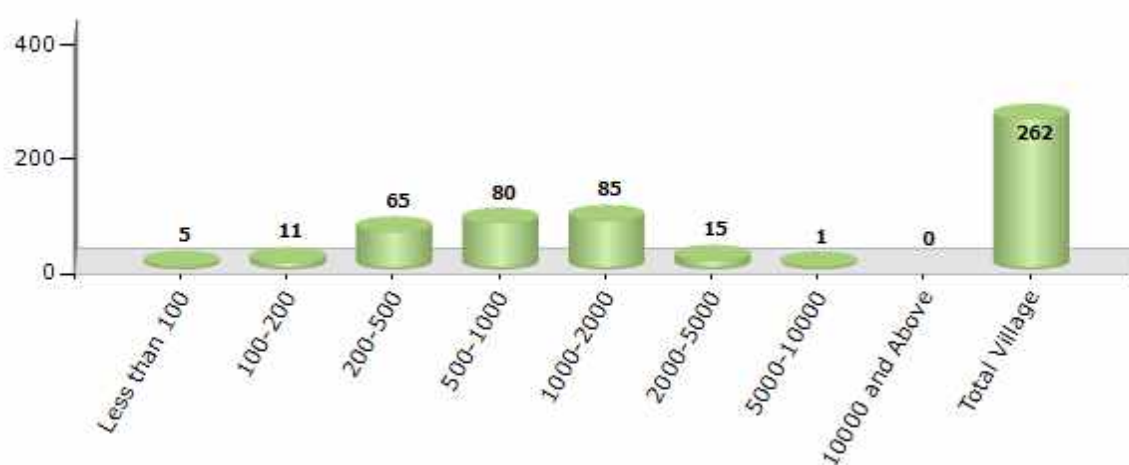
Contd....

Demographics

Number of Villages by Population Size - 2011

Less than 100	100-200	200-500	500-1000	1000-2000	2000-5000	5000-10000	10000 and Above	Total Village
5	11	65	80	85	15	1	0	262

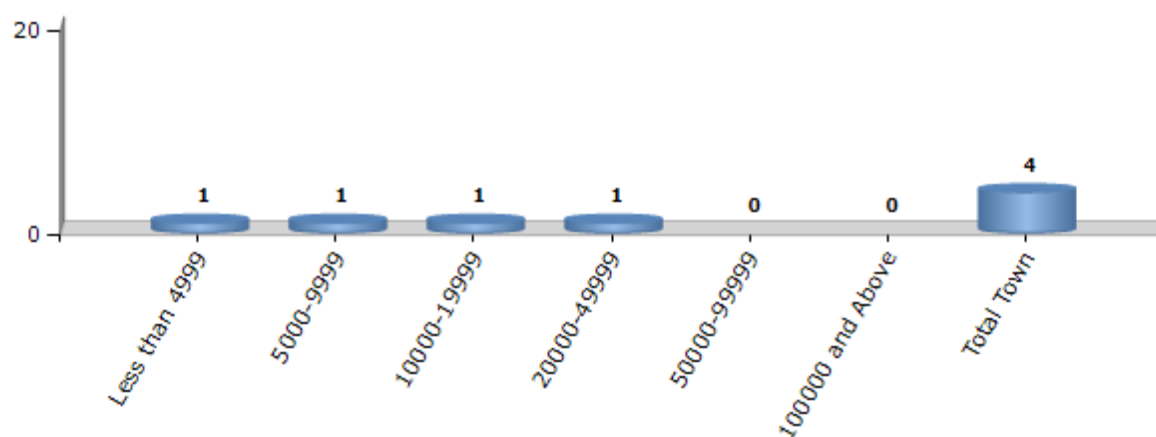
Number of Villages by Population Size - 2011



Number of Towns by Population Size - 2011

Less than 4999	5000-9999	10000-19999	20000-49999	50000-99999	100000 and Above	Total Town
1	1	1	1	0	0	4

Number of Towns by Population Size - 2011

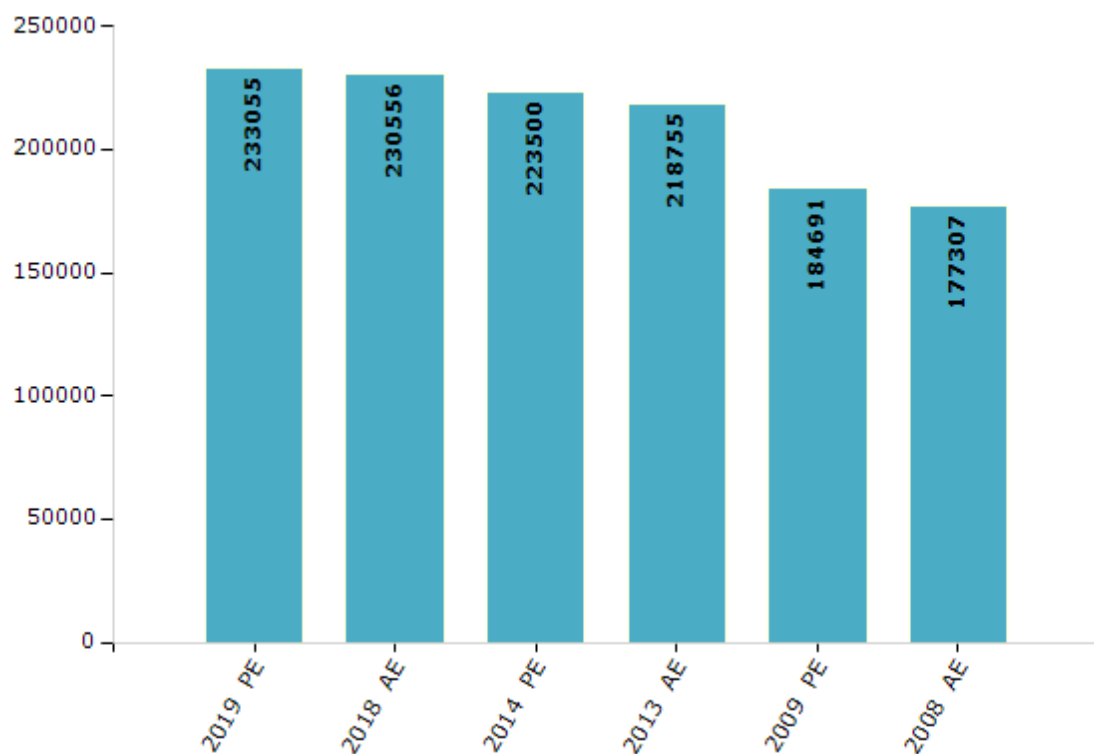


Electoral Features

Electors by Male & Female

Year	Male	Female	Others	Total	Year	Male	Female	Others	Total
2019 PE	119003	114040	12	233055	1993 AE	-	-	-	-
2018 AE	117819	112730	7	230556	1990 AE	-	-	-	-
2014 PE	115118	108380	2	223500	1985 AE	-	-	-	-
2013 AE	112944	105809	2	218755	1980 AE	-	-	-	-
2009 PE	96320	88371	-	184691	1977 AE	-	-	-	-
2008 AE	92352	84955	-	177307	1972 AE	-	-	-	-
2004 PE	-	-	-	-	1967 AE	-	-	-	-
2003 AE	-	-	-	-	1962 AE	-	-	-	-
1999 PE	-	-	-	-	1957 AE	-	-	-	-
1998 AE	-	-	-	-	1952 AE	-	-	-	-

Number of Electors



Note : AE : Assembly Election, PE : Assembly Segment of Parliamentary Election

Historical Summary Election Results

Summary Result of Assembly Election - 2013

Candidate Name	Party	Votes	Votes %
Jai Singh Maravi	BJP	65856	40.22
Lalan Singh	INC	54650	33.38
Ram Ratan Singh Pavle	GGP	15116	9.23
Shiv Charan Pav	IND	5574	3.4
Ram Kumar Kol	BSP	4716	2.88
Shesh Narayan Singh	SP	2444	1.49
Krishan Pal Singh	LJP	2062	1.26
Sahesh Kol	IND	2028	1.24
Ramcharan Pav Thakur	IND	1761	1.08
Vimal Baiga	IND	1479	0.9
Fate Bahadur Singh	BSCP	1367	0.83
Munna Baiga	IND	1223	0.75
Maya Ram	IND	971	0.59
Kandhai Baiga	IND	882	0.54
Jai Prakash Baiga	NPEP	724	0.44
Nand Lal	IND	696	0.43
Indra Bhan Singh Paraste	IND	680	0.42
	NOTA	1514	0.92

Polling Station Level Election Results

Number and Name of Polling Stations (PS) (2018)

Number of Polling Stations	Name of Polling Stations	Number of Polling Stations	Name of Polling Stations
1	Pra. Sha. Bhawan Amaha Urph Nyutari Amaha	22	Pra Sha Bhawan Khodhari
2	Pra.Shala Bhawan Bhogada	23	M.School Bhvan Khodari
3	Sha. Hai School Bargavan	24	Madhyamik Shala Bhawan Koluha (Bhathiya)
4	Pra. Shala Bhawan Bharuha	25	Prathmik Shala Bhawan Chandrapur
5	Pra. Sha. Bhawan Pairibahra	26	Pra. Sha. Bhawan Kolhua
6	Ma. Vi. Bhawan Biraudi Ka Uttari Paschimi Bhag	27	Prathmik Shala Bhawan Madsa
7	Ma. Sha Bhawan Biraudi	28	Pra Sha Bhawan Ghoghari
8	Prathmik Shala Bhawan Sakhi	29	Ma. Sha. Bhawan. Malya
9	Prathmik Shala Bhawan Mauhar Tola	30	Pra.Sha. Bhawan Kachar
10	Prathmik Shala Bhawan Nagpura	31	Pra Sha Bhawan Raghobpur
11	Prathmik Shala Bhawan Bairag	32	Pra. Sha. Bhawan Padmaniya
12	Prathmik Shala Bhawan Khohra	33	Pra. Sha. Bhawan Kerha (Sejhai)
13	Prathmik Shala Bhawan Nadtola	34	Prathmik Shala Bhawan Chakaudiya
14	Madhyamik Shala Bhawan Purvi Bhag Kadaudi	35	Pra. Sha. Bhawan Kudeli
15	M.School Bhavan West Part Kadaudi	36	Pra.Shala.Bhawan Majhtoliya
16	Pra. Sha. Bhawan Jurgu Paschimi Bhag	37	Pra. Sha. Bhawan Musra Urf Fulwari
17	Prathmik Shala Bhawan Navatola	38	Pra. Sha. Bhawan Galhatha
18	Pra. Sha. Bhawan Balbhadrapur No.1	39	Ma. Sha. Bhavan Galhatha
19	Juni. Hai School Bhawan Jaitpur	40	Panchayat Bhawan Sejhai
20	Sha. Kanya Uchch. Ma. Vi. Jaitpur	41	Pra.Sha.Bhawan Mithauli
21	Pra Sha Bhawan Kamta	42	Pra. Sha. Bhawan Chhatai

Contd....

Polling Station Level Election Results

Polling Station-wise Votes Secured by Overall Top Five Parties in Jaitpur Assembly in Assembly Election (AE) under Shahdol Parliamentary Constituency in Madhya Pradesh (2018)

Number of Polling Station	Winner - Manisha Singh (BJP)	Runner-up - Uma Dhurwey (INC)	3rd - Bharat Singh Oladi (GGP)	4th - Mohadal Singh Pav (BSP)	5th - Sukh Lal Baiga (IND)	NOTA	Other	Total Votes Secured
36	379	83	25	9	34	16	54	600
37	70	62	360	4	10	4	54	564
38	243	196	4	8	8	3	47	509
39	289	71	62	13	11	5	34	485
40	345	277	63	15	4	2	89	795
41	146	126	108	6	24	2	29	441
42	81	24	170	6	5	1	33	320
43	104	129	188	6	8	6	45	486
44	52	74	298	3	5	3	31	466
45	295	239	70	21	31	20	70	746
46	260	141	231	37	21	1	54	745
47	346	109	58	20	8	1	27	569
48	486	212	35	14	9	3	46	805
49	30	20	136	2	6	1	21	216
50	110	53	249	8	5	1	52	478
51	104	183	49	30	22	7	137	532
52	299	97	59	77	26	5	91	654
53	145	159	158	15	14	11	47	549
54	263	138	23	22	11	4	22	483
55	200	345	101	7	11	5	30	699
56	136	335	66	7	23	15	36	618
57	129	135	97	3	18	1	28	411
58	134	77	284	5	23	6	43	572
59	238	41	153	7	9	4	40	492
60	221	118	113	33	9	4	27	525
61	260	62	9	108	20	14	35	508
62	124	41	1	204	11	2	39	422
63	231	187	20	102	17	19	69	645
64	383	197	36	213	10	10	63	912
65	42	208	7	154	7	4	21	443
66	328	307	2	72	14	1	54	778
67	203	55	17	6	8	5	12	306
68	529	146	4	40	10	4	42	775
69	409	299	52	33	21	10	76	900
70	257	146	36	53	19	28	85	624

Contd....

Polling Station Level Election Results

Winner, Runner-up and 3rd Party Position & Winning Margin According to Polling Stations in Jaitpur Assembly in Assembly Election (AE) under Shahdol Parliamentary Constituency in Madhya Pradesh (2018)

Polling Station Number	Winner Party	Winner Votes (%)	Runner-up Party	Runner-up Votes (%)	Winning Margin Votes (%)	Third Party	Third Party Votes (%)	Other Votes (%)
67	BJP	203 (66.34)	INC	55 (17.97)	148 (48.37)	GGP	17 (5.56)	31 (10.13)
68	BJP	529 (68.26)	INC	146 (18.84)	383 (49.42)	BSP	40 (5.16)	60 (7.74)
69	BJP	409 (45.44)	INC	299 (33.22)	110 (12.22)	GGP	52 (5.78)	140 (15.56)
70	BJP	257 (41.19)	INC	146 (23.4)	111 (17.79)	BSP	53 (8.49)	168 (26.92)
71	BJP	255 (35.42)	INC	241 (33.47)	14 (1.95)	BSP	104 (14.44)	120 (16.67)
72	BJP	240 (31.5)	BSP	219 (28.74)	21 (2.76)	INC	157 (20.6)	146 (19.16)
73	BJP	215 (37.65)	BSP	152 (26.62)	63 (11.03)	INC	102 (17.86)	102 (17.86)
74	BJP	346 (46.95)	INC	287 (38.94)	59 (8.01)	BSP	20 (2.71)	84 (11.4)
75	BJP	198 (53.8)	INC	101 (27.45)	97 (26.35)	IND (BBB)	29 (7.88)	40 (10.87)
76	INC	275 (63.36)	BJP	120 (27.65)	155 (35.71)	IND (SLB)	10 (2.3)	29 (6.68)
77	INC	282 (45.78)	BJP	259 (42.05)	23 (3.73)	SPAKP	14 (2.27)	61 (9.9)
78	INC	299 (63.89)	BJP	123 (26.28)	176 (37.61)	IND (SLB)	17 (3.63)	29 (6.2)
79	INC	405 (49.69)	BJP	120 (14.72)	285 (34.97)	GGP	94 (11.53)	196 (24.05)
80	BJP	202 (35.44)	INC	161 (28.25)	41 (7.19)	GGP	101 (17.72)	106 (18.6)
81	GGP	211 (62.43)	INC	65 (19.23)	146 (43.2)	BJP	10 (2.96)	52 (15.38)
82	INC	447 (66.03)	BJP	95 (14.03)	352 (52)	GGP	40 (5.91)	95 (14.03)
83	INC	341 (58.79)	BJP	103 (17.76)	238 (41.03)	GGP	43 (7.41)	93 (16.03)
84	GGP	304 (38.87)	INC	284 (36.32)	20 (2.55)	BJP	80 (10.23)	114 (14.58)
85	BJP	200 (46.73)	SPAKP	102 (23.83)	98 (22.9)	INC	100 (23.36)	26 (6.07)
86	INC	408 (55.06)	BJP	241 (32.52)	167 (22.54)	IND (BBB)	17 (2.29)	75 (10.12)
87	BJP	257 (73.01)	INC	75 (21.31)	182 (51.7)	BSP	4 (1.14)	16 (4.55)
88	BJP	549 (67.69)	INC	168 (20.72)	381 (46.97)	PPID	18 (2.22)	76 (9.37)
89	INC	410 (58.91)	BJP	197 (28.3)	213 (30.61)	SPAKP	22 (3.16)	67 (9.63)
90	BJP	360 (53.89)	INC	215 (32.19)	145 (21.7)	IND (SLB)	30 (4.49)	63 (9.43)
91	INC	379 (58.49)	BJP	124 (19.14)	255 (39.35)	GGP	83 (12.81)	62 (9.57)
92	INC	423 (78.33)	BJP	50 (9.26)	373 (69.07)	GGP	19 (3.52)	48 (8.89)
93	INC	298 (77)	BJP	45 (11.63)	253 (65.37)	GGP	33 (8.53)	11 (2.84)
94	GGP	304 (60.68)	INC	81 (16.17)	223 (44.51)	BJP	50 (9.98)	66 (13.17)
95	INC	411 (58.46)	GGP	130 (18.49)	281 (39.97)	BJP	63 (8.96)	99 (14.08)
96	INC	251 (52.18)	GGP	99 (20.58)	152 (31.6)	BJP	48 (9.98)	83 (17.26)
97	GGP	249 (53.43)	INC	90 (19.31)	159 (34.12)	BJP	42 (9.01)	85 (18.24)
98	INC	140 (47.46)	GGP	108 (36.61)	32 (10.85)	IND (SLB)	15 (5.08)	32 (10.85)
99	INC	359 (67.1)	BJP	84 (15.7)	275 (51.4)	GGP	40 (7.48)	52 (9.72)

Contd....

Socio-Economic Amenities - Rural

Access to Education Facilities

Particulars	Number of Village (% of Population)				
	Available	Not Available	If Not Available (Distance of Nearest Facility)		
			A	B	C
Govt. Primary School	245 (99)	17 (1)	12 (1)	2 (0)	0 (0)
Private Primary School	16 (14)	246 (86)	0 (0)	0 (0)	0 (0)
Govt. Middle School	116 (67)	146 (33)	100 (23)	26 (6)	4 (1)
Private Middle School	14 (14)	248 (86)	0 (0)	0 (0)	0 (0)
Govt. Secondary School	23 (21)	239 (79)	90 (30)	110 (37)	16 (4)
Private Secondary School	5 (5)	257 (95)	4 (2)	0 (0)	1 (0)
Govt. Senior Secondary School	9 (9)	253 (91)	51 (20)	122 (46)	55 (16)
Private Senior Secondary School	1 (0)	261 (100)	1 (0)	1 (1)	0 (0)
Govt. Arts and Science Degree College	1 (1)	261 (99)	10 (4)	41 (19)	172 (64)
Private Arts and Science Degree College	0 (0)	262 (100)	0 (0)	0 (0)	0 (0)
Govt. Engineering College	0 (0)	262 (100)	1 (0)	5 (3)	96 (39)
Private Engineering College	0 (0)	262 (100)	0 (0)	0 (0)	0 (0)
Govt. Medicine College	0 (0)	262 (100)	0 (0)	0 (0)	123 (52)
Private Medicine College	0 (0)	262 (100)	0 (0)	0 (0)	0 (0)
Govt. Management Institute	0 (0)	262 (100)	0 (0)	0 (0)	114 (51)
Private Management Institute	0 (0)	262 (100)	0 (0)	0 (0)	37 (11)
Govt. Polytechnic	0 (0)	262 (100)	0 (0)	1 (0)	259 (99)
Private Polytechnic	0 (0)	262 (100)	0 (0)	0 (0)	0 (0)
Govt. Vocational Training School/ITI	0 (0)	262 (100)	0 (0)	2 (1)	259 (99)
Private Vocational Training School/ITI	0 (0)	262 (100)	0 (0)	0 (0)	0 (0)
Govt. Non Formal Training Centre	0 (0)	262 (100)	2 (0)	0 (0)	250 (97)
Private Non Formal Training Centre	0 (0)	262 (100)	0 (0)	1 (0)	6 (2)
Govt. School For Disabled	0 (0)	262 (100)	0 (0)	0 (0)	108 (46)
Private School For Disabled	0 (0)	262 (100)	3 (1)	0 (0)	20 (7)
Government Others	0 (0)	262 (100)	0 (0)	0 (0)	26 (12)
Private Others	0 (0)	262 (100)	0 (0)	0 (0)	1 (0)

Note : Distance A : Less than 5 km; B : Between 5-10 km; C : 10+ km.; Source : Data Analysis is based on 2011 Census.

DISCLAIMER

The Terms of Use and Disclaimer of Datanet India Private Limited (hereinafter referred to as "Datanet") for use of this analysis report of **Jaitpur Assembly Constituency (Jaitpur Vidhan Sabha)** :-

1. **Assembly Factbook™** is a Registered Trade Mark owned by Datanet.
2. All the maps are sketched and graphical representation only and have not been drawn to the scale and also not to represent the actual geographical area or boundary of the unit.
3. The data for the aforesaid analysis is based on authentic sources and has been culled from the various publications of Census, CSO and NSSO for district and block level data, various central and state government departments, Central & State Elections Commissions and the concerned Returning Officers' releases, Electoral Rolls, Election results and allied publications, internal assessment, surveys, estimates and analysis. Therefore, certain adjustment of data at micro level may have been done to arrive closer to the macro data.
4. Data have been provided on an "As Is" and "As AVAILABLE" basis
5. The colours shown in the maps or diagram and charts of a particular party, alliance or AC are indicative and do not represent them.
6. This publication which includes maps, sheets, graphs and data would be the property under copyright of Datanet only. The user may use these for its internal study, analysis and research purposes. It's public display, re-selling or any commercial uses by the user are not allowed.
7. Datanet has taken due care and caution in compilation and processing of data and allied information, but does not guarantee the accuracy, adequacy or completeness of any information/analysis and will be not responsible for any errors or omissions or for the results obtained from the use of such information/analysis.
8. All the contents for the publication have been culled from various authentic sources and Datanet reasonably believes such sources to be reliable, but does not make any representations, express or implied as to the accuracy or fitness of use of such information. The information or contents of the information/analysis do not constitute advice and should not be relied upon in making (or refraining from making) any decision. Any reliance placed upon the information provided by Datanet is the sole responsibility and strictly at the user's risk.
9. In no event will Datanet be liable for any damages (including, without limitation, damages for loss of business projects, or loss of profits) arising in contract, tort or otherwise from the use of or inability to use any of its contents, or from any action taken (or refrained from being taken) as a result of using the analysis or any of its contents. Datanet its directors, owners, editors, officials, employees, distributor and agents or any associate will not be liable for any errors in the information contained or any consequences arising from the use of the contents of the provided information/analysis.
10. If any provision of these terms and conditions is held invalid or illegal or unenforceable for any reason by any court of competent jurisdiction, such provision shall be severed and the remainder of provisions of the terms and conditions shall continue in full force and effect as if the Term of Use had been executed with the invalid, illegal or unenforceable provision eliminated.
11. If there are any discrepancies in the information provided, please bring it to attention of Datanet for suitable rectification measures.

Buy Online This Complete Book At
Datanet India eBooks Store

www.indiastatpublications.com

or go directly at

[http://www.indiastatpublications.com/
Assembly_factbook/Madhya_Pradesh/Shahdol/Jaitpur](http://www.indiastatpublications.com/Assembly_factbook/Madhya_Pradesh/Shahdol/Jaitpur)

 **indiastat**elections

