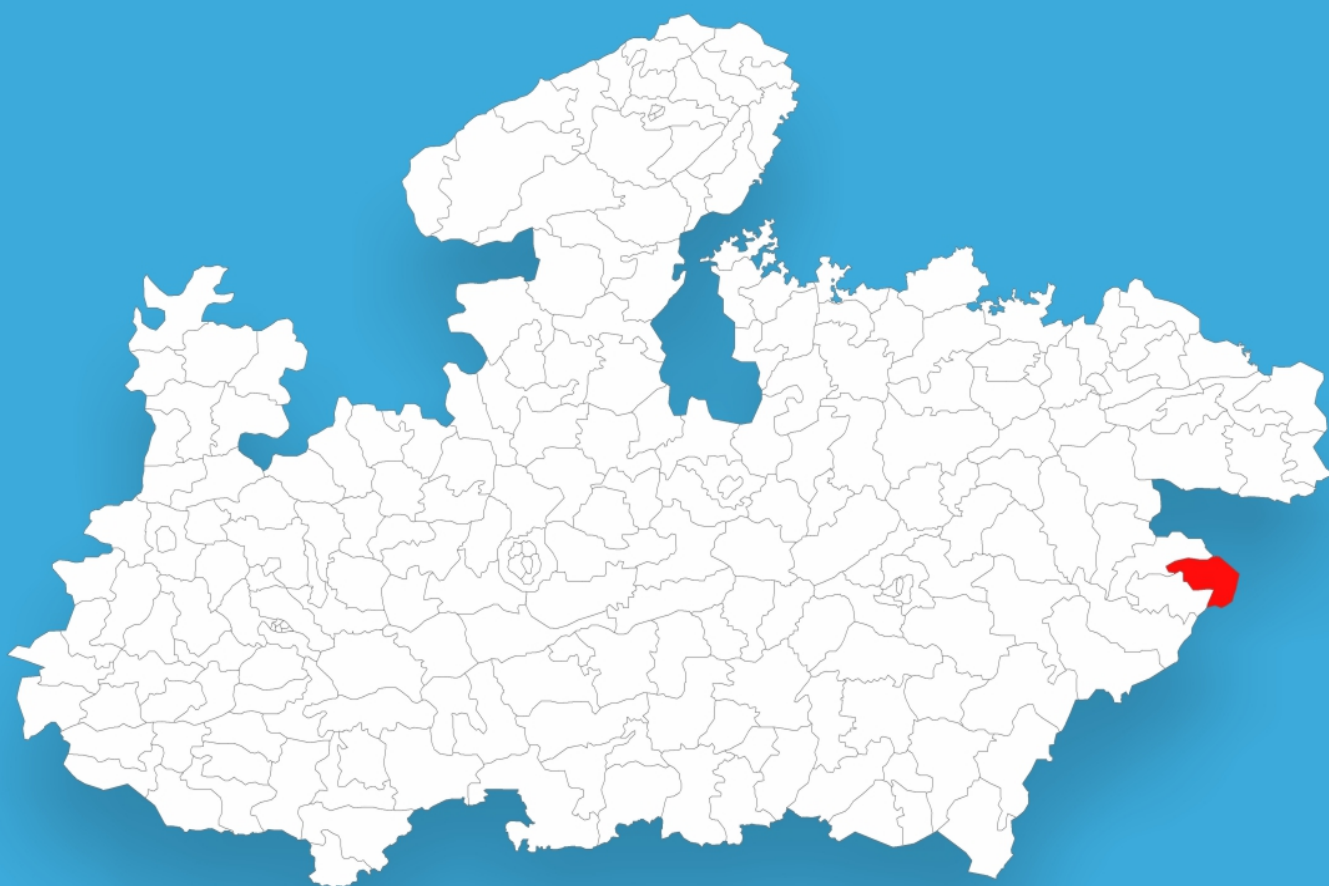




Madhya Pradesh

Assembly Factbook™

Kotma Assembly Constituency



Key Electoral Data of Kotma
Assembly Constituency (Vidhan Sabha)

Madhya Pradesh

Assembly Factbook™

Kotma Assembly Constituency



Kotma Vidhan Sabha

Editor & Director

Dr. R.K. Thukral

Research Editor

Dr. Shafeeq Rahman

**Compiled, Researched and Published by
Datanet India Pvt. Ltd.**

D-100, 1st Floor,
Okhla Industrial Area, Phase-I,
New Delhi- 110020.
Ph.: 91-11- 43580781-84
Email : support@indiastatpublications.com
Website : www.indiastatelections.com

Online Book Store :

www.indiastatpublications.com

Report No. : AFB/MP-086-0125

ISBN : 978-93-6219-399-5

First Edition : January, 2018

Eighth Updated Edition : January, 2025

Price : Rs.11500/-

US\$ 310

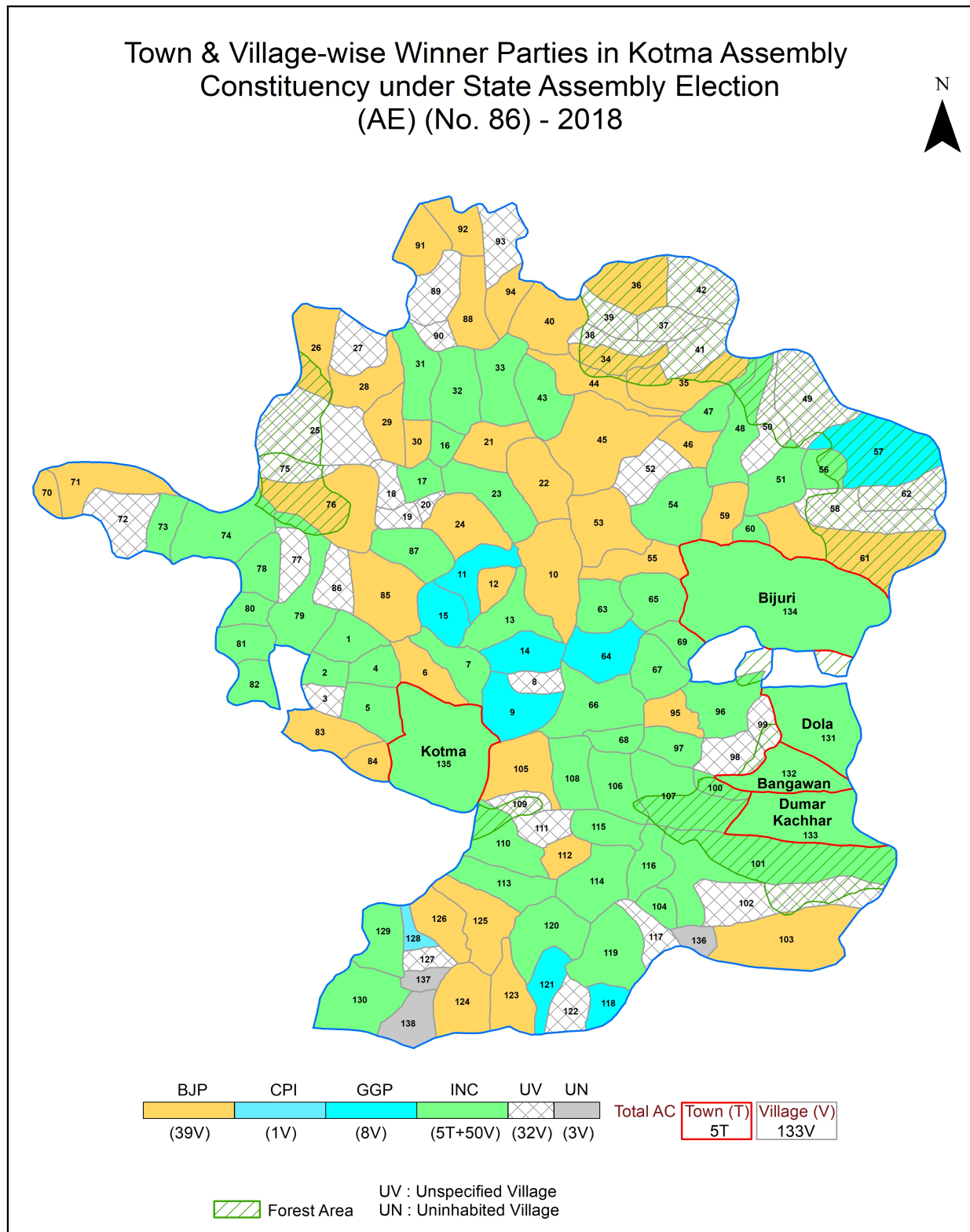
© Datanet India Pvt. Ltd.

All rights reserved. No part of this book may be reproduced, stored in a retrieval system or transmitted in any form or by any means, mechanical photocopying, photographing, scanning, recording or otherwise without the prior written permission of the publisher. Please refer to Disclaimer at page no. 183 for the use of this publication.

Printed in India

No.	Particulars	Page No.
	Introduction	
1	Assembly Constituency - (Vidhan Sabha) at a Glance Features of Assembly as per Delimitation Commission of India (2008)	1-2
	Location and Political Maps	
2	Location Map Boundaries of Assembly Constituency - (Vidhan Sabha) in District Boundaries of Assembly Constituency under Parliamentary Constituency - (Lok Sabha) Town & Village-wise Winner Parties- 2024, 2023, 2019, 2018, 2014, 2013, 2009 and 2008	3-11
	Administrative Setup (2011)	
3	District Sub-district Towns Villages Inhabited Villages Uninhabited Villages Village Panchayat Intermediate Panchayat	12-19
	Demographics (2011)	
4	Population Households Rural/Urban Population Towns and Villages by Population Size Sex Ratio (Total & 0-6 Years) Religious Population Social Population Literacy Rate	20-21
	Electoral Features	
5	Important Dates of Last Elections Held Electors by Gender Service Electors Voters Voters Turnout Polling Stations & Average Number of Electors per Polling Station Electors by Age Group Present Elected Representatives	22-27
	Historical Summary Election Results	
6	Vote Share of Major Parties Winning Margin (Number & Percentage) Polarity of Parties Summary Result of Assembly Segment of Parliamentary Elections 2024, 2019, 2014, 2009, 2004 and 1999 Summary Result of Assembly Elections 2023, 2018, 2013, 2008, 2003, 1998, 1993, 1990, 1985, 1980, 1977, 1972, 1967, 1962 and 1957	28-50
	Polling Station Level Election Results	
7	Name and Number of Polling Station 2024, 2023, 2019, 2018, 2014, 2013, 2009 and 2008 Polling Station-wise Electors, Voters & Voters Turnout 2024, 2023, 2019, 2018, 2014, 2013, 2009 and 2008 Polling Station wise Elections Results 2024, 2023, 2019, 2018, 2014, 2013, 2009 and 2008	51-162
	Share of Assembly Constituency	
8	Share of Assembly Constituency - (Vidhan Sabha) in State, District and Parliamentary Constituency - (Lok Sabha)	163
	Socio-Economic Amenities (2011)	
9	Access to Administrative Units Agricultural, Manufacturing and Industrial Commodities Demographic Indicators Education Health & Manpower Drinking Water Supply Sanitation Entertainment and Recreations Infrastructure Power Food Allocation Distribution and Marketing of Agriculture Commodities Infrastructure Transport and Road Infrastructure Communication Banking and Financial Services Land Use Irrigation Source	165-178
10	Abbreviation & Sources	180-181
11	Disclaimer	183

Location & Political Map



Administrative Setup

List of Village Panchayat & Intermediate Panchayat (Block) Name - 2011

Village Name	Village Panchayat Name	Intermediate Panchayat Name
Amadand	Amadand	Anuppur
Bachhauli	Belgaon	Kotma
Badikhar	Badikhar	Anuppur
Bagaiha Tola	Bagiyatola	Kotma
Bagdumara	Shikarpur	Anuppur
Bahera Bandh	Baherabandh	Kotma
Baherहतola	Chapani	Anuppur
Baiha Tola	Baiहतola	Kotma
Bandhwa Tola	Jarratola	Anuppur
Barbaspur	Chodi	Anuppur
Bargawan	Bagiyatola	Kotma
Bartarai	Bartarai	Anuppur
Baskhala	Thodaha	Kotma
Baskhali	Baskhali	Kotma
Belgaon	Belgaon	Kotma
Beliya Badi	Beliya Badi	Anuppur
Beliya Chhot	Beliya Chhot	Kotma
Benibahara	Benibahra	Kotma
Bhad	Bhad	Anuppur
Bhalmudi	Umarda	Kotma
Bhalmudi	Semra	Anuppur
Bhalwahi	Bartarai	Anuppur
Bhatadand	Bhatadand	Kotma
Bhathisarai	Tanki	Anuppur
Bhedwa Tola	Badikhar	Anuppur
Bhuila	Sajatola	Kotma
Bicharpur	Vicharpur	Kotma
Bijaha Tola	Chhulha	Anuppur
Bodri	Jarratola	Anuppur

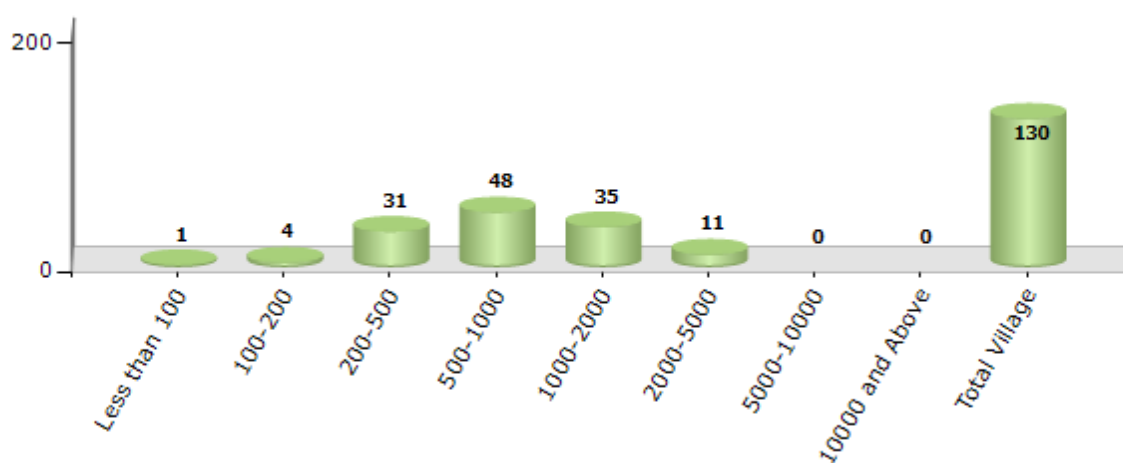
Contd....

Demographics

Number of Villages by Population Size - 2011

Less than 100	100-200	200-500	500-1000	1000-2000	2000-5000	5000-10000	10000 and Above	Total Village
1	4	31	48	35	11	0	0	130

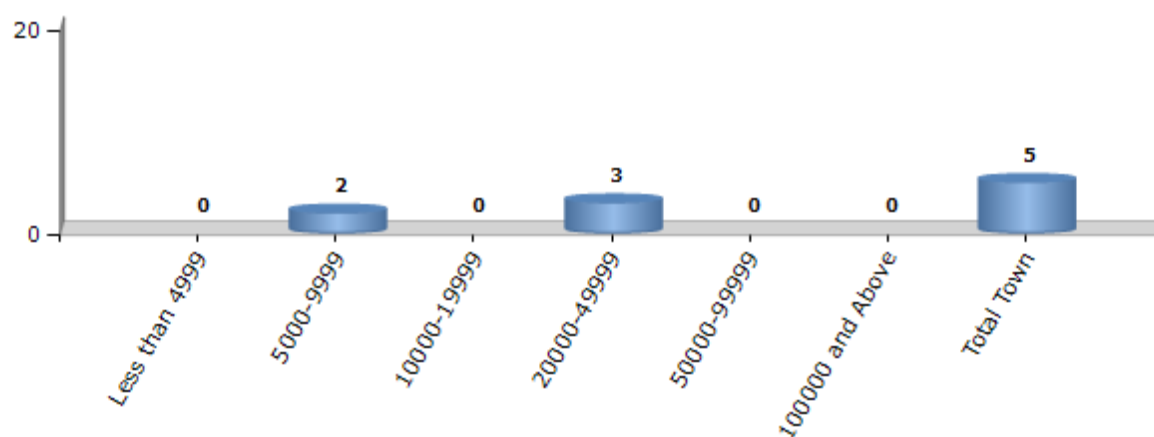
Number of Villages by Population Size - 2011



Number of Towns by Population Size - 2011

Less than 4999	5000-9999	10000-19999	20000-49999	50000-99999	100000 and Above	Total Town
0	2	0	3	0	0	5

Number of Towns by Population Size - 2011



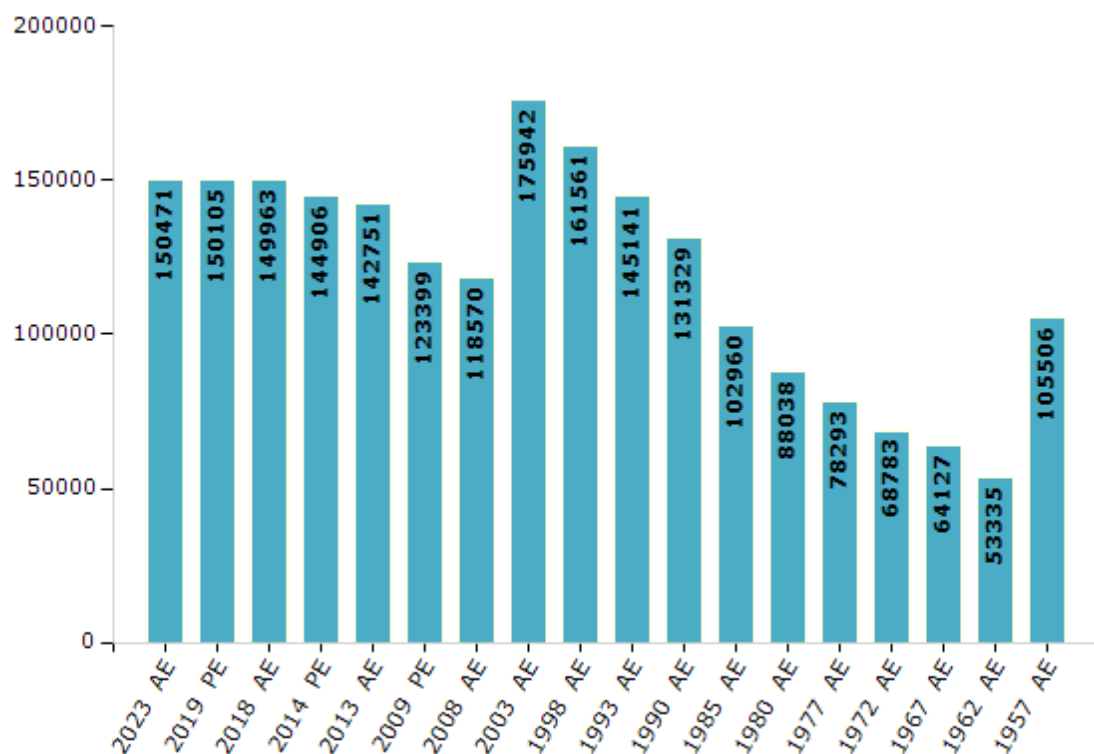
Electoral Features

Electors by Male & Female

Year	Male	Female	Others	Total
2023 AE	76011	74454	6	150471
2019 PE	77336	72766	3	150105
2018 AE	77706	72251	6	149963
2014 PE	76312	68582	12	144906
2013 AE	75393	67346	12	142751
2009 PE	64939	58460	-	123399
2008 AE	62070	56500	-	118570
2004 PE	-	-	-	-
2003 AE	90486	85456	-	175942
1999 PE	-	-	-	-
1998 AE	79412	82149	-	161561

Year	Male	Female	Others	Total
1993 AE	74366	70775	-	145141
1990 AE	67365	63964	-	131329
1985 AE	53138	49822	-	102960
1980 AE	44517	43521	-	88038
1977 AE	39296	38997	-	78293
1972 AE	34354	34429	-	68783
1967 AE	-	-	-	64127
1962 AE	-	-	-	53335
1957 AE	-	-	-	105506
1952 AE	-	-	-	-

Number of Electors



Note : AE : Assembly Election, PE : Assembly Segment of Parliamentary Election

Historical Summary Election Results

Summary Result of Assembly Election - 2013

Candidate Name	Party	Votes	Votes %
Manoj Kumar Agrawal	INC	38319	36.87
Rajesh Soni	BJP	36773	35.38
Khurshid Ahmed	BSP	7202	6.93
Pushpendra Singh Gaharwar	GGP	5454	5.25
Sahasram	IND	4398	4.23
Haridwar Singh	CPI	4296	4.13
Narvda Singh	IND	1070	1.03
Saket Kumar	IND	907	0.87
Ram Khelawan Tiwari	NCP	865	0.83
Manoj Verma Kushwaha	LJP	648	0.62
Budha Sen Rathour	RSPI	502	0.48
Brajendra Kumar Mishra	SHS	494	0.48
Arvind Gupta	IND	457	0.44
Abhilash Tripathi	IND	443	0.43
Saurabh Kumar Dwivedi	BSCP	396	0.38
	NOTA	1704	1.64

Polling Station Level Election Results

Number and Name of Polling Stations (PS) (2018)

Number of Polling Stations	Name of Polling Stations	Number of Polling Stations	Name of Polling Stations
1	S P S Bhawan Suidad	22	Sha. Prathamik Shala Bhawana Chapani
2	Rajeev Gandhi P Shala Bhawan Badhanwa Tola	23	Sha. Prathamik Shala Bhawan Kamarantola
3	Sha. Pra.Sha.Bhawana Jarratola	24	Sha. Madhyamik Shala Bhawana Uratan
4	Shas.Pu.Ma.V. Khodari No.1	25	Sha. Prathamik Shala Bhawan Lalpur
5	Sha. Prathamik Shala Bhawana Chhatai	26	Sha. Prathamik Shala Bhawana Silapur
6	Sha. Prathamik Shala Umarda	27	Sha. Prathamik Shala Bhawana Sarangagadh
7	Sha. Prathamik Shala Bhawana Pipariya	28	Sha. U. Ma.V.Bhawan Kamara No.1 Nigavani
8	Sha. U. Ma.V. Uttari Bhag , Kothi	29	Sha. Prathamik Shala Bhawana Chhulaha
9	Sha. U. Ma.V. Uttari Bhag , Kothi	30	Sha. Prathamik Shala Bhawana Bhathadand
10	Sha. Prathamik Shala Bhawana Gulidand	31	Sha. Prathamik Shala Bhawan Maintola
11	Sha. Prathamik Shala Bhawana Tarasili	32	Sha. Prathamik Shala Bhawan Purvi Bhaga Baherabandh
12	Sha. Prathamik Shala Bhawana Panchakhura	33	Sha. Prathamik Shala Bhawana Benibahara
13	Sha. Prathamik Shala Bhawana Khamhraudh	34	Sha. Prathamik Shala Bhawana Kyontar
14	Samudayik Bhawan Chaka	35	Sha. Prathamik Shala Bhawana Sajatola
15	P S Bhawan Reusa	36	Sha. Prathamik Shala Bhawana Bhuila
16	Sha Pra Shala Bhawan Godaru	37	Sha. Prathamik Shala Bhawan Jalsar
17	Sha. Madhyamik Shala Bhawana Pakariyatola	38	Sha. Prathamik Shala Bhawana Belaganv
18	Sha. Prathamik Shala Bhawana Chhulahatola	39	Sha. Prathamik Shala Bhawana Kanaitola
19	Sha. Prathamik Shala Bhawan Ka Purvi Bhaga Saddi	40	Sha. Prathamik Shala Bhawana Thanaganv
20	Sha. Prathamik Shala Bhawana Room 3 Lodhi	41	Sha. Prathamik Shala Bhawana Thanaganv Kudri
21	Sha. Prathamik Shala Bhawana Ledara	42	Sha. Prathamik Shala Bhawana Mouharikhurd

Contd....

Polling Station Level Election Results

Polling Station-wise Votes Secured by Overall Top Five Parties in Kotma Assembly in Assembly Election (AE) under Shahdol Parliamentary Constituency in Madhya Pradesh (2018)

Number of Polling Station	Winner - Suneel Saraf (INC)	Runner-up - Dilip Kumar Jaiswal (BJP)	3rd - Ramkhelawn Tiwari (GGP)	4th - Santosh Kumar Kewat (CPI)	5th - Kishori Lal Chaturvedi "Baba Ji" (SPAKP)	NOTA	Other	Total Votes Secured
36	263	236	6	13	9	3	62	592
37	299	297	18	13	18	1	37	683
38	250	188	83	10	28	2	35	596
39	135	112	178	6	8	0	41	480
40	131	233	26	184	46	1	55	676
41	225	209	73	17	29	1	74	628
42	268	217	12	25	54	2	70	648
43	384	138	0	14	45	2	42	625
44	305	126	7	3	25	5	41	512
45	227	124	3	2	31	1	15	403
46	178	78	1	2	12	3	32	306
47	419	170	0	5	13	1	48	656
48	268	223	0	4	5	4	16	520
49	452	195	10	8	25	1	34	725
50	224	109	0	3	15	4	28	383
51	157	79	0	1	10	3	26	276
52	306	217	0	7	18	0	93	641
53	480	200	2	1	9	2	16	710
54	187	178	2	7	5	1	18	398
55	247	178	0	4	12	1	24	466
56	292	104	3	3	14	4	20	440
57	263	107	2	8	20	4	21	425
58	237	75	0	0	21	4	24	361
59	180	102	0	2	15	1	17	317
60	316	337	8	8	11	5	42	727
61	353	192	54	45	5	2	87	738
62	219	190	2	26	25	3	33	498
63	258	161	3	11	8	1	38	480
64	459	245	4	2	34	6	38	788
65	391	401	1	30	24	1	47	895
66	257	97	123	11	13	3	58	562
67	119	174	21	29	2	0	28	373
68	178	177	12	8	6	0	25	406
69	95	450	91	26	4	0	37	703
70	229	332	0	3	35	4	54	657

Contd....

Polling Station Level Election Results

Winner, Runner-up and 3rd Party Position & Winning Margin According to Polling Stations in Kotma Assembly in Assembly Election (AE) under Shahdol Parliamentary Constituency in Madhya Pradesh (2018)

Polling Station Number	Winner Party	Winner Votes (%)	Runner-up Party	Runner-up Votes (%)	Winning Margin Votes (%)	Third Party	Third Party Votes (%)	Other Votes (%)
67	BJP	174 (46.65)	INC	119 (31.9)	55 (14.75)	CPI	29 (7.77)	51 (13.67)
68	INC	178 (43.84)	BJP	177 (43.6)	1 (0.24)	GGP	12 (2.96)	39 (9.61)
69	BJP	450 (64.01)	INC	95 (13.51)	355 (50.5)	GGP	91 (12.94)	67 (9.53)
70	BJP	332 (50.53)	INC	229 (34.86)	103 (15.67)	SPAKP	35 (5.33)	61 (9.28)
71	INC	348 (43.77)	BJP	269 (33.84)	79 (9.93)	SPAKP	120 (15.09)	58 (7.3)
72	BJP	379 (42.82)	GGP	228 (25.76)	151 (17.06)	INC	143 (16.16)	135 (15.25)
73	BJP	166 (47.16)	INC	100 (28.41)	66 (18.75)	GGP	22 (6.25)	64 (18.18)
74	INC	200 (38.17)	BJP	177 (33.78)	23 (4.39)	SPAKP	73 (13.93)	74 (14.12)
75	INC	161 (32.07)	BJP	147 (29.28)	14 (2.79)	SPAKP	131 (26.1)	63 (12.55)
76	INC	172 (40.47)	GGP	163 (38.35)	9 (2.12)	BJP	38 (8.94)	52 (12.24)
77	INC	218 (44.67)	BJP	139 (28.48)	79 (16.19)	SPAKP	89 (18.24)	42 (8.61)
78	BJP	168 (36.52)	INC	149 (32.39)	19 (4.13)	CPI	100 (21.74)	43 (9.35)
79	INC	242 (31.11)	BJP	223 (28.66)	19 (2.45)	CPI	172 (22.11)	141 (18.12)
80	INC	292 (58.99)	BJP	120 (24.24)	172 (34.75)	SPAKP	18 (3.64)	65 (13.13)
81	INC	426 (53.92)	BJP	194 (24.56)	232 (29.36)	SPAKP	69 (8.73)	101 (12.78)
82	INC	183 (41.78)	IND (RS)	111 (25.34)	72 (16.44)	BJP	58 (13.24)	86 (19.63)
83	INC	495 (67.07)	BJP	136 (18.43)	359 (48.64)	BSP	33 (4.47)	74 (10.03)
84	INC	306 (45.67)	BJP	200 (29.85)	106 (15.82)	SPAKP	37 (5.52)	127 (18.96)
85	BJP	311 (60.39)	INC	168 (32.62)	143 (27.77)	CPI	13 (2.52)	23 (4.47)
86	BJP	259 (59.82)	INC	131 (30.25)	128 (29.57)	SPAKP	11 (2.54)	32 (7.39)
87	BJP	365 (48.67)	INC	271 (36.13)	94 (12.54)	IND (RS)	20 (2.67)	94 (12.53)
88	INC	308 (42.9)	BJP	292 (40.67)	16 (2.23)	SPAKP	28 (3.9)	90 (12.53)
89	BJP	212 (50.36)	INC	151 (35.87)	61 (14.49)	SPAKP	27 (6.41)	31 (7.36)
90	INC	236 (49.17)	BJP	161 (33.54)	75 (15.63)	SPAKP	51 (10.63)	32 (6.67)
91	INC	195 (41.23)	BJP	167 (35.31)	28 (5.92)	SPAKP	80 (16.91)	31 (6.55)
92	INC	380 (65.63)	BJP	139 (24.01)	241 (41.62)	SPAKP	24 (4.15)	36 (6.22)
93	INC	360 (67.54)	BJP	107 (20.08)	253 (47.46)	SPAKP	36 (6.75)	30 (5.63)
94	INC	312 (60.12)	BJP	151 (29.09)	161 (31.03)	SPAKP	12 (2.31)	44 (8.48)
95	INC	270 (54.88)	BJP	175 (35.57)	95 (19.31)	SPAKP	15 (3.05)	32 (6.5)
96	INC	135 (48.04)	BJP	128 (45.55)	7 (2.49)	SPAKP	3 (1.07)	15 (5.34)
97	INC	255 (45.45)	BJP	250 (44.56)	5 (0.89)	SPAKP	25 (4.46)	31 (5.53)
98	INC	479 (65.53)	BJP	191 (26.13)	288 (39.4)	SPAKP	35 (4.79)	26 (3.56)
99	INC	269 (55.46)	BJP	164 (33.81)	105 (21.65)	SPAKP	20 (4.12)	32 (6.6)

Contd....

Socio-Economic Amenities - Rural

Access to Education Facilities

Particulars	Number of Village (% of Population)				
	Available	Not Available	If Not Available (Distance of Nearest Facility)		
			A	B	C
Govt. Primary School	127 (99)	3 (1)	2 (0)	0 (0)	0 (0)
Private Primary School	18 (18)	112 (82)	0 (0)	0 (0)	0 (0)
Govt. Middle School	57 (65)	73 (35)	50 (23)	12 (5)	5 (3)
Private Middle School	7 (10)	123 (90)	0 (0)	0 (0)	0 (0)
Govt. Secondary School	21 (31)	109 (69)	44 (29)	52 (31)	7 (5)
Private Secondary School	2 (3)	128 (97)	0 (0)	0 (0)	0 (0)
Govt. Senior Secondary School	16 (25)	114 (75)	31 (23)	57 (35)	14 (7)
Private Senior Secondary School	2 (3)	128 (97)	0 (0)	0 (0)	0 (0)
Govt. Arts and Science Degree College	0 (0)	130 (100)	0 (0)	8 (7)	90 (61)
Private Arts and Science Degree College	0 (0)	130 (100)	0 (0)	0 (0)	0 (0)
Govt. Engineering College	0 (0)	130 (100)	0 (0)	0 (0)	36 (28)
Private Engineering College	0 (0)	130 (100)	0 (0)	0 (0)	0 (0)
Govt. Medicine College	0 (0)	130 (100)	0 (0)	0 (0)	59 (42)
Private Medicine College	0 (0)	130 (100)	0 (0)	0 (0)	0 (0)
Govt. Management Institute	0 (0)	130 (100)	0 (0)	0 (0)	17 (12)
Private Management Institute	0 (0)	130 (100)	0 (0)	0 (0)	0 (0)
Govt. Polytechnic	0 (0)	130 (100)	0 (0)	1 (0)	124 (95)
Private Polytechnic	0 (0)	130 (100)	0 (0)	0 (0)	0 (0)
Govt. Vocational Training School/ITI	0 (0)	130 (100)	0 (0)	10 (8)	113 (85)
Private Vocational Training School/ITI	0 (0)	130 (100)	0 (0)	0 (0)	3 (2)
Govt. Non Formal Training Centre	1 (2)	129 (98)	0 (0)	5 (4)	71 (47)
Private Non Formal Training Centre	0 (0)	130 (100)	0 (0)	0 (0)	48 (42)
Govt. School For Disabled	0 (0)	130 (100)	0 (0)	0 (0)	45 (38)
Private School For Disabled	0 (0)	130 (100)	0 (0)	0 (0)	0 (0)
Government Others	3 (2)	127 (98)	0 (0)	0 (0)	0 (0)
Private Others	1 (1)	129 (99)	0 (0)	0 (0)	0 (0)

Note : Distance A : Less than 5 km; B : Between 5-10 km; C : 10+ km.; Source : Data Analysis is based on 2011 Census.

DISCLAIMER

The Terms of Use and Disclaimer of Datanet India Private Limited (hereinafter referred to as "Datanet") for use of this analysis report of **Kotma Assembly Constituency (Kotma Vidhan Sabha)** :-

1. **Assembly Factbook™** is a Registered Trade Mark owned by Datanet.
2. All the maps are sketched and graphical representation only and have not been drawn to the scale and also not to represent the actual geographical area or boundary of the unit.
3. The data for the aforesaid analysis is based on authentic sources and has been culled from the various publications of Census, CSO and NSSO for district and block level data, various central and state government departments, Central & State Elections Commissions and the concerned Returning Officers' releases, Electoral Rolls, Election results and allied publications, internal assessment, surveys, estimates and analysis. Therefore, certain adjustment of data at micro level may have been done to arrive closer to the macro data.
4. Data have been provided on an "As Is" and "As AVAILABLE" basis
5. The colours shown in the maps or diagram and charts of a particular party, alliance or AC are indicative and do not represent them.
6. This publication which includes maps, sheets, graphs and data would be the property under copyright of Datanet only. The user may use these for its internal study, analysis and research purposes. It's public display, re-selling or any commercial uses by the user are not allowed.
7. Datanet has taken due care and caution in compilation and processing of data and allied information, but does not guarantee the accuracy, adequacy or completeness of any information/analysis and will be not responsible for any errors or omissions or for the results obtained from the use of such information/analysis.
8. All the contents for the publication have been culled from various authentic sources and Datanet reasonably believes such sources to be reliable, but does not make any representations, express or implied as to the accuracy or fitness of use of such information. The information or contents of the information/analysis do not constitute advice and should not be relied upon in making (or refraining from making) any decision. Any reliance placed upon the information provided by Datanet is the sole responsibility and strictly at the user's risk.
9. In no event will Datanet be liable for any damages (including, without limitation, damages for loss of business projects, or loss of profits) arising in contract, tort or otherwise from the use of or inability to use any of its contents, or from any action taken (or refrained from being taken) as a result of using the analysis or any of its contents. Datanet its directors, owners, editors, officials, employees, distributor and agents or any associate will not be liable for any errors in the information contained or any consequences arising from the use of the contents of the provided information/analysis.
10. If any provision of these terms and conditions is held invalid or illegal or unenforceable for any reason by any court of competent jurisdiction, such provision shall be severed and the remainder of provisions of the terms and conditions shall continue in full force and effect as if the Term of Use had been executed with the invalid, illegal or unenforceable provision eliminated.
11. If there are any discrepancies in the information provided, please bring it to attention of Datanet for suitable rectification measures.

Buy Online This Complete Book At
Indiastat Publication Book Store

www.indiastatpublications.com

or go directly at

[http://www.indiastatpublications.com/
Assembly_factbook/Madhya_Pradesh/Shahdol/ Kotma](http://www.indiastatpublications.com/Assembly_factbook/Madhya_Pradesh/Shahdol/Kotma)

 **indiastat**elections

ISBN : 978-93-6219-399-5



9 789362 193995