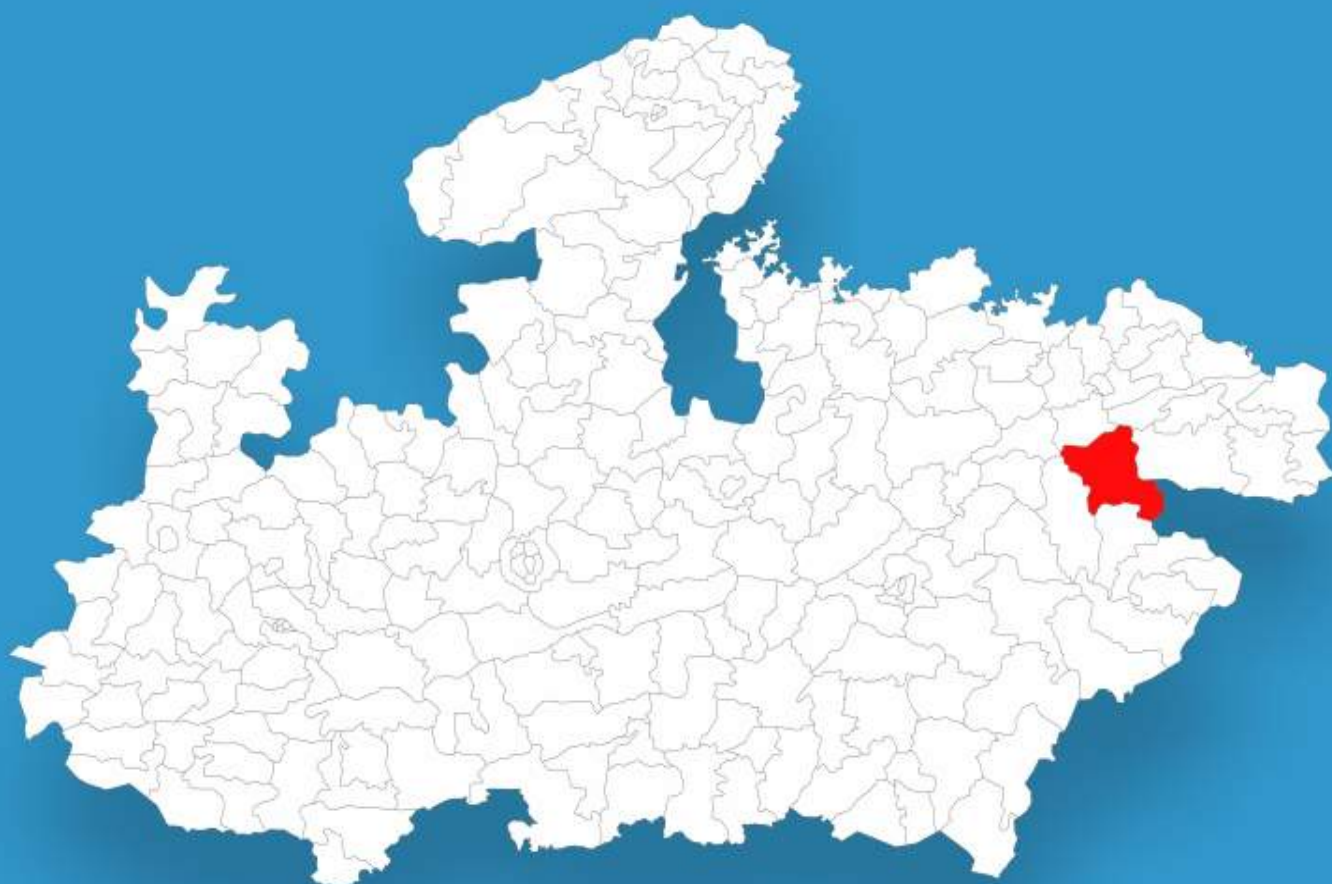




Madhya Pradesh

# Assembly Factbook™

Beohari Assembly Constituency



Key Electoral Data of Beohari  
Assembly Constituency (Vidhan Sabha)

Madhya Pradesh  
**Assembly Factbook**<sup>TM</sup>

Beohari Assembly Constituency



Beohari Vidhan Sabha

## **Editor & Director**

Dr. R.K. Thukral

## **Research Editor**

Dr. Shafeeq Rahman

## **Compiled, Researched and Published by Datanet India Pvt. Ltd.**

D-100, 1st Floor,

Okhla Industrial Area, Phase-I,  
New Delhi- 110020.

Ph.: 91-11- 43580781-84

Email : support@indiastatpublications.com

Website : www.indiastatelections.com

## **Online Book Store :**

www.indiastatpublications.com

**Report No. :** AFB/MP-083-0123

**ISBN :** 978-93-87165-15-1

**First Edition :** January, 2018

**Sixth Updated Edition :** January, 2023

**Price :** Rs. 11500/-

US\$ 310

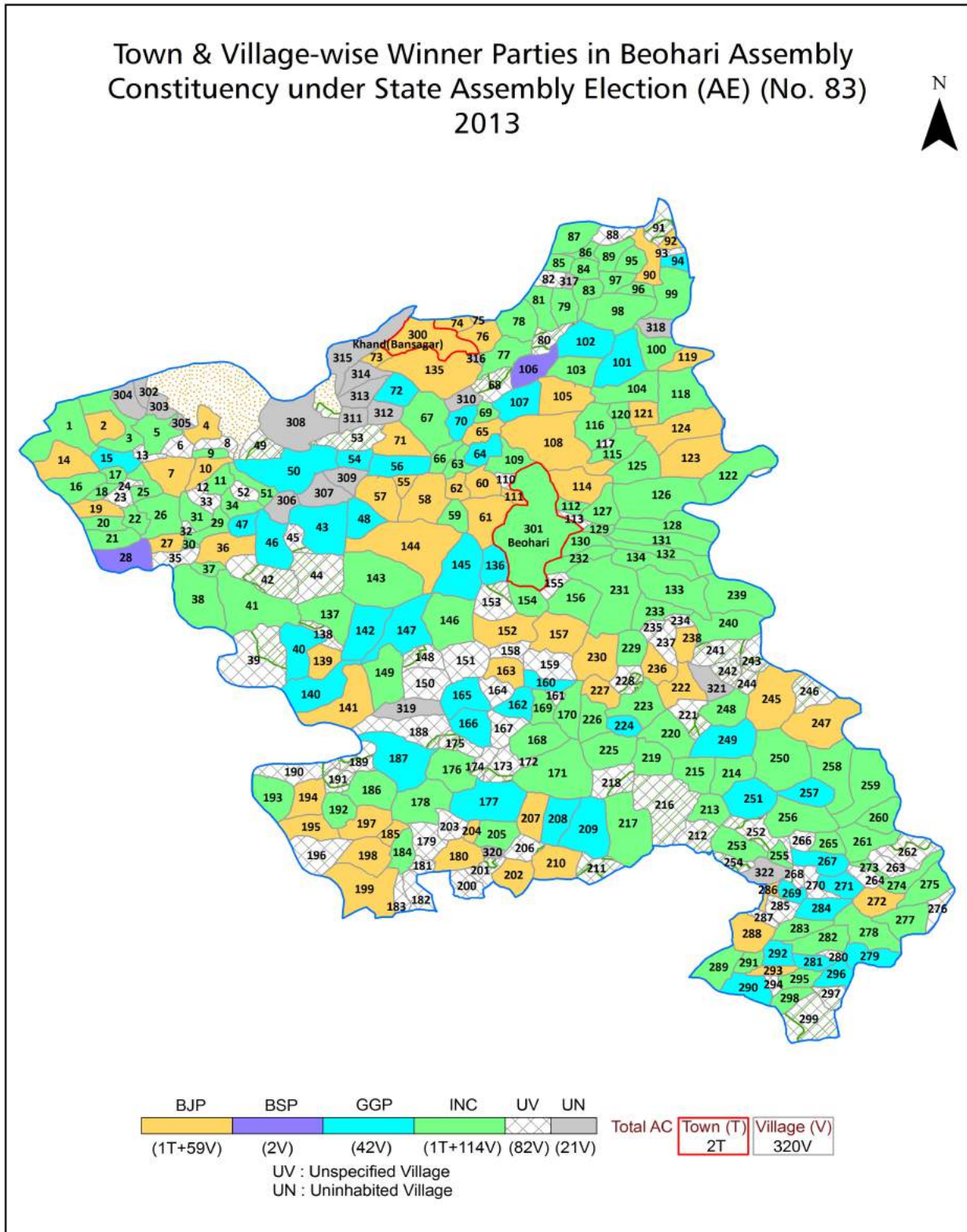
**© Datanet India Pvt. Ltd.**

All rights reserved. No part of this book may be reproduced, stored in a retrieval system or transmitted in any form or by any means, mechanical photocopying, photographing, scanning, recording or otherwise without the prior written permission of the publisher. Please refer to Disclaimer at page no. 266 for the use of this publication.

Printed in India

No.	Particulars	Page No.
	<b>Introduction</b>	
1	Assembly Constituency - (Vidhan Sabha) at a Glance   Features of Assembly as per Delimitation Commission of India (2008)	1-2
	<b>Location and Political Maps</b>	
2	Location Map   Boundaries of Assembly Constituency - (Vidhan Sabha) in District   Boundaries of Assembly Constituency under Parliamentary Constituency - (Lok Sabha)   Town & Village-wise Winner Parties- 2019, 2018, 2014, 2013, 2009 and 2008	3-11
	<b>Administrative Setup (2011)</b>	
3	District   Sub-district   Towns   Villages   Inhabited Villages   Uninhabited Villages   Village Panchayat   Intermediate Panchayat	12-27
	<b>Demographics (2011)</b>	
4	Population   Households   Rural/Urban Population   Towns and Villages by Population Size   Sex Ratio (Total & 0-6 Years)   Religious Population   Social Population   Literacy Rate	28-29
	<b>Electoral Features</b>	
5	Important Dates of Last Elections Held   Electors by Gender   Service Electors   Voters   Voters Turnout   Polling Stations & Average Number of Electors per Polling Station   Electors by Age Group   Present Elected Representatives	30-35
	<b>Historical Summary Election Results</b>	
6	Vote Share of Major Parties   Winning Margin (Number & Percentage)   Polarity of Parties   Summary Result of Assembly Segment of Parliamentary Elections 2019, 2014, 2009, 2004 and 1999   Summary Result of Assembly Elections 2018, 2013, 2008, 2003, 1998, 1993, 1990, 1985, 1980, 1977, 1972, 1967, 1962 and 1957	36-58
	<b>Polling Station Level Election Results</b>	
7	Name and Number of Polling Station 2019, 2018, 2014, 2013, 2009 and 2008   Polling Station-wise Electors, Voters & Voters Turnout 2019, 2018, 2014, 2013, 2009 and 2008   Polling Station wise Elections Results 2019, 2018, 2014, 2013, 2009 and 2008	59-244
	<b>Share of Assembly Constituency</b>	
8	Share of Assembly Constituency - (Vidhan Sabha) in State, District and Parliamentary Constituency - (Lok Sabha)	245
	<b>Socio-Economic Amenities (2011)</b>	
9	Access to Administrative Units   Agricultural, Manufacturing and Industrial Commodities   Demographic Indicators   Education   Health & Manpower   Drinking Water Supply   Sanitation   Entertainment and Recreations Infrastructure   Power   Food Allocation Distribution and Marketing of Agriculture Commodities Infrastructure   Transport and Road Infrastructure   Communication   Banking and Financial Services   Land Use   Irrigation Source	247-261
10	<b>Abbreviation &amp; Sources</b>	263-264
11	<b>Disclaimer</b>	266

Location & Political Map



## Administrative Setup

### List of Village Panchayat & Intermediate Panchayat (Block) Name - 2011

Village Name	Village Panchayat Name	Intermediate Panchayat Name
Kurran Tola	Lapari	Jaisinghnagar
Kusmi	Tendudol	Jaisinghnagar
Kuthuli	Jamudi	Jaisinghnagar
Kuwa	Kuwan	Beohari
Kyotiha	Bairihai	Beohari
Lakhanpur	Basohara	Jaisinghnagar
Lakhanwar	Karki	Jaisinghnagar
Lalpur	Kuwan	Beohari
Lapri	Lapari	Jaisinghnagar
Laundi Bahra	Dholar	Jaisinghnagar
Lukam Tola	Pateriyatola	Jaisinghnagar
Madha	Jamuniha	Jaisinghnagar
Akauri	Kuwan	Beohari
Akhetpur	Akhetpur	Beohari
Magardaha	Magardaha	Beohari
Mahdeva	Mahadeva	Beohari
Alhara	Alhara	Beohari
Amanar	Banchachar	Jaisinghnagar
Mahua Tola	Mahuatola	Jaisinghnagar
Mair	Dhandhokui	Beohari
Ambar 13	Satkhuri	Beohari
Amdih	Amadih	Jaisinghnagar
Mair Tola	Mair Tola	Beohari
Mair Tola	Badkadol	Jaisinghnagar
Amilgarh	Sukhad	Beohari
Amjhor	Amjhor	Jaisinghnagar
Mair Tola	Jagda	Jaisinghnagar
Malauti	Ghorsa	Jaisinghnagar
Anahra	Anhara	Beohari

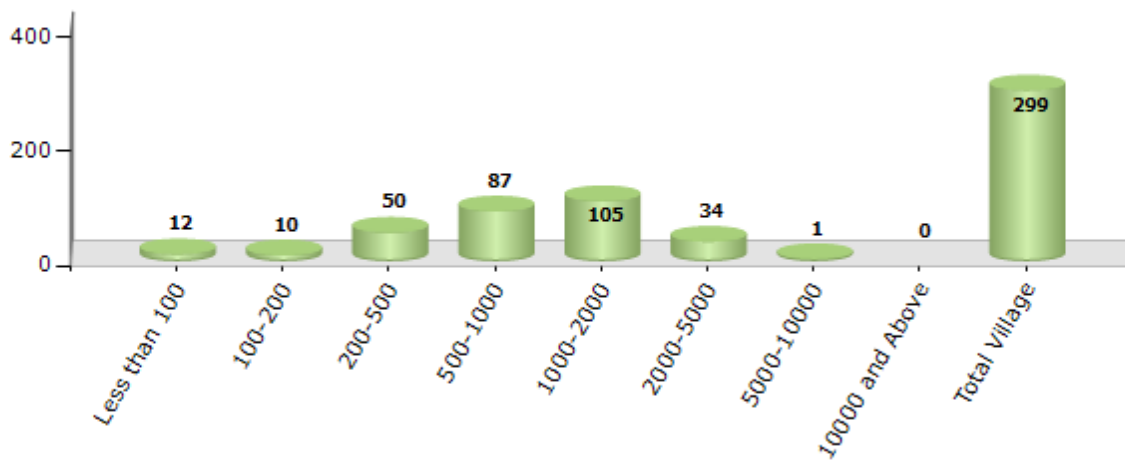
Contd....

## Demographics

### Number of Villages by Population Size - 2011

Less than 100	100-200	200-500	500-1000	1000-2000	2000-5000	5000-10000	10000 and Above	Total Village
12	10	50	87	105	34	1	0	299

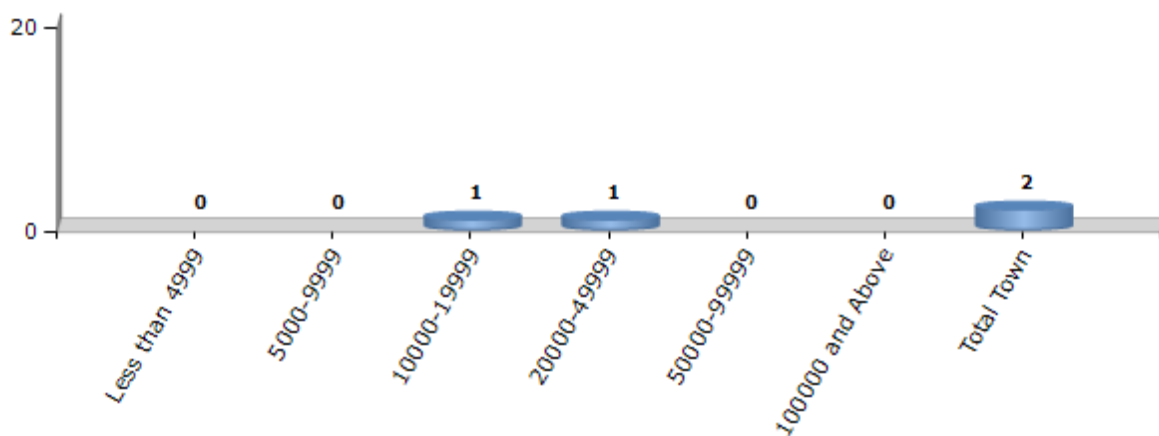
Number of Villages by Population Size - 2011



### Number of Towns by Population Size - 2011

Less than 4999	5000-9999	10000-19999	20000-49999	50000-99999	100000 and Above	Total Town
0	0	1	1	0	0	2

Number of Towns by Population Size - 2011

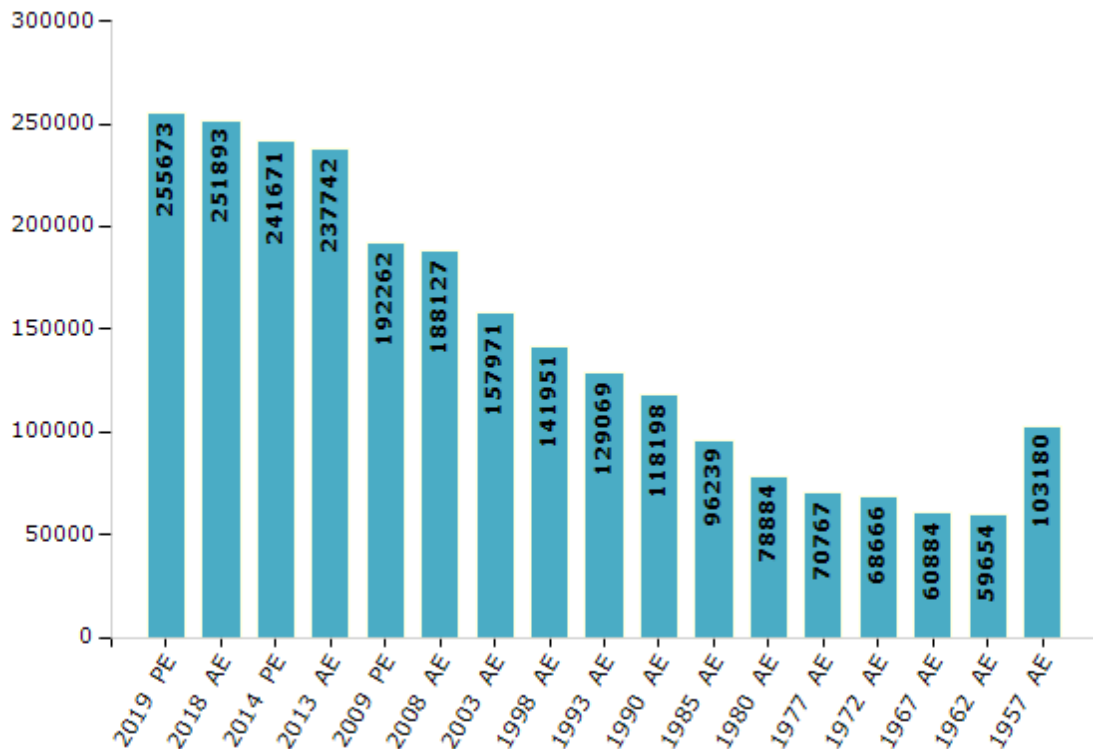


## Electoral Features

### Electors by Male & Female

Year	Male	Female	Others	Total	Year	Male	Female	Others	Total
2019 PE	132725	122947	1	255673	1993 AE	66897	62172	-	129069
2018 AE	130852	121038	3	251893	1990 AE	61281	56917	-	118198
2014 PE	125821	115850	0	241671	1985 AE	49704	46535	-	96239
2013 AE	123905	113833	4	237742	1980 AE	39953	38931	-	78884
2009 PE	100158	92104	-	192262	1977 AE	35667	35100	-	70767
2008 AE	97539	90588	-	188127	1972 AE	34556	34110	-	68666
2004 PE	-	-	-	-	1967 AE	-	-	-	60884
2003 AE	81256	76715	-	157971	1962 AE	-	-	-	59654
1999 PE	-	-	-	-	1957 AE	-	-	-	103180
1998 AE	73328	68623	-	141951	1952 AE	-	-	-	-

Number of Electors



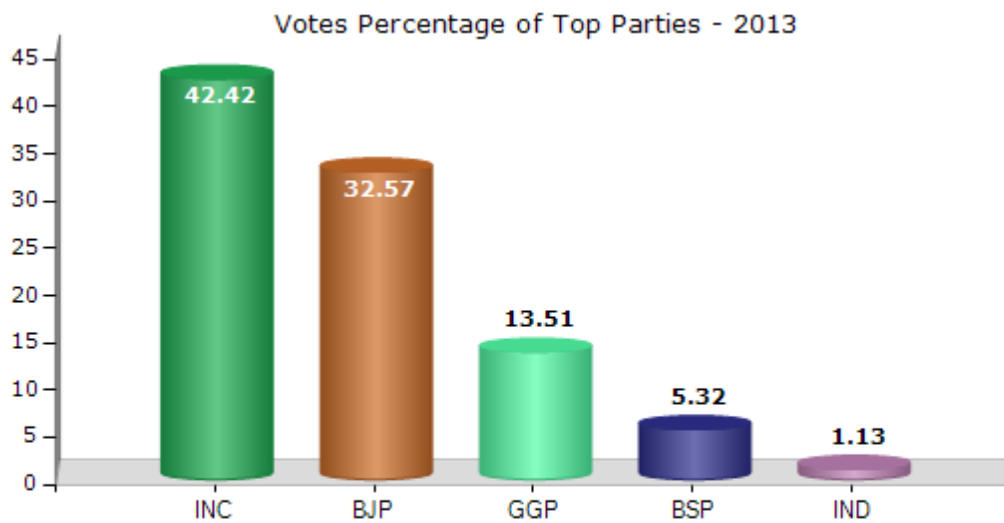
Note : AE : Assembly Election, PE : Assembly Segment of Parliamentary Election



## Historical Summary Election Results

### Summary Result of Assembly Election - 2013

Candidate Name	Party	Votes	Votes %
Ram Pal Singh	INC	74710	42.42
Ram Prasad Singh	BJP	57368	32.57
Tej Pratap Singh Uikey	GGP	23800	13.51
Keshav Kol	BSP	9377	5.32
Lal Bahadur Singh Neti	IND	1985	1.13
Beerbal Baiga	IND	1970	1.12
Govind Singh	IND	1432	0.81
Hanumandeen Maurya	SP	1249	0.71
	NOTA	4220	2.4



## Polling Station Level Election Results

### Number and Name of Polling Stations (PS) (2018)

Number of Polling Stations	Name of Polling Stations	Number of Polling Stations	Name of Polling Stations
1	Pra. Shala. Bhavan Sarsi	22	Madhyamik Shala Bhawan Tendua
2	Juniyar Hai School Kamara No. 1	23	New. Pr. Shala Bhavan Tenduha
3	Juniyar High School Bhavan Kamra No.2	24	Prathmik Shala Bhawan Hirwar
4	Juniyar High School Bhavan Pathrehi Kamra No. 2	25	Gram Panchyat Hirwar
5	Juniyar High School Pathrehi Kamra No.2	26	Janpad Pra. Sha. Bhawan Kolantola Kuna
6	Prathmik Shala Bhawan Odari	27	Madhyamik Shala Bhawan Kuna Kamara No.1
7	Pra. Shala Bhawan Tikuratola Magraha Viran	28	Madhyamik Shala Bhawan Kuna Kamra No. 2
8	Prathmik Shala Bhawan Khadeh	29	Madhyamik Shala Bhawan Chitrasi
9	Madhyamik Shala Bhawan Baheriya	30	Madhyamik Shala Bhawan Jamuni
10	Prathmik Shala Bhawan Vilukuda	31	Pra.Shala Jmuni Barhatola
11	M.School Bhavan Ka Purvi Bhag Sakandi	32	Prathmik Shala Bhawan Kamra No.1
12	Madhyamik Shala Bhawan Ka Pashchmi Bhag Sakandi	33	Prathmik Shala Bhawan Jamuni Kamra No. 2
13	Prathmik Shala Bhawan Ujrabara	34	U. Ma. Sha. Bhawan Dangitola Sapta
14	Prathmik Shala Bhawan Paveh	35	Kanya Pra. Sha. Bhawan Akouri
15	Madhyamik Shala Bhawan Barabgelha	36	Pr. School Bhavan New Sapta
16	Prathmik Shala Bhawan Vijaysota	37	Pra. Sha. Bhawan Martala
17	Ma.Shala Bhavan Ka Atirikat Kaksha	38	U. Ma. Sha. Bhawan Nipaniya
18	Prathmik Shala Bhawan Padari	39	Pr.School Bhavan Heerapur Nipaniya
19	Madhyamik Shala Bhawan Papondh	40	Sha. U. M. Vi. Nipaniya
20	Madhyamik Shala Bhawan Papondh	41	Pra. Shala Navin Bhawan Dalko Kothar Uttari Bhag
21	Kanya Sha. Bhawan Papondh	42	Pra. Shala Navin Bhawan Dalko Kothar Dakshani Bhag

Contd....

Polling Station Level Election Results

Polling Station-wise Votes Secured by Overall Top Five Parties in Beohari Assembly in Assembly Election (AE) under Sidhi Parliamentary Constituency in Madhya Pradesh (2018)

Number of Polling Station	Winner - Kol Sarad Juglal E (BJP)	Runner-up - Tej Pratap Singh Uikey (GPP)	3rd - Rampal Singh (INC)	4th - Ram Vishal Kol (BSP)	5th - Ajeet Kumar (Ashok) (NINSHAD)	NOTA	Other	Total Votes Secured
36	379	75	110	13	15	34	38	664
37	418	53	52	16	6	15	41	601
38	296	36	115	53	20	8	25	553
39	175	28	80	29	5	4	41	362
40	188	69	155	8	6	8	61	495
41	345	77	77	91	11	21	61	683
42	474	9	35	3	11	5	21	558
43	226	39	109	6	6	8	20	414
44	149	189	90	9	3	16	25	481
45	228	143	67	34	5	16	44	537
46	30	437	21	4	4	1	33	530
47	140	132	69	7	335	30	79	792
48	165	92	105	3	22	5	21	413
49	86	373	8	1	9	18	32	527
50	459	21	46	4	7	24	40	601
51	68	391	15	39	7	11	83	614
52	142	201	18	2	9	7	35	414
53	433	14	81	11	9	12	31	591
54	172	205	52	42	41	10	35	557
55	143	153	38	5	4	8	21	372
56	162	163	39	31	6	9	32	442
57	236	256	54	4	9	16	45	620
58	203	296	50	15	11	17	40	632
59	264	192	27	3	11	10	31	538
60	321	397	77	10	10	16	93	924
61	3	264	20	1	0	6	24	318
62	231	66	138	9	6	7	43	500
63	363	44	30	3	13	14	36	503
64	184	152	69	47	6	10	38	506
65	201	199	15	40	4	12	39	510
66	86	454	12	4	9	14	58	637
67	35	352	20	3	4	5	63	482
68	225	203	21	49	7	27	47	579
69	236	133	27	10	14	9	29	458
70	204	61	36	8	16	14	27	366

Contd....

## Polling Station Level Election Results

**Winner, Runner-up and 3rd Party Position & Winning Margin According to Polling Stations in Beohari Assembly in Assembly Election (AE) under Sidhi Parliamentary Constituency in Madhya Pradesh (2018)**

Polling Station Number	Winner Party	Winner Votes (%)	Runner-up Party	Runner-up Votes (%)	Winning Margin Votes (%)	Third Party	Third Party Votes (%)	Other Votes (%)
67	GGP	352 (73.03)	BJP	35 (7.26)	317 (65.77)	AAP	22 (4.56)	73 (15.15)
68	BJP	225 (38.86)	GGP	203 (35.06)	22 (3.8)	BSP	49 (8.46)	102 (17.62)
69	BJP	236 (51.53)	GGP	133 (29.04)	103 (22.49)	INC	27 (5.9)	62 (13.54)
70	BJP	204 (55.74)	GGP	61 (16.67)	143 (39.07)	INC	36 (9.84)	65 (17.76)
71	BJP	326 (49.24)	GGP	182 (27.49)	144 (21.75)	INC	35 (5.29)	119 (17.98)
72	GGP	275 (66.59)	INC	53 (12.83)	222 (53.76)	BJP	27 (6.54)	58 (14.04)
73	BJP	322 (48.64)	GGP	163 (24.62)	159 (24.02)	INC	66 (9.97)	111 (16.77)
74	NINSHAD	244 (42.07)	GGP	147 (25.34)	97 (16.73)	INC	106 (18.28)	83 (14.31)
75	BJP	142 (39.12)	INC	98 (27)	44 (12.12)	GGP	76 (20.94)	47 (12.95)
76	BJP	119 (26.44)	GGP	107 (23.78)	12 (2.66)	NINSHAD	105 (23.33)	119 (26.44)
77	BJP	226 (37.92)	NINSHAD	137 (22.99)	89 (14.93)	GGP	90 (15.1)	143 (23.99)
78	BJP	138 (42.46)	INC	74 (22.77)	64 (19.69)	GGP	48 (14.77)	65 (20)
79	BJP	390 (52)	INC	199 (26.53)	191 (25.47)	GGP	74 (9.87)	87 (11.6)
80	INC	77 (43.5)	BJP	73 (41.24)	4 (2.26)	GGP	13 (7.34)	14 (7.91)
81	BJP	152 (65.24)	INC	42 (18.03)	110 (47.21)	GGP	15 (6.44)	24 (10.3)
82	BJP	137 (58.3)	INC	48 (20.43)	89 (37.87)	GGP	33 (14.04)	17 (7.23)
83	BJP	266 (58.33)	INC	82 (17.98)	184 (40.35)	GGP	74 (16.23)	34 (7.46)
84	BJP	275 (52.08)	INC	127 (24.05)	148 (28.03)	GGP	88 (16.67)	38 (7.2)
85	BJP	238 (43.12)	GGP	176 (31.88)	62 (11.24)	INC	78 (14.13)	60 (10.87)
86	BJP	206 (43.19)	INC	194 (40.67)	12 (2.52)	GGP	42 (8.81)	35 (7.34)
87	BJP	185 (43.74)	INC	105 (24.82)	80 (18.92)	GGP	75 (17.73)	58 (13.71)
88	BJP	455 (62.33)	INC	96 (13.15)	359 (49.18)	GGP	93 (12.74)	86 (11.78)
89	BJP	171 (53.27)	INC	68 (21.18)	103 (32.09)	GGP	41 (12.77)	41 (12.77)
90	BJP	282 (52.13)	GGP	131 (24.21)	151 (27.92)	INC	51 (9.43)	77 (14.23)
91	BJP	359 (60.95)	BSP	83 (14.09)	276 (46.86)	GGP	64 (10.87)	83 (14.09)
92	BJP	199 (36.18)	INC	108 (19.64)	91 (16.54)	NINSHAD	105 (19.09)	138 (25.09)
93	BJP	297 (40.35)	GGP	242 (32.88)	55 (7.47)	INC	116 (15.76)	81 (11.01)
94	BJP	372 (66.07)	GGP	88 (15.63)	284 (50.44)	INC	40 (7.1)	63 (11.19)
95	BJP	162 (34.39)	INC	157 (33.33)	5 (1.06)	GGP	53 (11.25)	99 (21.02)
96	BJP	250 (52.85)	INC	135 (28.54)	115 (24.31)	GGP	36 (7.61)	52 (10.99)
97	BJP	233 (54.06)	INC	93 (21.58)	140 (32.48)	GGP	67 (15.55)	38 (8.82)
98	BJP	158 (39.3)	INC	133 (33.08)	25 (6.22)	GGP	64 (15.92)	47 (11.69)
99	BJP	179 (38.58)	INC	127 (27.37)	52 (11.21)	GGP	72 (15.52)	86 (18.53)

Contd....

## Socio-Economic Amenities - Rural

### Access to Education Facilities

Particulars	Number of Village (% of Population)				
	Available	Not Available	If Not Available (Distance of Nearest Facility)		
			A	B	C
Govt. Primary School	277 (99)	22 (1)	16 (1)	1 (0)	0 (0)
Private Primary School	33 (19)	266 (81)	0 (0)	0 (0)	0 (0)
Govt. Middle School	148 (72)	151 (28)	101 (19)	42 (8)	0 (0)
Private Middle School	14 (9)	285 (91)	0 (0)	0 (0)	0 (0)
Govt. Secondary School	28 (21)	271 (79)	84 (28)	136 (36)	39 (12)
Private Secondary School	4 (4)	295 (96)	1 (0)	0 (0)	0 (0)
Govt. Senior Secondary School	28 (25)	271 (75)	49 (16)	135 (36)	70 (19)
Private Senior Secondary School	2 (3)	297 (97)	0 (0)	0 (0)	0 (0)
Govt. Arts and Science Degree College	2 (2)	297 (98)	19 (7)	43 (17)	221 (70)
Private Arts and Science Degree College	0 (0)	299 (100)	0 (0)	0 (0)	0 (0)
Govt. Engineering College	0 (0)	299 (100)	0 (0)	1 (1)	245 (82)
Private Engineering College	0 (0)	299 (100)	0 (0)	0 (0)	0 (0)
Govt. Medicine College	0 (0)	299 (100)	0 (0)	0 (0)	194 (71)
Private Medicine College	0 (0)	299 (100)	0 (0)	0 (0)	0 (0)
Govt. Management Institute	0 (0)	299 (100)	0 (0)	0 (0)	107 (41)
Private Management Institute	0 (0)	299 (100)	0 (0)	0 (0)	1 (1)
Govt. Polytechnic	0 (0)	299 (100)	0 (0)	0 (0)	296 (99)
Private Polytechnic	0 (0)	299 (100)	0 (0)	0 (0)	0 (0)
Govt. Vocational Training School/ITI	0 (0)	299 (100)	0 (0)	0 (0)	288 (97)
Private Vocational Training School/ITI	0 (0)	299 (100)	0 (0)	0 (0)	9 (2)
Govt. Non Formal Training Centre	0 (0)	299 (100)	1 (0)	0 (0)	228 (71)
Private Non Formal Training Centre	0 (0)	299 (100)	1 (0)	0 (0)	66 (28)
Govt. School For Disabled	0 (0)	299 (100)	0 (0)	0 (0)	220 (69)
Private School For Disabled	0 (0)	299 (100)	0 (0)	0 (0)	22 (10)
Government Others	0 (0)	299 (100)	0 (0)	0 (0)	3 (1)
Private Others	0 (0)	299 (100)	0 (0)	0 (0)	2 (1)

Note : Distance A : Less than 5 km; B : Between 5-10 km; C : 10+ km.; Source : Data Analysis is based on 2011 Census.

## DISCLAIMER

The Terms of Use and Disclaimer of Datanet India Private Limited (hereinafter referred to as "Datanet") for use of this analysis report of **Beohari Assembly Constituency (Beohari Vidhan Sabha)** :-

1. **Assembly Factbook™** is a Registered Trade Mark owned by Datanet.
2. All the maps are sketched and graphical representation only and have not been drawn to the scale and also not to represent the actual geographical area or boundary of the unit.
3. The data for the aforesaid analysis is based on authentic sources and has been culled from the various publications of Census, CSO and NSSO for district and block level data, various central and state government departments, Central & State Elections Commissions and the concerned Returning Officers' releases, Electoral Rolls, Election results and allied publications, internal assessment, surveys, estimates and analysis. Therefore, certain adjustment of data at micro level may have been done to arrive closer to the macro data.
4. Data have been provided on an "As Is" and "As AVAILABLE" basis
5. The colours shown in the maps or diagram and charts of a particular party, alliance or AC are indicative and do not represent them.
6. This publication which includes maps, sheets, graphs and data would be the property under copyright of Datanet only. The user may use these for its internal study, analysis and research purposes. It's public display, re-selling or any commercial uses by the user are not allowed.
7. Datanet has taken due care and caution in compilation and processing of data and allied information, but does not guarantee the accuracy, adequacy or completeness of any information/analysis and will be not responsible for any errors or omissions or for the results obtained from the use of such information/analysis.
8. All the contents for the publication have been culled from various authentic sources and Datanet reasonably believes such sources to be reliable, but does not make any representations, express or implied as to the accuracy or fitness of use of such information. The information or contents of the information/analysis do not constitute advice and should not be relied upon in making (or refraining from making) any decision. Any reliance placed upon the information provided by Datanet is the sole responsibility and strictly at the user's risk.
9. In no event will Datanet be liable for any damages (including, without limitation, damages for loss of business projects, or loss of profits) arising in contract, tort or otherwise from the use of or inability to use any of its contents, or from any action taken (or refrained from being taken) as a result of using the analysis or any of its contents. Datanet its directors, owners, editors, officials, employees, distributor and agents or any associate will not be liable for any errors in the information contained or any consequences arising from the use of the contents of the provided information/analysis.
10. If any provision of these terms and conditions is held invalid or illegal or unenforceable for any reason by any court of competent jurisdiction, such provision shall be severed and the remainder of provisions of the terms and conditions shall continue in full force and effect as if the Term of Use had been executed with the invalid, illegal or unenforceable provision eliminated.
11. If there are any discrepancies in the information provided, please bring it to attention of Datanet for suitable rectification measures.

**Buy Online This Complete Book At**  
**Datanet India eBooks Store**

[www.indiastatpublications.com](http://www.indiastatpublications.com)

or go directly at

[http://www.indiastatpublications.com/  
Assembly\\_factbook/Madhya\\_Pradesh/Sidhi/ Beohari](http://www.indiastatpublications.com/Assembly_factbook/Madhya_Pradesh/Sidhi/Beohari)

 **india**stat**elections**

ISBN : 978-93-87165-15-1

