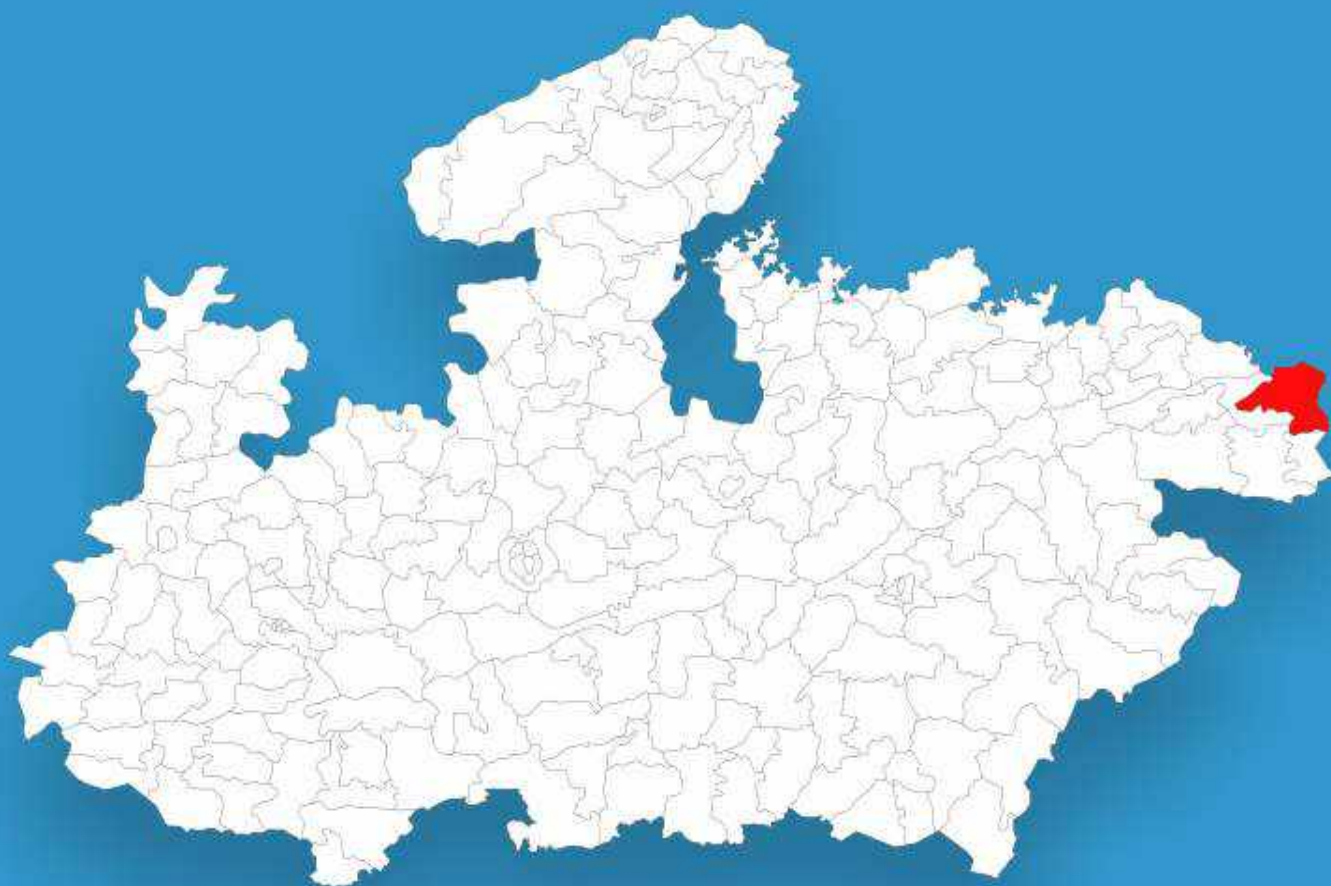




Madhya Pradesh

Assembly Factbook™

Chitrangi Assembly Constituency



Key Electoral Data of Chitrangi
Assembly Constituency (Vidhan Sabha)

Madhya Pradesh

Assembly Factbook™

Chitrangi Assembly Constituency



Chitrangi Vidhan Sabha

Editor & Director

Dr. R.K. Thukral

Research Editor

Dr. Shafeeq Rahman

Compiled, Researched and Published by Datanet India Pvt. Ltd.

D-100, 1st Floor,

Okhla Industrial Area, Phase-I,
New Delhi- 110020.

Ph.: 91-11- 43580781-84

Email : support@indiatatpublications.com

Website : www.indiastatelections.com

Online Book Store :

www.indiatatpublications.com

Report No. : AFB/MP-079-0125

ISBN : 978-93-87165-40-3

First Edition : January, 2018

Eighth Updated Edition : January, 2025

Price : Rs. 11500/-

US\$ 310

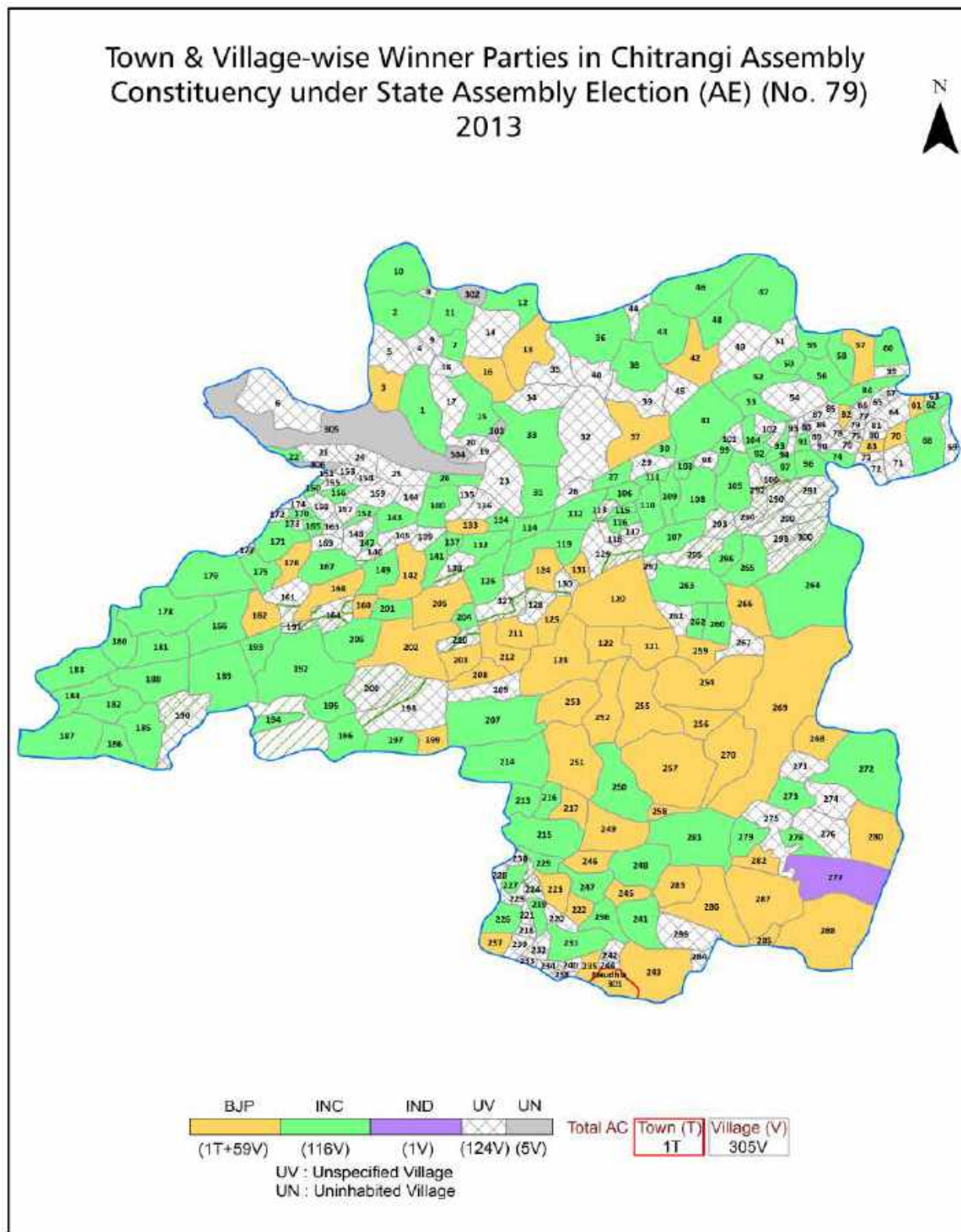
© Datanet India Pvt. Ltd.

All rights reserved. No part of this book may be reproduced, stored in a retrieval system or transmitted in any form or by any means, mechanical photocopying, photographing, scanning, recording or otherwise without the prior written permission of the publisher. Please refer to Disclaimer at page no. 180 for the use of this publication.

Printed in India

No.	Particulars	Page No.
	Introduction	
1	Assembly Constituency - (Vidhan Sabha) at a Glance Features of Assembly as per Delimitation Commission of India (2008)	1-2
	Location and Political Maps	
2	Location Map Boundaries of Assembly Constituency - (Vidhan Sabha in District Boundaries of Assembly Constituency under Parliamentary Constituency - (Lok Sabha) Town & Village-wise Winner Parties- 2024, 2023, 2018, 2014, 2013, 2009 and 2008	3-11
	Administrative Setup (2011)	
3	District Sub-district Towns Villages Inhabited Villages Uninhabited Villages Village Panchayat Intermediate Panchayat	12-27
	Demographics (2011)	
4	Population Households Rural/Urban Population Towns and Villages by Population Size Sex Ratio (Total & 0-6 Years) Religious Population Social Population Literacy Rate	28-29
	Electoral Features	
5	Important Dates of Last Elections Held Electors by Gender Service Electors Voters Voters Turnout Polling Stations & Average Number of Electors per Polling Station Electors by Age Group Present Elected Representatives	30-35
	Historical Summary Election Results	
6	Vote Share of Major Parties Winning Margin (Number & Percentage Polarity of Parties Summary Result of Assembly Segment of Parliamentary Elections 2024, 2019, 2014 and 2009 Summary Result of Assembly Elections 2023, 2018, 2013 and 2008	36-45
	Polling Station Level Election Results	
7	Name and Number of Polling Station 2024, 2023, 2018, 2014, 2013, 2009 and 2008 Polling Station-wise Electors, Voters & Voters Turnout 2024, 2023, 2018, 2014, 2013, 2009 and 2008 Polling Station wise Elections Results 2024, 2023, 2018, 2014, 2013, 2009 and 2008	46-158
	Share of Assembly Constituency	
8	Share of Assembly Constituency - (Vidhan Sabha) in State, District and Parliamentary Constituency - (Lok Sabha)	159
	Socio-Economic Amenities (2011)	
9	Access to Administrative Units Agricultural, Manufacturing and Industrial Commodities Demographic Indicators Education Health & Manpower Drinking Water Supply Sanitation Entertainment and Recreations Infrastructure Power Food Allocation Distribution and Marketing of Agriculture Commodities Infrastructure Transport and Road Infrastructure Communication Banking and Financial Services Land Use Irrigation Source	161-175
10	Abbreviation & Sources	177-178
11	Disclaimer	180

Location & Political Map



Administrative Setup

List of Village Panchayat & Intermediate Panchayat (Block) Name - 2011

Village Name	Village Panchayat Name	Intermediate Panchayat Name
Agarhawa	Ghoghara	Chitrangi
Ajani	Semuyar	Chitrangi
Ajgudh	Ajgudh	Chitrangi
Akla	Kulhuia	Chitrangi
Amachua	Kurainia - 1	Chitrangi
Amapadri	Korser	Chitrangi
Amlihawa	Khamhnia	Chitrangi
Amrapan	Gerui	Chitrangi
Amsi	Jharkatia	Chitrangi
Atraila	Bichhi	Chitrangi
Atraila (Rajghat)	Deori - 2	Chitrangi
Bachhnar	Newari	Chitrangi
Bachhnar (Bagdara)	Bairihawa	Chitrangi
Badgad	Katrihar	Chitrangi
Badgada	Kushahi	Chitrangi
Badgadi	Kushahi	Chitrangi
Badhnai	Geer	Chitrangi
Badkud	Badkhud	Chitrangi
Badram	Badram	Chitrangi
Bagaiya	Bagaiya	Chitrangi
Bagdara	Kulkwar	Chitrangi
Bagdara (Bagdari)	Bagdari	Chitrangi
Bagdara Kalan	Bagdara Kala	Chitrangi
Bagdara Khurd	Bagdara Kala	Chitrangi
Bagdewa	Gerui	Chitrangi
Baheri	Baheri	Chitrangi
Bairdah	Bairdah	Chitrangi
Bairihawa	Bairihawa	Chitrangi
Bairitola Kalan	Bodakhunta	Chitrangi

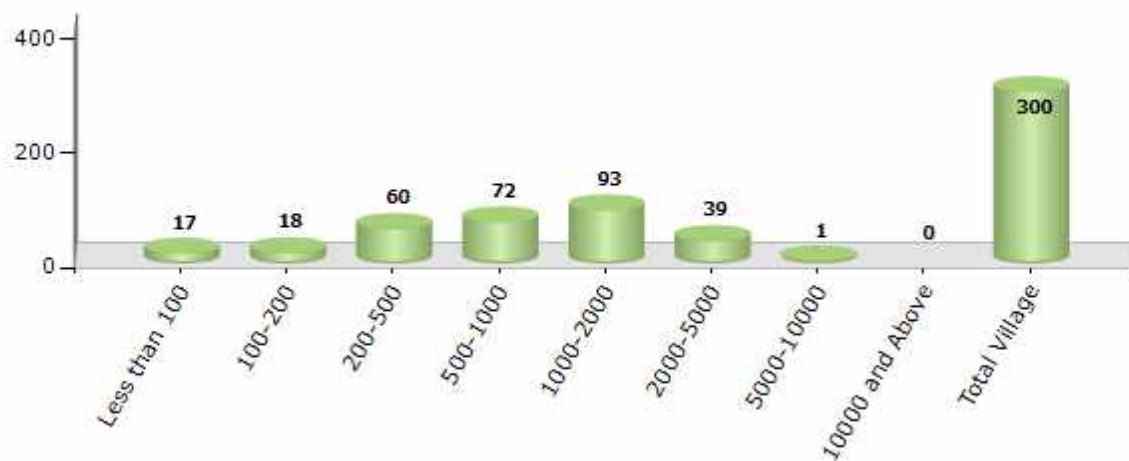
Contd....

Demographics

Number of Villages by Population Size - 2011

Less than 100	100-200	200-500	500-1000	1000-2000	2000-5000	5000-10000	10000 and Above	Total Village
17	18	60	72	93	39	1	0	300

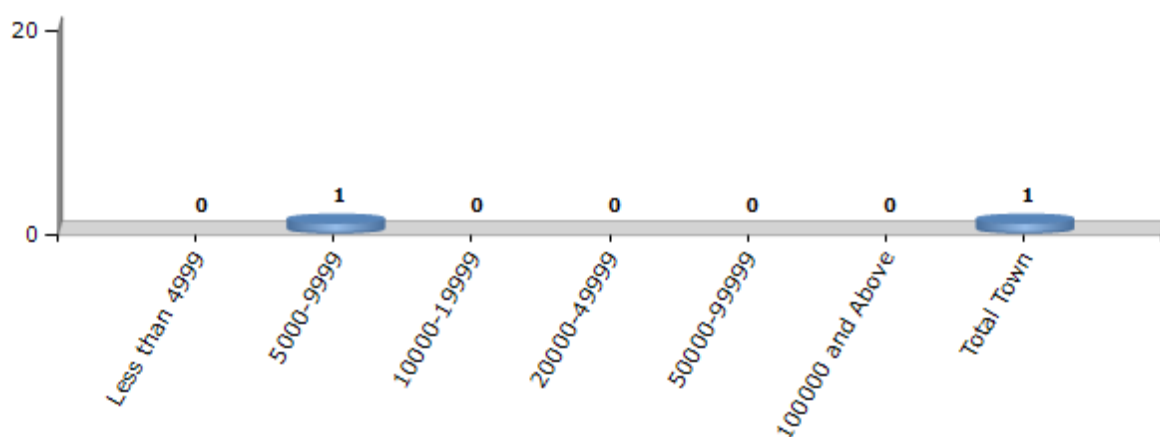
Number of Villages by Population Size - 2011



Number of Towns by Population Size - 2011

Less than 4999	5000-9999	10000-19999	20000-49999	50000-99999	100000 and Above	Total Town
0	1	0	0	0	0	1

Number of Towns by Population Size - 2011

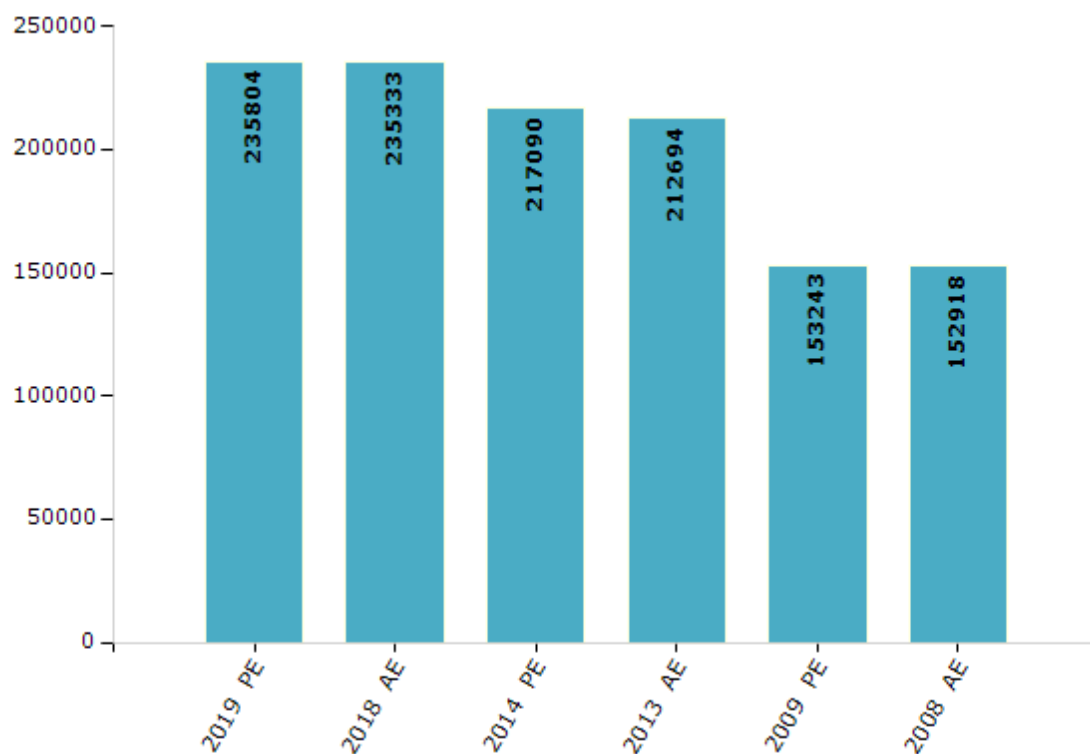


Electoral Features

Electors by Male & Female

Year	Male	Female	Others	Total	Year	Male	Female	Others	Total
2019 PE	121961	113843	0	235804	1993 AE	-	-	-	-
2018 AE	121651	113682	0	235333	1990 AE	-	-	-	-
2014 PE	114443	102645	2	217090	1985 AE	-	-	-	-
2013 AE	112071	100621	2	212694	1980 AE	-	-	-	-
2009 PE	80917	72326	-	153243	1977 AE	-	-	-	-
2008 AE	80544	72374	-	152918	1972 AE	-	-	-	-
2004 PE	-	-	-	-	1967 AE	-	-	-	-
2003 AE	-	-	-	-	1962 AE	-	-	-	-
1999 PE	-	-	-	-	1957 AE	-	-	-	-
1998 AE	-	-	-	-	1952 AE	-	-	-	-

Number of Electors

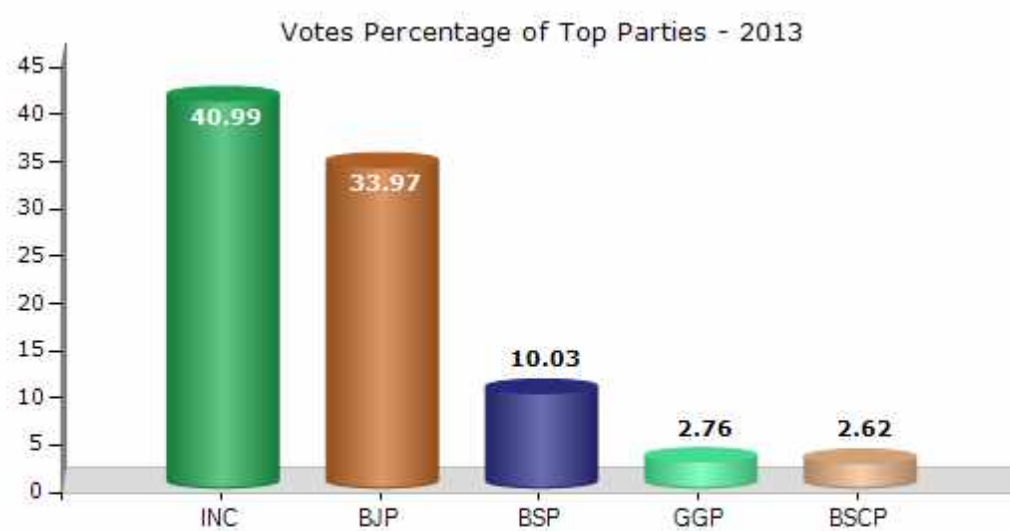


Note : AE : Assembly Election, PE : Assembly Segment of Parliamentary Election

Historical Summary Election Results

Summary Result of Assembly Election - 2013

Candidate Name	Party	Votes	Votes %
Saraswati Singh	INC	57466	40.99
Jagannath Singh	BJP	47621	33.97
Chetmani Singh Poyam	BSP	14066	10.03
Rajaram Singh Poya	GGP	3866	2.76
Chhotelal Singh Paigam	BSCP	3677	2.62
Yagya Narayan	IND	2167	1.55
Dhanshah Baiga	IND	1971	1.41
Sheshman Kol	IND	1937	1.38
Roopshah Singh Paigam	SP	1691	1.21
Nandgopal Kol	NPEP	1343	0.96
	NOTA	4392	3.13



Polling Station Level Election Results

Number and Name of Polling Stations (PS) (2018)

Number of Polling Stations	Name of Polling Stations	Number of Polling Stations	Name of Polling Stations
1	Primary School Koldiha	22	Primary School Lohada
2	Govt. P S Building Jhaphrawa	23	P S Lohda Room 2
3	P S Ledprwa	24	Middle School Building Naikahwa
4	Middle School Khamhardih East Part	25	Primary School Bhurtia Tola
5	M.S. Kahmati Ka West Part	26	M.S.Tilaya
6	P. S. Bachhanar	27	Primary School Phutahadava
7	Middle School Kulakwar	28	Shiksha Garaunti Shala (Rehatitola) Mahdewa
8	Primary School Building Newari	29	P.S. Bhuidharva
9	Primary School Khamahariya	30	P.S. Building Podi
10	Ps Khamariya Room 2	31	Govt. H. School Gopala
11	M.S. Bichhi	32	Primary School Building Rampurva
12	P.S. Khairapur	33	Primary School Kyotali Purvi Part
13	Primary School Karaudiya	34	P.S. Kyotali West Part
14	Primary School Building Kamrouha	35	M.S. Tamai Room 1
15	Middle School Bagdara	36	M S Tamai Room 2
16	M S Bagdara Room 2	37	Middle School Tamai Room 2
17	Primary School Rehi	38	M.S. Badram
18	M.S. Barganva	39	Primary School Padari Khurd
19	Egs Mahdeva Dand	40	M S Padri Khurd
20	Primary School Machi Kala	41	Primary School Building Khaidar
21	E.G.S.Harma (Gurmuta)	42	M S Khadar

Contd....

Polling Station Level Election Results

Polling Station-wise Votes Secured by Overall Top Five Parties in Chitrangi Assembly in Assembly Election (AE) under Sidhi Parliamentary Constituency in Madhya Pradesh (2018)

Number of Polling Station	Winner - Amar Singh (BJP)	Runner-up - Saraswati Singh (INC)	3rd - Ashok Singh Paigam "Advocate" (BSP)	4th - Dal Pratap Singh Poya (GGP)	5th - Dhanashah Baiga (SHS)	NOTA	Other	Total Votes Secured
36	230	167	4	1	0	8	17	427
37	456	87	7	3	2	33	51	639
38	435	212	23	3	2	25	51	751
39	370	171	18	2	2	12	46	621
40	356	128	8	3	4	38	50	587
41	324	86	11	0	0	8	15	444
42	365	31	12	0	1	18	52	479
43	544	214	43	2	11	5	44	863
44	361	86	23	2	13	21	44	550
45	169	99	10	1	0	23	176	478
46	219	270	6	1	2	26	61	585
47	316	25	41	0	2	13	27	424
48	324	46	15	0	0	17	14	416
49	181	45	47	1	0	8	21	303
50	400	58	7	1	8	17	12	503
51	518	104	10	3	1	13	24	673
52	375	167	25	0	0	24	27	618
53	306	68	24	1	2	14	13	428
54	355	112	10	0	1	11	19	508
55	324	54	11	1	0	10	22	422
56	304	23	8	2	7	15	28	387
57	524	105	14	1	3	14	26	687
58	127	5	1	0	0	12	1	146
59	340	73	37	3	3	10	16	482
60	355	40	108	2	4	17	20	546
61	350	78	12	0	0	3	15	458
62	332	89	39	1	0	10	12	483
63	136	168	4	1	0	4	8	321
64	335	81	38	1	1	12	12	480
65	358	141	66	1	2	24	29	621
66	204	172	114	1	0	7	39	537
67	300	27	100	0	3	2	14	446
68	329	15	35	1	7	23	32	442
69	310	29	29	0	0	12	5	385
70	388	60	31	0	38	14	31	562

Contd....

Polling Station Level Election Results

Winner, Runner-up and 3rd Party Position & Winning Margin According to Polling Stations in Chitrangi Assembly in Assembly Election (AE) under Sidhi Parliamentary Constituency in Madhya Pradesh (2018)

Polling Station Number	Winner Party	Winner Votes (%)	Runner-up Party	Runner-up Votes (%)	Winning Margin Votes (%)	Third Party	Third Party Votes (%)	Other Votes (%)
67	BJP	300 (67.26)	BSP	100 (22.42)	200 (44.84)	INC	27 (6.05)	19 (4.26)
68	BJP	329 (74.43)	BSP	35 (7.92)	294 (66.51)	INC	15 (3.39)	63 (14.25)
69	BJP	310 (80.52)	INC	29 (7.53)	281 (72.99)	BSP	29 (7.53)	17 (4.42)
70	BJP	388 (69.04)	INC	60 (10.68)	328 (58.36)	SHS	38 (6.76)	76 (13.52)
71	SHS	267 (58.17)	BJP	82 (17.86)	185 (40.31)	INC	43 (9.37)	67 (14.6)
72	BJP	383 (56.99)	BSP	98 (14.58)	285 (42.41)	INC	67 (9.97)	124 (18.45)
73	BJP	430 (72.88)	INC	48 (8.14)	382 (64.74)	IND (R)	21 (3.56)	91 (15.42)
74	BJP	348 (65.17)	INC	119 (22.28)	229 (42.89)	BSP	24 (4.49)	43 (8.05)
75	BJP	485 (78.61)	INC	55 (8.91)	430 (69.7)	BSP	15 (2.43)	62 (10.05)
76	BJP	93 (54.39)	INC	66 (38.6)	27 (15.79)	BSP	2 (1.17)	10 (5.85)
77	SHS	124 (62)	BJP	47 (23.5)	77 (38.5)	INC	12 (6)	17 (8.5)
78	BJP	515 (65.77)	INC	161 (20.56)	354 (45.21)	IND (R)	16 (2.04)	91 (11.62)
79	BJP	253 (65.54)	BSP	62 (16.06)	191 (49.48)	INC	28 (7.25)	43 (11.14)
80	BJP	345 (48.59)	INC	221 (31.13)	124 (17.46)	BSP	65 (9.15)	79 (11.13)
81	BJP	335 (52.1)	INC	226 (35.15)	109 (16.95)	SHS	15 (2.33)	67 (10.42)
82	BJP	517 (54.77)	INC	301 (31.89)	216 (22.88)	BSP	42 (4.45)	84 (8.9)
83	BJP	273 (57.59)	BSP	112 (23.63)	161 (33.96)	INC	36 (7.59)	53 (11.18)
84	BJP	446 (70.35)	INC	124 (19.56)	322 (50.79)	BSP	22 (3.47)	42 (6.62)
85	INC	189 (41.27)	BJP	162 (35.37)	27 (5.9)	BSP	69 (15.07)	38 (8.3)
86	BJP	473 (73.11)	INC	115 (17.77)	358 (55.34)	BSP	20 (3.09)	39 (6.03)
87	BJP	341 (60.89)	INC	148 (26.43)	193 (34.46)	BSP	34 (6.07)	37 (6.61)
88	BJP	308 (69.68)	INC	85 (19.23)	223 (50.45)	BSP	10 (2.26)	39 (8.82)
89	BJP	376 (77.21)	INC	50 (10.27)	326 (66.94)	BSP	27 (5.54)	34 (6.98)
90	BJP	513 (65.52)	INC	163 (20.82)	350 (44.7)	BSCP	30 (3.83)	77 (9.83)
91	BJP	361 (77.14)	INC	52 (11.11)	309 (66.03)	BSP	20 (4.27)	35 (7.48)
92	BJP	346 (86.5)	INC	19 (4.75)	327 (81.75)	BSP	14 (3.5)	21 (5.25)
93	BJP	492 (76.52)	SHS	42 (6.53)	450 (69.99)	INC	29 (4.51)	80 (12.44)
94	BJP	497 (60.98)	BSP	113 (13.87)	384 (47.11)	INC	96 (11.78)	109 (13.37)
95	BJP	465 (65.31)	BSP	104 (14.61)	361 (50.7)	INC	80 (11.24)	63 (8.85)
96	BJP	217 (65.76)	INC	48 (14.55)	169 (51.21)	BSP	37 (11.21)	28 (8.48)
97	BJP	384 (58.45)	BSP	96 (14.61)	288 (43.84)	INC	75 (11.42)	102 (15.53)
98	BJP	214 (47.45)	INC	129 (28.6)	85 (18.85)	BSP	51 (11.31)	57 (12.64)
99	BJP	214 (45.44)	BSP	114 (24.2)	100 (21.24)	INC	68 (14.44)	75 (15.92)

Contd....

Socio-Economic Amenities - Rural

Access to Education Facilities

Particulars	Number of Village (% of Population)				
	Available	Not Available	If Not Available (Distance of Nearest Facility)		
			A	B	C
Govt. Primary School	270 (99)	30 (1)	25 (1)	2 (0)	1 (0)
Private Primary School	17 (12)	283 (88)	0 (0)	0 (0)	0 (0)
Govt. Middle School	114 (64)	186 (36)	128 (26)	42 (7)	2 (0)
Private Middle School	7 (7)	293 (93)	0 (0)	0 (0)	0 (0)
Govt. Secondary School	48 (30)	252 (70)	118 (32)	108 (31)	17 (5)
Private Secondary School	2 (3)	298 (97)	0 (0)	0 (0)	0 (0)
Govt. Senior Secondary School	23 (16)	277 (84)	58 (15)	120 (37)	83 (28)
Private Senior Secondary School	1 (1)	299 (99)	0 (0)	1 (1)	0 (0)
Govt. Arts and Science Degree College	0 (0)	300 (100)	1 (0)	4 (2)	256 (88)
Private Arts and Science Degree College	0 (0)	300 (100)	0 (0)	0 (0)	0 (0)
Govt. Engineering College	0 (0)	300 (100)	0 (0)	0 (0)	232 (76)
Private Engineering College	0 (0)	300 (100)	0 (0)	0 (0)	2 (0)
Govt. Medicine College	0 (0)	300 (100)	0 (0)	0 (0)	234 (77)
Private Medicine College	0 (0)	300 (100)	0 (0)	0 (0)	0 (0)
Govt. Management Institute	0 (0)	300 (100)	0 (0)	0 (0)	234 (77)
Private Management Institute	0 (0)	300 (100)	0 (0)	0 (0)	0 (0)
Govt. Polytechnic	0 (0)	300 (100)	1 (0)	0 (0)	299 (100)
Private Polytechnic	0 (0)	300 (100)	0 (0)	0 (0)	0 (0)
Govt. Vocational Training School/ITI	0 (0)	300 (100)	0 (0)	0 (0)	300 (100)
Private Vocational Training School/ITI	0 (0)	300 (100)	0 (0)	0 (0)	0 (0)
Govt. Non Formal Training Centre	0 (0)	300 (100)	1 (0)	0 (0)	251 (83)
Private Non Formal Training Centre	0 (0)	300 (100)	0 (0)	0 (0)	47 (16)
Govt. School For Disabled	0 (0)	300 (100)	1 (0)	4 (2)	213 (71)
Private School For Disabled	0 (0)	300 (100)	0 (0)	0 (0)	0 (0)
Government Others	0 (0)	300 (100)	0 (0)	0 (0)	11 (4)
Private Others	0 (0)	300 (100)	0 (0)	0 (0)	2 (1)

Note : Distance A : Less than 5 km; B : Between 5-10 km; C : 10+ km.; Source : Data Analysis is based on 2011 Census.

DISCLAIMER

The Terms of Use and Disclaimer of Datanet India Private Limited (hereinafter referred to as "Datanet") for use of this analysis report of **Chitrangi Assembly Constituency (Chitrangi Vidhan Sabha)** :-

1. **Assembly Factbook™** is a Registered Trade Mark owned by Datanet.
2. All the maps are sketched and graphical representation only and have not been drawn to the scale and also not to represent the actual geographical area or boundary of the unit.
3. The data for the aforesaid analysis is based on authentic sources and has been culled from the various publications of Census, CSO and NSSO for district and block level data, various central and state government departments, Central & State Elections Commissions and the concerned Returning Officers' releases, Electoral Rolls, Election results and allied publications, internal assessment, surveys, estimates and analysis. Therefore, certain adjustment of data at micro level may have been done to arrive closer to the macro data.
4. Data have been provided on an "As Is" and "As AVAILABLE" basis
5. The colours shown in the maps or diagram and charts of a particular party, alliance or AC are indicative and do not represent them.
6. This publication which includes maps, sheets, graphs and data would be the property under copyright of Datanet only. The user may use these for its internal study, analysis and research purposes. It's public display, re-selling or any commercial uses by the user are not allowed.
7. Datanet has taken due care and caution in compilation and processing of data and allied information, but does not guarantee the accuracy, adequacy or completeness of any information/analysis and will be not responsible for any errors or omissions or for the results obtained from the use of such information/analysis.
8. All the contents for the publication have been culled from various authentic sources and Datanet reasonably believes such sources to be reliable, but does not make any representations, express or implied as to the accuracy or fitness of use of such information. The information or contents of the information/analysis do not constitute advice and should not be relied upon in making (or refraining from making) any decision. Any reliance placed upon the information provided by Datanet is the sole responsibility and strictly at the user's risk.
9. In no event will Datanet be liable for any damages (including, without limitation, damages for loss of business projects, or loss of profits) arising in contract, tort or otherwise from the use of or inability to use any of its contents, or from any action taken (or refrained from being taken) as a result of using the analysis or any of its contents. Datanet its directors, owners, editors, officials, employees, distributor and agents or any associate will not be liable for any errors in the information contained or any consequences arising from the use of the contents of the provided information/analysis.
10. If any provision of these terms and conditions is held invalid or illegal or unenforceable for any reason by any court of competent jurisdiction, such provision shall be severed and the remainder of provisions of the terms and conditions shall continue in full force and effect as if the Term of Use had been executed with the invalid, illegal or unenforceable provision eliminated.
11. If there are any discrepancies in the information provided, please bring it to attention of Datanet for suitable rectification measures.

Buy Online This Complete Book At
Datanet India eBooks Store

www.indiastatpublications.com

or go directly at

[http://www.indiastatpublications.com/
Assembly_factbook/Madhya_Pradesh/Sidhi/ Chitrangi](http://www.indiastatpublications.com/Assembly_factbook/Madhya_Pradesh/Sidhi/Chitrangi)



 **indiastat**elections

