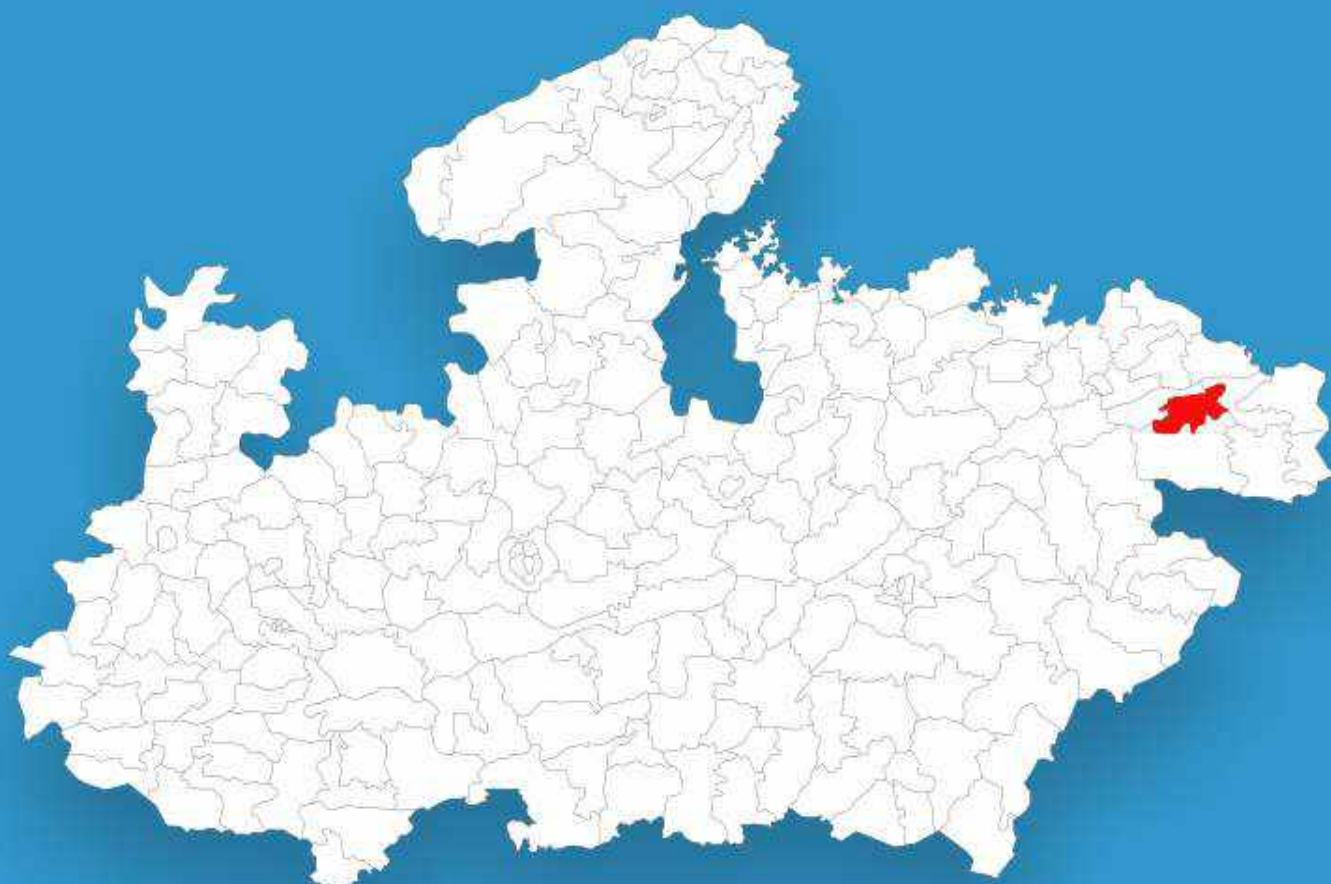




Madhya Pradesh

# Assembly Factbook™

Churhat Assembly Constituency



Key Electoral Data of Churhat  
Assembly Constituency (Vidhan Sabha)

Madhya Pradesh

# Assembly Factbook™

Churhat Assembly Constituency



Churhat Vidhan Sabha

## **Editor & Director**

Dr. R.K. Thukral

## **Research Editor**

Dr. Shafeeq Rahman

## **Compiled, Researched and Published by Datanet India Pvt. Ltd.**

D-100, 1st Floor,

Okhla Industrial Area, Phase-I,  
New Delhi- 110020.

Ph.: 91-11- 43580781-84

Email : support@indiastatpublications.com

Website : www.indiastatelections.com

## **Online Book Store :**

www.indiastatpublications.com

**Report No. :** AFB/MP-076-0125

**ISBN :** 978-93-87165-42-7

**First Edition :** January, 2018

**Eighth Updated Edition :** January, 2025

**Price :** Rs. 11500/-

US\$ 310

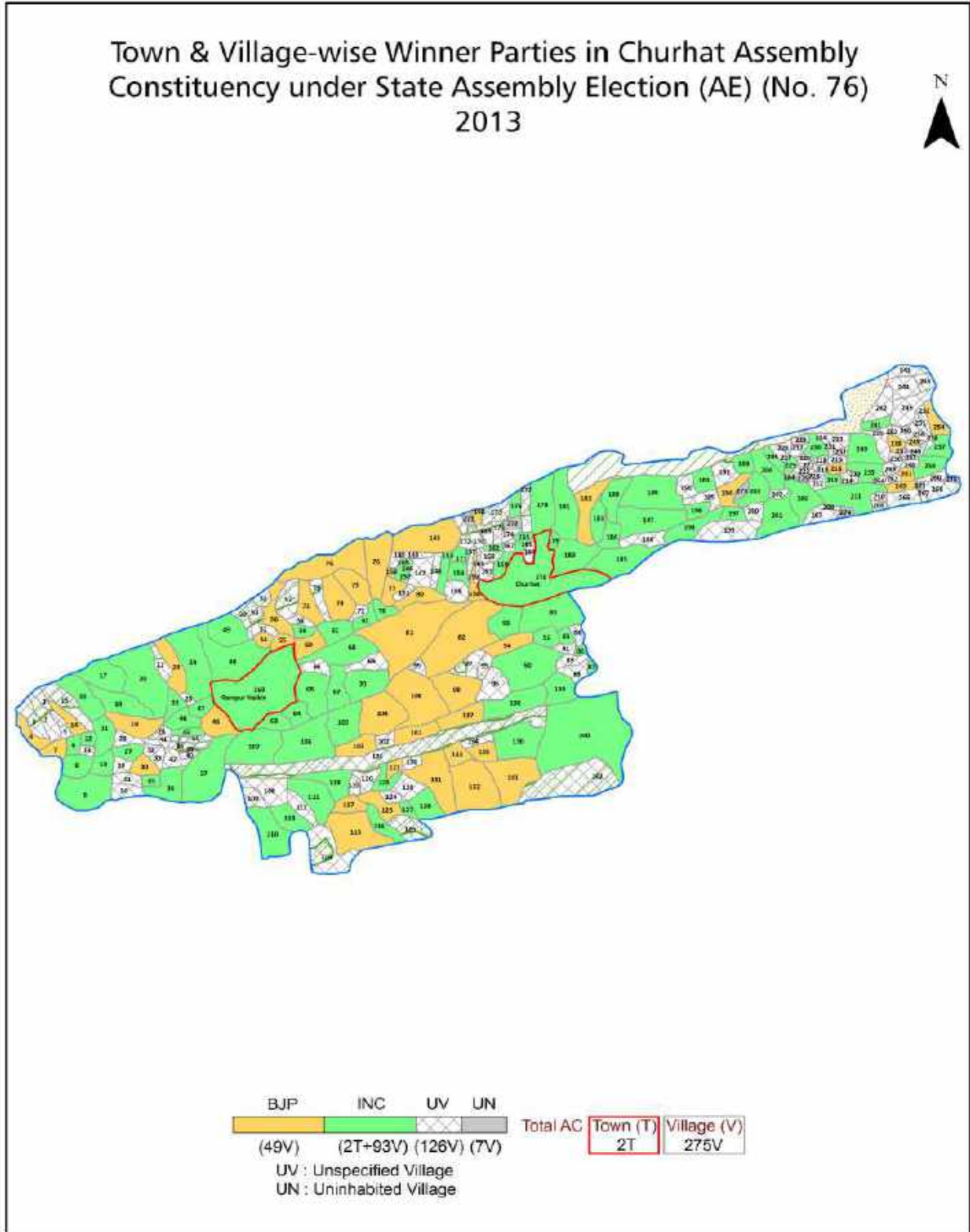
**© Datanet India Pvt. Ltd.**

All rights reserved. No part of this book may be reproduced, stored in a retrieval system or transmitted in any form or by any means, mechanical photocopying, photographing, scanning, recording or otherwise without the prior written permission of the publisher. Please refer to Disclaimer at page no. 232 for the use of this publication.

Printed in India

No.	Particulars	Page No.
	<b>Introduction</b>	
1	Assembly Constituency - (Vidhan Sabha) at a Glance   Features of Assembly as per Delimitation Commission of India (2008)	1-2
	<b>Location and Political Maps</b>	
2	Location Map   Boundaries of Assembly Constituency - (Vidhan Sabha in District   Boundaries of Assembly Constituency under Parliamentary Constituency - (Lok Sabha)   Town & Village-wise Winner Parties- 2024, 2023, 2019, 2018, 2014, 2013, 2009 and 2008	3-11
	<b>Administrative Setup (2011)</b>	
3	District   Sub-district   Towns   Villages   Inhabited Villages   Uninhabited Villages   Village Panchayat   Intermediate Panchayat	12-26
	<b>Demographics (2011)</b>	
4	Population   Households   Rural/Urban Population   Towns and Villages by Population Size   Sex Ratio (Total & 0-6 Years)   Religious Population   Social Population   Literacy Rate	27-28
	<b>Electoral Features</b>	
5	Important Dates of Last Elections Held   Electors by Gender   Service Electors   Voters   Voters Turnout   Polling Stations & Average Number of Electors per Polling Station   Electors by Age Group   Present Elected Representatives	29-34
	<b>Historical Summary Election Results</b>	
6	Vote Share of Major Parties   Winning Margin (Number & Percentage   Polarity of Parties   Summary Result of Assembly Segment of Parliamentary Elections 2024, 2019, 2014, 2009, 2004 and 1999   Summary Result of Assembly Elections 2023, 2018, 2013, 2008, 2003, 1998, 1993, 1990, 1985, 1980, 1977, 1972 and 1967	35-55
	<b>Polling Station Level Election Results</b>	
7	Name and Number of Polling Station 2024, 2023, 2019, 2018, 2014, 2013, 2009 and 2008   Polling Station-wise Electors, Voters & Voters Turnout 2024, 2023, 2019, 2018, 2014, 2013, 2009 and 2008   Polling Station wise Elections Results 2024, 2023, 2019, 2018, 2014, 2013, 2009 and 2008	56-210
	<b>Share of Assembly Constituency</b>	
8	Share of Assembly Constituency - (Vidhan Sabha) in State, District and Parliamentary Constituency - (Lok Sabha)	211
	<b>Socio-Economic Amenities (2011)</b>	
9	Access to Administrative Units   Agricultural, Manufacturing and Industrial Commodities   Demographic Indicators   Education   Health & Manpower   Drinking Water Supply   Sanitation   Entertainment and Recreations Infrastructure   Power   Food Allocation Distribution and Marketing of Agriculture Commodities Infrastructure   Transport and Road Infrastructure   Communication   Banking and Financial Services   Land Use   Irrigation Source	213-227
10	<b>Abbreviation &amp; Sources</b>	229-230
11	<b>Disclaimer</b>	232

Location & Political Map



## Administrative Setup

### List of Village Panchayat & Intermediate Panchayat (Block) Name - 2011

Village Name	Village Panchayat Name	Intermediate Panchayat Name
Adaipur	-	Sidhi
Agahar Bhimsingh	Chobhra Digvijay Singh	Rampur Naikin
Agahar Jaikaransingh	Chobhra Digvijay Singh	Rampur Naikin
Agdal	Agdal	Rampur Naikin
Ahiraantola	Ahira Tola	Rampur Naikin
Akauri	Akauri	Rampur Naikin
Amaha	Hinouti No. 1	Sidhi
Amaha Tola	Baghad Khas	Rampur Naikin
Amallakpur	Lahiya	Sidhi
Amarpur	Amarpur	Rampur Naikin
Amdand (43)	Patehra	Rampur Naikin
Amdand (44)	Patehra	Rampur Naikin
Amilaha	Amilaha	Rampur Naikin
Amilai	Amilai	Rampur Naikin
Badami	Kotder Khurd	Sidhi
Badesar	Badeser	Rampur Naikin
Badhauna	Badhauna	Sidhi
Badkhada 733	Badkhara 734	Rampur Naikin
Badkhada 734	Badkhara 734	Rampur Naikin
Badkhada 735	Badkhara 740	Rampur Naikin
Badkhada 736	Badkhara 734	Rampur Naikin
Badkhada 737	Badkhara 734	Rampur Naikin
Badkhada 738	Badkhara 734	Rampur Naikin
Badkhada 739	Amarpur	Rampur Naikin
Badkhada 740	Badkhara 740	Rampur Naikin
Badokhar	Badokher	Rampur Naikin
Baghad Dhabaiya(Tola)	Baghad Dhawaiya	Rampur Naikin
Baghad Khas	Baghad Khas	Rampur Naikin
Baghau	Bahgau	Sidhi

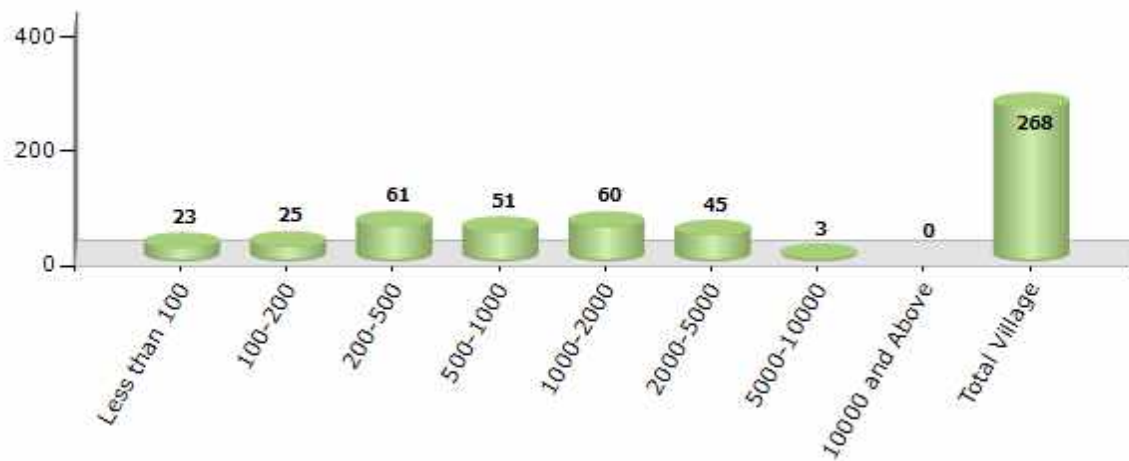
Contd....

## Demographics

### Number of Villages by Population Size - 2011

Less than 100	100-200	200-500	500-1000	1000-2000	2000-5000	5000-10000	10000 and Above	Total Village
23	25	61	51	60	45	3	0	268

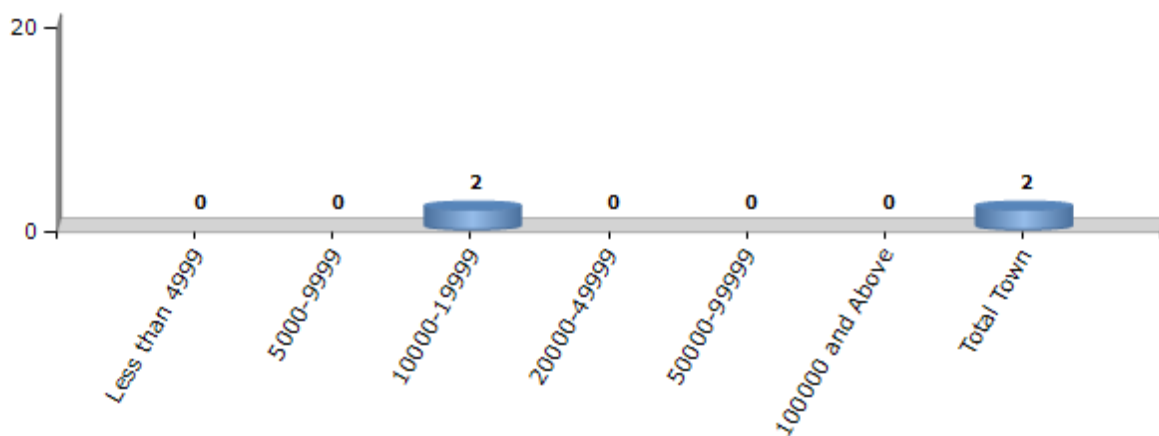
Number of Villages by Population Size - 2011



### Number of Towns by Population Size - 2011

Less than 4999	5000-9999	10000-19999	20000-49999	50000-99999	100000 and Above	Total Town
0	0	2	0	0	0	2

Number of Towns by Population Size - 2011

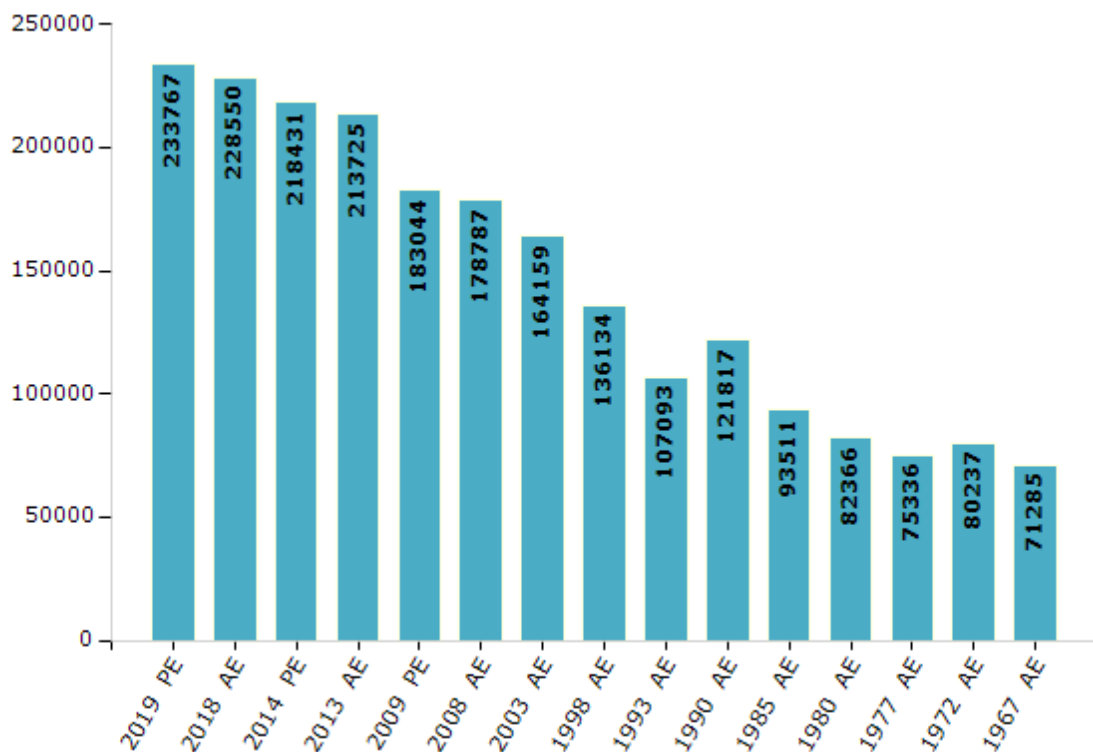


## Electoral Features

### Electors by Male & Female

Year	Male	Female	Others	Total	Year	Male	Female	Others	Total
2019 PE	123933	109831	3	233767	1993 AE	65827	41266	-	107093
2018 AE	121420	107127	3	228550	1990 AE	63035	58782	-	121817
2014 PE	115628	102793	10	218431	1985 AE	47412	46099	-	93511
2013 AE	113252	100453	20	213725	1980 AE	40903	41463	-	82366
2009 PE	96067	86977	-	183044	1977 AE	37722	37614	-	75336
2008 AE	93637	85150	-	178787	1972 AE	40638	39599	-	80237
2004 PE	-	-	-	-	1967 AE	-	-	-	71285
2003 AE	84426	79733	-	164159	1962 AE	-	-	-	-
1999 PE	-	-	-	-	1957 AE	-	-	-	-
1998 AE	70498	65636	-	136134	1952 AE	-	-	-	-

Number of Electors



Note : AE : Assembly Election, PE : Assembly Segment of Parliamentary Election



## Historical Summary Election Results

### Summary Result of Assembly Election - 2013

Candidate Name	Party	Votes	Votes %
Ajay Arjun Singh	INC	71796	48.92
Sharadendu Tiwari	BJP	52440	35.73
Chandrabhan Jaisawal	BSP	7044	4.8
Anand Pandey	CPI	2984	2.03
Daddu Lal Pandey	BSCP	1908	1.3
Dadan Singh Baghel	IND	1697	1.16
Mahendra Bhaiya Dixit	IND	1112	0.76
Sampati Kumar Chaudhari Bisaram Chaudhari	RPD	901	0.61
Raghunandan Singh Kurm Kshatri Patel	GGP	819	0.56
Hamid Raza Anshari	IND	791	0.54
Rampratap Singh Yadav	SP	756	0.52
Anurag Singh	IND	558	0.38
Ramsiya Kol	LJP	351	0.24
Ramnaresh Saket	AD	222	0.15
Ramakant Pandey Malainha	SBHSP	221	0.15
	NOTA	3168	2.16

## Polling Station Level Election Results

### Number and Name of Polling Stations (PS) (2018)

Number of Polling Stations	Name of Polling Stations	Number of Polling Stations	Name of Polling Stations
1	Prathamik Pathshala Bhawan Patana	22	Pra Sha Bhawan Chobhara Digvijay Singh
2	Prathamik Pathshala Bhawan Majhigavan	23	Gov. U.M.V. Baghdad Dhavaiya Purvi Bhag
3	Govt. Pra.Sh. Bhawan Kariyajhar	24	Sha. Uch. M. V. Baghdad Dhavaiya Pashchimi Bhag
4	Shasakiy East Madhyamik Vidyalay Bhawan Piparav	25	Pu Ma Vi Bhawan Shikaraganj
5	Gov.High School Piprawn	26	Pu Ma Vi Bhawan Agadal
6	Govt. Madhyamik S. Kharhna	27	Govt.P.School Bhawan Bardaila
7	Prathamik Pathshala Bhawan Khara	28	Sha M Shala Bhawan Lehachua
8	Shasakiy Uchcharat Madhyamik Vidyalay Bhawan Bharatpur	29	Gov.Pr.Sala Bhawan Gadhwa
9	Sha. Uch. M. V. Bhawan Bharatpur Dakshini Bhag	30	Prathamik Pathshala Purvi Chorgadi
10	Govt.P.S. Bhawan Bhaisaraha	31	Gov.Pr.Sala Bhawan East Chorgadi Naya Bhawan
11	Govt. M. S. Bhawan Bhainsraha	32	Sa. Ma. Shala Chorgadi
12	Prathamik Pathshala Bhawan Amilai Navin Bhawan	33	Govt. Pra.Shala Chorgadi ( Mair Tola)
13	High School Amilai	34	Naveen Prathamik Shala Bhawan Budhgouna
14	Kanya Prathamik Shala Bhawan Amilai	35	Naveen Prathamik Shala Bhawan Budhgouna
15	Prathamik Pathshala Bhawan Kapuri Kothar	36	Prathamik Shala Bhawan Dakshini Budhgouna
16	Prathamik Shala Bhawan Barahat	37	Shasakiy Uchcharat Madhyamik Vidyalay Bhawan Baghavar
17	Sha.Pu.Ma.V. Bhawan Raiduriya Kala	38	Gov. U. M. V. Baghavar Nya Bhawan
18	Gov.Pr.Sala Bhawan Rainduriya Khurd	39	Madhyamik Vidyalay Bhawan Godaha Tola Baghavar
19	Pra.Pa.Shala Bhawan Gadhara Pratipal Singh	40	Navin Prathamik Shala Bhawan Naikin
20	Sha. M. Shala Bhawan Gadahara Raghobhan Singh	41	Prathamik Kanya Pathshala Bhawan Naya Naikin
21	Rajiv Gandhi Prathamik Shala Bhawan Baghdad Khas	42	Pru. Ma. Sha. Naikin

Contd....

## Polling Station Level Election Results

### Polling Station-wise Votes Secured by Overall Top Five Parties in Churhat Assembly in Assembly Election (AE) under Sidhi Parliamentary Constituency in Madhya Pradesh (2018)

Number of Polling Station	Winner - Sharadendu Tiwari (BJP)	Runner-up - Ajay Arjun Singh (INC)	3rd - Vivek Kol (BSP)	4th - Dadan Singh (IND)	5th - Anand Pandey (CPI)	NOTA	Other	Total Votes Secured
36	259	233	47	12	10	5	70	636
37	201	354	4	7	5	1	22	594
38	193	233	2	7	1	3	51	490
39	398	307	12	0	9	6	48	780
40	360	183	11	11	7	9	67	648
41	199	217	103	8	3	2	45	577
42	290	161	74	6	4	10	66	611
43	349	144	2	1	6	2	51	555
44	157	360	16	8	5	2	27	575
45	223	255	19	11	4	3	88	603
46	170	112	3	4	3	0	26	318
47	311	182	6	7	10	0	28	544
48	197	243	8	7	2	3	92	552
49	231	112	3	5	3	4	20	378
50	253	132	4	9	4	6	43	451
51	248	169	7	1	3	2	14	444
52	251	100	1	2	3	0	19	376
53	136	196	4	1	0	1	11	349
54	569	224	10	18	7	3	70	901
55	218	129	0	7	2	0	11	367
56	234	228	0	2	5	1	7	477
57	114	299	8	5	1	1	20	448
58	181	311	4	10	6	3	106	621
59	167	171	1	7	8	3	54	411
60	323	138	2	9	6	3	51	532
61	117	188	3	1	2	0	4	315
62	253	164	1	6	3	0	30	457
63	169	163	2	2	1	1	12	350
64	313	295	17	5	3	0	53	686
65	320	288	5	8	9	2	41	673
66	292	237	6	3	0	0	33	571
67	181	341	0	5	8	0	18	553
68	137	384	9	6	11	1	37	585
69	173	211	43	4	2	3	50	486
70	223	205	15	10	10	2	39	504

Contd....

## Polling Station Level Election Results

**Winner, Runner-up and 3rd Party Position & Winning Margin According to Polling Stations in Churhat Assembly in Assembly Election (AE) under Sidhi Parliamentary Constituency in Madhya Pradesh (2018)**

Polling Station Number	Winner Party	Winner Votes (%)	Runner-up Party	Runner-up Votes (%)	Winning Margin Votes (%)	Third Party	Third Party Votes (%)	Other Votes (%)
67	INC	341 (61.66)	BJP	181 (32.73)	160 (28.93)	CPI	8 (1.45)	23 (4.16)
68	INC	384 (65.64)	BJP	137 (23.42)	247 (42.22)	CPI	11 (1.88)	53 (9.06)
69	INC	211 (43.42)	BJP	173 (35.6)	38 (7.82)	BSP	43 (8.85)	59 (12.14)
70	BJP	223 (44.25)	INC	205 (40.67)	18 (3.58)	BSP	15 (2.98)	61 (12.1)
71	BJP	424 (65.94)	INC	110 (17.11)	314 (48.83)	SAMSP	19 (2.95)	90 (14)
72	BJP	235 (57.74)	INC	129 (31.7)	106 (26.04)	IND (DS)	7 (1.72)	36 (8.85)
73	BJP	308 (74.94)	INC	60 (14.6)	248 (60.34)	IND (SAPS)	8 (1.95)	35 (8.52)
74	BJP	373 (53.06)	INC	253 (35.99)	120 (17.07)	IND (DS)	11 (1.56)	66 (9.39)
75	INC	254 (54.39)	BJP	177 (37.9)	77 (16.49)	IND (DS)	13 (2.78)	23 (4.93)
76	BJP	240 (50.21)	INC	212 (44.35)	28 (5.86)	BSP	14 (2.93)	12 (2.51)
77	BJP	297 (50.42)	INC	154 (26.15)	143 (24.27)	JNSMP	38 (6.45)	100 (16.98)
78	BJP	198 (37.93)	INC	191 (36.59)	7 (1.34)	JNSMP	63 (12.07)	70 (13.41)
79	BJP	282 (61.84)	INC	147 (32.24)	135 (29.6)	JNSMP	5 (1.1)	22 (4.82)
80	BJP	205 (36.35)	INC	182 (32.27)	23 (4.08)	JNSMP	109 (19.33)	68 (12.06)
81	BJP	191 (37.75)	INC	132 (26.09)	59 (11.66)	BSP	81 (16.01)	102 (20.16)
82	BJP	349 (58.07)	INC	211 (35.11)	138 (22.96)	BSP	10 (1.66)	31 (5.16)
83	INC	179 (45.78)	BJP	172 (43.99)	7 (1.79)	IND (DSB)	15 (3.84)	25 (6.39)
84	BJP	284 (67.78)	INC	92 (21.96)	192 (45.82)	IND (RKT)	9 (2.15)	34 (8.11)
85	INC	267 (46.19)	BJP	258 (44.64)	9 (1.55)	IND (SAPS)	11 (1.9)	42 (7.27)
86	BJP	248 (48.25)	INC	198 (38.52)	50 (9.73)	IND (SAPS)	13 (2.53)	55 (10.7)
87	INC	224 (54.37)	BJP	147 (35.68)	77 (18.69)	IND (DS)	8 (1.94)	33 (8.01)
88	BJP	191 (63.46)	INC	75 (24.92)	116 (38.54)	BSP	11 (3.65)	24 (7.97)
89	BJP	259 (49.62)	INC	199 (38.12)	60 (11.5)	BSP	26 (4.98)	38 (7.28)
90	INC	225 (48.39)	BJP	197 (42.37)	28 (6.02)	IND (DSB)	8 (1.72)	35 (7.53)
91	BJP	253 (59.53)	INC	146 (34.35)	107 (25.18)	IND (SAPS)	4 (0.94)	22 (5.18)
92	BJP	261 (51.68)	INC	137 (27.13)	124 (24.55)	BSP	49 (9.7)	58 (11.49)
93	INC	236 (58.85)	BJP	126 (31.42)	110 (27.43)	CPI	9 (2.24)	30 (7.48)
94	BJP	239 (55.2)	INC	149 (34.41)	90 (20.79)	IND (SAPS)	8 (1.85)	37 (8.55)
95	BJP	211 (49.88)	INC	158 (37.35)	53 (12.53)	SPAKP	16 (3.78)	38 (8.98)
96	BJP	315 (51.22)	INC	255 (41.46)	60 (9.76)	IND (DS)	10 (1.63)	35 (5.69)
97	BJP	214 (43.94)	INC	123 (25.26)	91 (18.68)	IND (RKT)	39 (8.01)	111 (22.79)
98	BJP	221 (60.38)	INC	110 (30.05)	111 (30.33)	SAMSP	6 (1.64)	29 (7.92)
99	BJP	260 (56.89)	INC	157 (34.35)	103 (22.54)	JNSMP	7 (1.53)	33 (7.22)

Contd....

## Socio-Economic Amenities - Rural

### Access to Education Facilities

Particulars	Number of Village (% of Population)				
	Available	Not Available	If Not Available (Distance of Nearest Facility)		
			A	B	C
Govt. Primary School	218 (98)	50 (2)	39 (1)	6 (0)	1 (0)
Private Primary School	25 (17)	243 (83)	0 (0)	0 (0)	0 (0)
Govt. Middle School	142 (86)	126 (14)	94 (10)	15 (2)	2 (0)
Private Middle School	15 (12)	253 (88)	0 (0)	0 (0)	0 (0)
Govt. Secondary School	42 (35)	226 (65)	107 (29)	88 (23)	11 (5)
Private Secondary School	3 (3)	265 (97)	0 (0)	0 (0)	3 (1)
Govt. Senior Secondary School	8 (8)	260 (92)	94 (33)	108 (36)	28 (7)
Private Senior Secondary School	2 (1)	266 (99)	3 (3)	0 (0)	2 (1)
Govt. Arts and Science Degree College	0 (0)	268 (100)	14 (4)	44 (18)	187 (66)
Private Arts and Science Degree College	0 (0)	268 (100)	0 (0)	0 (0)	0 (0)
Govt. Engineering College	0 (0)	268 (100)	0 (0)	0 (0)	210 (79)
Private Engineering College	0 (0)	268 (100)	0 (0)	0 (0)	6 (3)
Govt. Medicine College	0 (0)	268 (100)	3 (1)	14 (6)	230 (87)
Private Medicine College	0 (0)	268 (100)	0 (0)	0 (0)	0 (0)
Govt. Management Institute	0 (0)	268 (100)	0 (0)	0 (0)	176 (72)
Private Management Institute	0 (0)	268 (100)	0 (0)	0 (0)	0 (0)
Govt. Polytechnic	0 (0)	268 (100)	0 (0)	1 (0)	267 (100)
Private Polytechnic	0 (0)	268 (100)	0 (0)	0 (0)	0 (0)
Govt. Vocational Training School/ITI	0 (0)	268 (100)	0 (0)	3 (1)	249 (94)
Private Vocational Training School/ITI	0 (0)	268 (100)	0 (0)	0 (0)	16 (5)
Govt. Non Formal Training Centre	0 (0)	268 (100)	0 (0)	2 (1)	157 (60)
Private Non Formal Training Centre	0 (0)	268 (100)	0 (0)	3 (1)	106 (38)
Govt. School For Disabled	0 (0)	268 (100)	1 (0)	0 (0)	169 (66)
Private School For Disabled	0 (0)	268 (100)	0 (0)	2 (1)	55 (18)
Government Others	0 (0)	268 (100)	0 (0)	2 (1)	75 (35)
Private Others	0 (0)	268 (100)	0 (0)	0 (0)	33 (11)

Note : Distance A : Less than 5 km; B : Between 5-10 km; C : 10+ km.; Source : Data Analysis is based on 2011 Census.

## DISCLAIMER

The Terms of Use and Disclaimer of Datanet India Private Limited (hereinafter referred to as "Datanet") for use of this analysis report of **Churhat Assembly Constituency (Churhat Vidhan Sabha) :-**

1. **Assembly Factbook™** is a Registered Trade Mark owned by Datanet.
2. All the maps are sketched and graphical representation only and have not been drawn to the scale and also not to represent the actual geographical area or boundary of the unit.
3. The data for the aforesaid analysis is based on authentic sources and has been culled from the various publications of Census, CSO and NSSO for district and block level data, various central and state government departments, Central & State Elections Commissions and the concerned Returning Officers' releases, Electoral Rolls, Election results and allied publications, internal assessment, surveys, estimates and analysis. Therefore, certain adjustment of data at micro level may have been done to arrive closer to the macro data.
4. Data have been provided on an "As Is" and "As AVAILABLE" basis
5. The colours shown in the maps or diagram and charts of a particular party, alliance or AC are indicative and do not represent them.
6. This publication which includes maps, sheets, graphs and data would be the property under copyright of Datanet only. The user may use these for its internal study, analysis and research purposes. It's public display, re-selling or any commercial uses by the user are not allowed.
7. Datanet has taken due care and caution in compilation and processing of data and allied information, but does not guarantee the accuracy, adequacy or completeness of any information/analysis and will be not responsible for any errors or omissions or for the results obtained from the use of such information/analysis.
8. All the contents for the publication have been culled from various authentic sources and Datanet reasonably believes such sources to be reliable, but does not make any representations, express or implied as to the accuracy or fitness of use of such information. The information or contents of the information/analysis do not constitute advice and should not be relied upon in making (or refraining from making) any decision. Any reliance placed upon the information provided by Datanet is the sole responsibility and strictly at the user's risk.
9. In no event will Datanet be liable for any damages (including, without limitation, damages for loss of business projects, or loss of profits) arising in contract, tort or otherwise from the use of or inability to use any of its contents, or from any action taken (or refrained from being taken) as a result of using the analysis or any of its contents. Datanet its directors, owners, editors, officials, employees, distributor and agents or any associate will not be liable for any errors in the information contained or any consequences arising from the use of the contents of the provided information/analysis.
10. If any provision of these terms and conditions is held invalid or illegal or unenforceable for any reason by any court of competent jurisdiction, such provision shall be severed and the remainder of provisions of the terms and conditions shall continue in full force and effect as if the Term of Use had been executed with the invalid, illegal or unenforceable provision eliminated.
11. If there are any discrepancies in the information provided, please bring it to attention of Datanet for suitable rectification measures.

**Buy Online This Complete Book At  
Datanet India eBooks Store**

[www.indiastatpublications.com](http://www.indiastatpublications.com)

or go directly at

[http://www.indiastatpublications.com/  
Assembly\\_factbook/Madhya\\_Pradesh/Sidhi/Churhat](http://www.indiastatpublications.com/Assembly_factbook/Madhya_Pradesh/Sidhi/Churhat)



**i** **indiastat** **elections**

