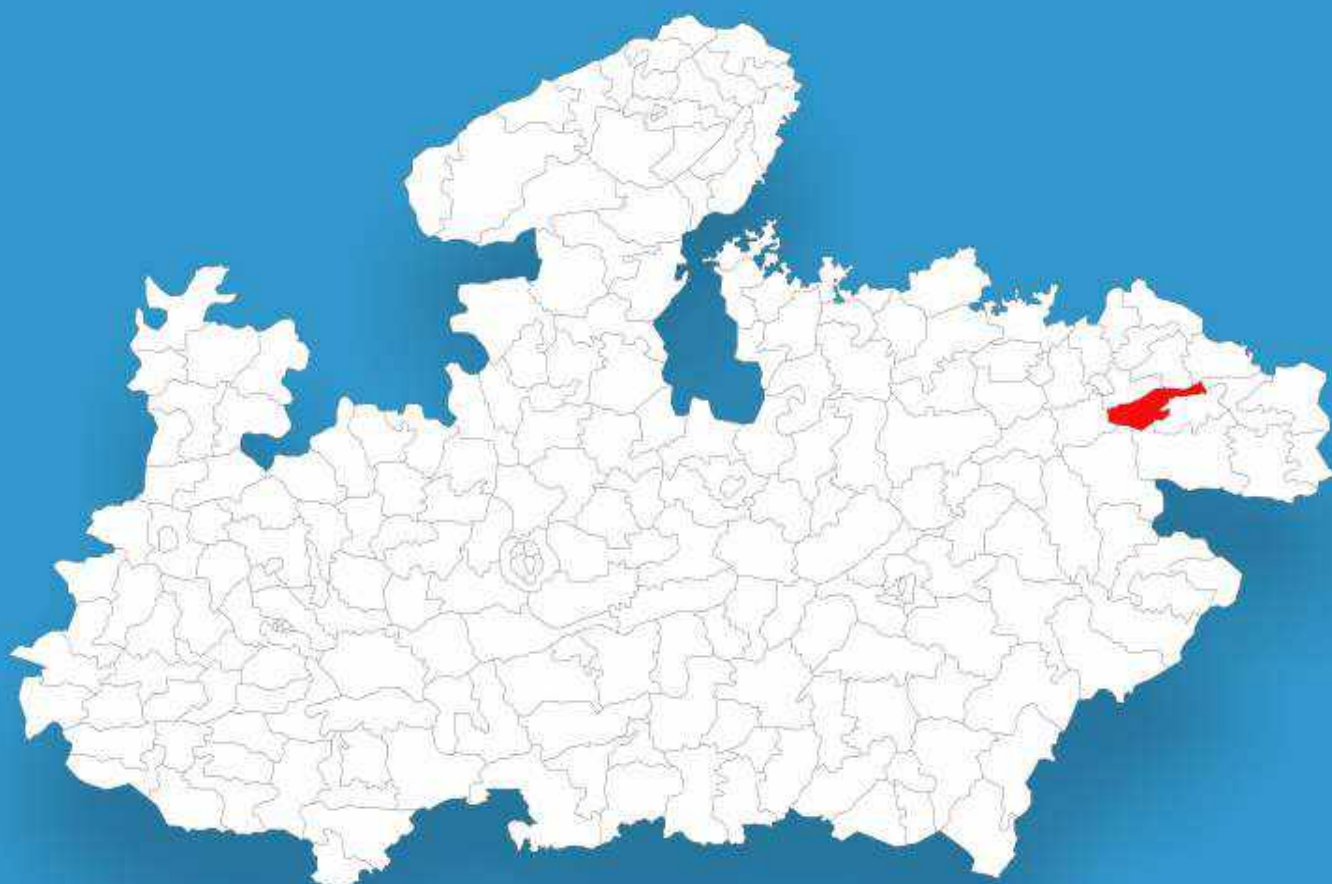




Madhya Pradesh

Assembly Factbook™

Devsar Assembly Constituency



Key Electoral Data of Devsar
Assembly Constituency (Vidhan Sabha)

Madhya Pradesh
Assembly FactbookTM

Devsar Assembly Constituency



Devsar Vidhan Sabha

Editor & Director

Dr. R.K. Thukral

Research Editor

Dr. Shafeeq Rahman

Compiled, Researched and Published by Datanet India Pvt. Ltd.

D-100, 1st Floor,

Okhla Industrial Area, Phase-I,
New Delhi- 110020.

Ph.: 91-11- 43580781-84

Email : support@indiastatpublications.com

Website : www.indiastatelections.com

Online Book Store :

www.indiastatpublications.com

Report No. : AFB/MP-081-0125

ISBN : 978-93-87165-49-6

First Edition : January, 2018

Eighth Updated Edition : January, 2025

Price : Rs. 11500/-

US\$ 310

© Datanet India Pvt. Ltd.

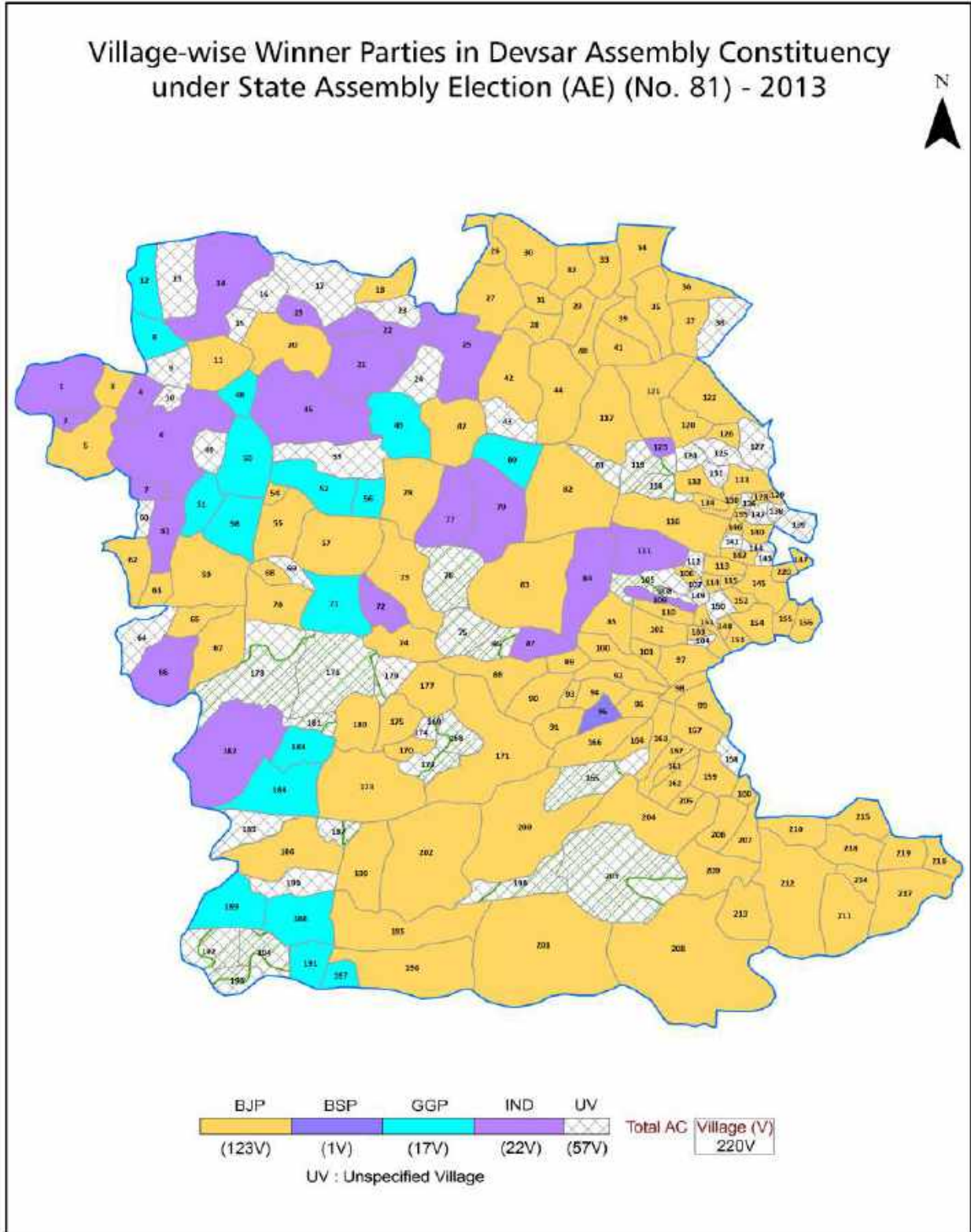
All rights reserved. No part of this book may be reproduced, stored in a retrieval system or transmitted in any form or by any means, mechanical photocopying, photographing, scanning, recording or otherwise without the prior written permission of the publisher. Please refer to Disclaimer at page no. 219 for the use of this publication.

Printed in India

Contents

No.	Particulars	Page No.
	Introduction	
1	Assembly Constituency - (Vidhan Sabha) at a Glance Features of Assembly as per Delimitation Commission of India (2008)	1-2
	Location and Political Maps	
2	Location Map Boundaries of Assembly Constituency - (Vidhan Sabha in District Boundaries of Assembly Constituency under Parliamentary Constituency - (Lok Sabha) Village-wise Winner Parties- 2024, 2023, 2019, 2018, 2014, 2013, 2009 and 2008	3-11
	Administrative Setup (2011)	
3	District Sub-district Towns Villages Inhabited Villages Uninhabited Villages Village Panchayat Intermediate Panchayat	12-22
	Demographics (2011)	
4	Population Households Rural/Urban Population Villages by Population Size Sex Ratio (Total & 0-6 Years) Religious Population Social Population Literacy Rate	23-24
	Electoral Features	
5	Important Dates of Last Elections Held Electors by Gender Service Electors Voters Voters Turnout Polling Stations & Average Number of Electors per Polling Station Electors by Age Group Present Elected Representatives	25-30
	Historical Summary Election Results	
6	Vote Share of Major Parties Winning Margin (Number & Percentage Polarity of Parties Summary Result of Assembly Segment of Parliamentary Elections 2024, 2019, 2014, 2009, 2004 and 1999 Summary Result of Assembly Elections 2023, 2018, 2013, 2008, 2003, 1998, 1993, 1990, 1985, 1980, 1977, 1972, 1967, 1962 and 1957	31-53
	Polling Station Level Election Results	
7	Name and Number of Polling Station 2024, 2023, 2019, 2018, 2014, 2013, 2009 and 2008 Polling Station-wise Electors, Voters & Voters Turnout 2024, 2023, 2019, 2018, 2014, 2013, 2009 and 2008 Polling Station wise Elections Results 2024, 2023, 2019, 2018, 2014, 2013, 2009 and 2008	54-197
	Share of Assembly Constituency	
8	Share of Assembly Constituency - (Vidhan Sabha) in State, District and Parliamentary Constituency - (Lok Sabha)	198
	Socio-Economic Amenities (2011)	
9	Access to Administrative Units Agricultural, Manufacturing and Industrial Commodities Demographic Indicators Education Health & Manpower Drinking Water Supply Sanitation Entertainment and Recreations Infrastructure Power Food Allocation Distribution and Marketing of Agriculture Commodities Infrastructure Transport and Road Infrastructure Communication Banking and Financial Services Land Use Irrigation Source	200-214
10	Abbreviation & Sources	216-217
11	Disclaimer	219

Location & Political Map



Administrative Setup

List of Village Panchayat & Intermediate Panchayat (Block) Name - 2011

Village Name	Village Panchayat Name	Intermediate Panchayat Name
Adhiaria	Kathdaha	Deosar
Amdand	Jhalari	Baidhan
Amhatola	Amahatola	Deosar
Amiliya	Amilia	Baidhan
Amilwan	Amilwan	Baidhan
Amra	Amilwan	Baidhan
Amrai Khoh	Majhoulipath	Baidhan
Asni	Dhenka	Baidhan
Badgad	Badgad	Baidhan
Badisitul	Banouli	Baidhan
Badma	Bihara	Baidhan
Badokhar	Badokher	Deosar
Baghadih	Baghadih	Deosar
Baheraha	Pedra	Deosar
Baheri Kalan	Baherikala	Baidhan
Baheri Khurd	Baherikala	Baidhan
Bajaudi	Bajoudi	Baidhan
Bakhul	Bakhul	Deosar
Bamhani Alias Madwa Mahua	Pedra	Deosar
Banauli	Banouli	Baidhan
Bandha	Bandha	Baidhan
Bandhaura	Bandhour	Baidhan
Barainia	Barainia	Deosar
Barauha	Kangi	Baidhan
Bargawan	Purwa	Deosar
Barhawatola	Barhawa Tola	Deosar
Barka	Barka	Deosar
Basauda	Jogiyani	Baidhan
Basi Berdaha	Majhoulipath	Baidhan

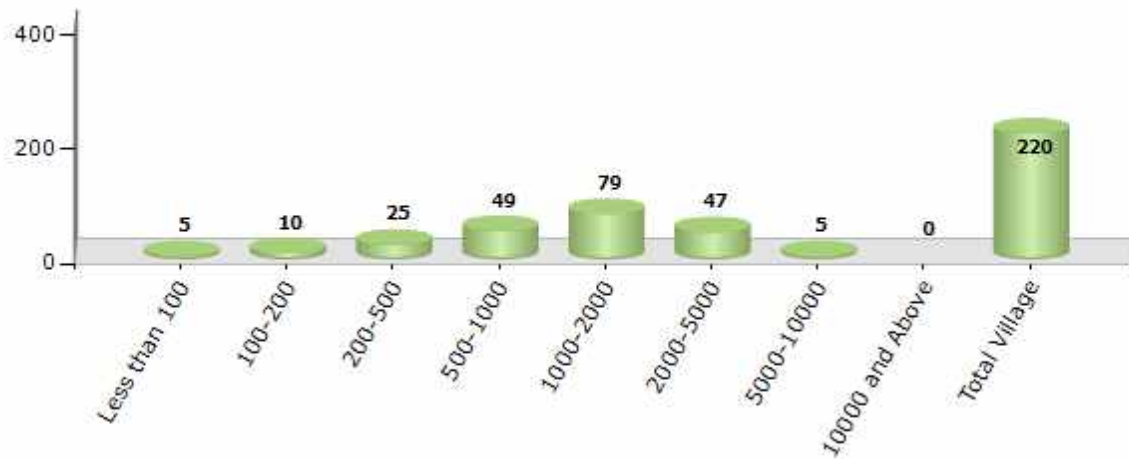
Contd....

Demographics

Number of Villages by Population Size - 2011

Less than 100	100-200	200-500	500-1000	1000-2000	2000-5000	5000-10000	10000 and Above	Total Village
5	10	25	49	79	47	5	0	220

Number of Villages by Population Size - 2011

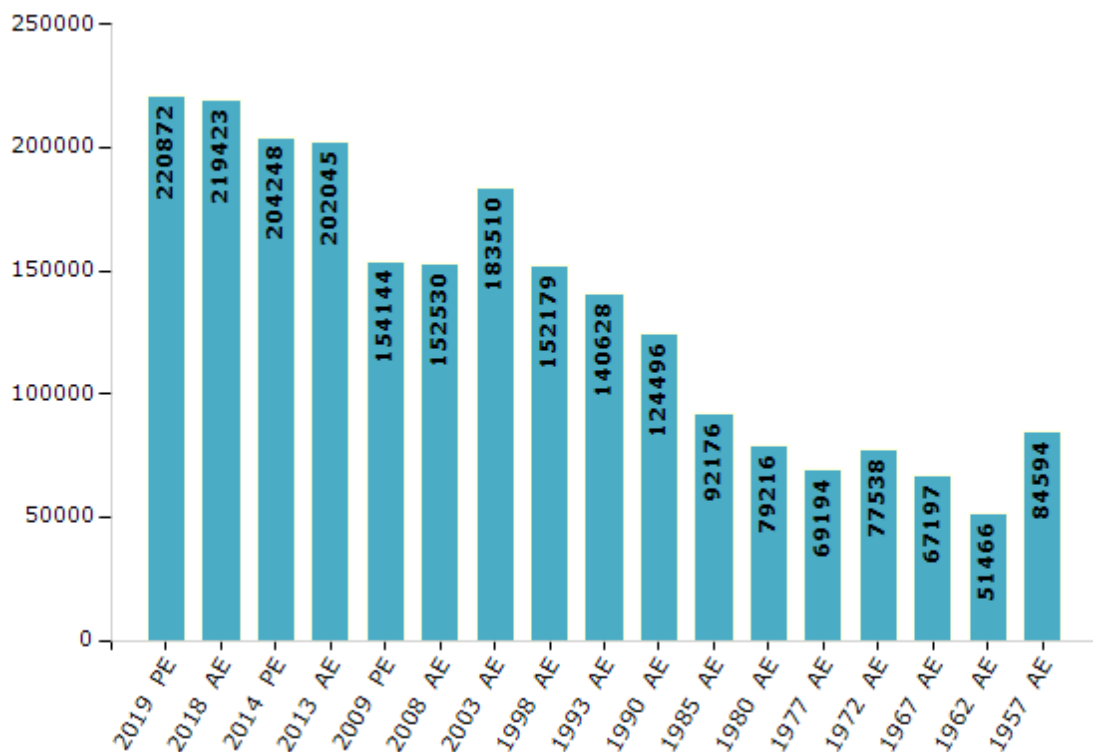


Electoral Features

Electors by Male & Female

Year	Male	Female	Others	Total	Year	Male	Female	Others	Total
2019 PE	114209	106660	3	220872	1993 AE	73538	67090	-	140628
2018 AE	113345	106075	3	219423	1990 AE	65395	59101	-	124496
2014 PE	106470	97776	2	204248	1985 AE	47102	45074	-	92176
2013 AE	105209	96834	2	202045	1980 AE	40677	38539	-	79216
2009 PE	79568	74576	-	154144	1977 AE	35246	33948	-	69194
2008 AE	78484	74046	-	152530	1972 AE	39569	37969	-	77538
2004 PE	-	-	-	-	1967 AE	-	-	-	67197
2003 AE	95321	88189	-	183510	1962 AE	-	-	-	51466
1999 PE	-	-	-	-	1957 AE	-	-	-	84594
1998 AE	79947	72232	-	152179	1952 AE	-	-	-	-

Number of Electors

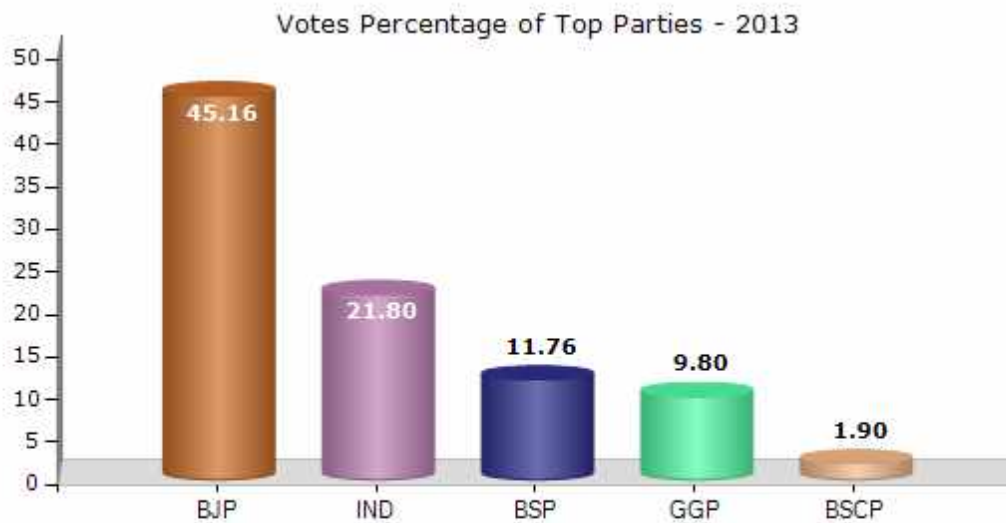


Note : AE : Assembly Election, PE : Assembly Segment of Parliamentary Election

Historical Summary Election Results

Summary Result of Assembly Election - 2013

Candidate Name	Party	Votes	Votes %
Rajendra Meshram	BJP	64217	45.16
Banshmani Prasad Verma	IND	31003	21.8
Ramanuj Saket	BSP	16719	11.76
Surendra Prajapati	GGP	13935	9.8
Babulal Basor	BSCP	2696	1.9
Rasile	IND	1756	1.23
Subhash Chandra	IND	1610	1.13
Rammilan Prajapati	SP	1432	1.01
Sunita	IND	1351	0.95
Babuaram Urf Balramdas	IND	1337	0.94
Jagdev Saket	IND	782	0.55
Angad Prasad	IND	677	0.48
	NOTA	4693	3.3



Polling Station Level Election Results

Number and Name of Polling Stations (PS) (2018)

Number of Polling Stations	Name of Polling Stations	Number of Polling Stations	Name of Polling Stations
1	Middle School Barka (West Part)	22	Govt. Middle School Bhawan Dhanihawa (Obari)
2	Middle School Barka East Part	23	Middle School Building Obari
3	Primary School Buliilding Semariya Tola	24	G.P.S Gurmtiya Tola Ovari
4	Primary School Building Sarratola	25	Primary School Building Tingudi
5	Middle School Building Patharidah	26	Govt. P S Building Talwa
6	Purv M S Lohra Dol	27	Primary Thamik Path School Building Devara
7	Primary School Building Maharail	28	P S Building New Kolhu
8	P S Bulding Jhurhanar	29	Middle School Building Baghdahih (Atarikat Room))
9	P.S.Bulding Gajarahiyatola (Ex.Room)	30	M.S. Bulding Baghdahi South Part
10	G.H.S. Gannai South Part	31	Primary School Building Baghdahih
11	Govt.High Sechool Gannai Non Class	32	Panchit Bulding Bagadiah
12	P S Bulding Gajrhiya Tola	33	Govt. Purv M S Odagadi Nortern Part
13	Middle School Building Purail Right Part	34	Govt. Middle School Odagadi West Part
14	Punchiyat Bhuwan Pural	35	Primary Path School Building Odagadi West Part
15	Middle School Building Purail Left Part	36	High School Building Betahadad
16	Primary School Building Khaditola	37	Primary School Building Baraieniya Ati. Room Ka Eastern Part
17	Middle School Pidra	38	Middle School Building Dhoudar (New Building)
18	Middle School Bamhani	39	Primary School Building Badokhar .
19	Middle School Building Kathdaha	40	Ps Bulding Badkhor Add Room
20	Primary School Buliilding Old Devsar	41	Govt High School Badokhar
21	Primary School Building Kukrav	42	G..M.S. Badokhar Ka Atirikat Room

Contd....

Polling Station Level Election Results

Polling Station-wise Votes Secured by Overall Top Five Parties in Devsar Assembly in Assembly Election (AE) under Sidhi Parliamentary Constituency in Madhya Pradesh (2018)

Number of Polling Station	Winner - Subhash Ram Charitra (BJP)	Runner-up - Banshmani Prasad Verma (INC)	3rd - Surendra Prajapati (GPP)	4th - Shiv Shankar Prasad (BSP)	5th - Shiv Kali Saket (CPI)	NOTA	Other	Total Votes Secured
36	267	318	36	14	14	7	21	677
37	484	348	2	18	9	16	38	915
38	170	103	0	46	3	2	6	330
39	241	21	5	285	9	19	88	668
40	112	38	4	285	8	9	58	514
41	355	129	68	160	8	28	129	877
42	326	112	53	99	8	24	56	678
43	217	45	2	26	3	5	14	312
44	380	89	2	31	9	15	24	550
45	466	192	3	9	13	23	45	751
46	86	183	1	6	4	10	8	298
47	249	160	5	29	9	8	40	500
48	200	97	2	6	13	7	14	339
49	319	158	4	4	10	8	40	543
50	346	153	5	4	13	14	29	564
51	225	134	2	6	11	10	25	413
52	313	324	3	36	14	14	27	731
53	358	198	2	182	14	9	38	801
54	373	222	12	169	15	14	183	988
55	354	148	5	79	6	8	38	638
56	207	107	0	2	6	3	24	349
57	347	188	8	23	9	14	30	619
58	501	236	9	70	29	6	49	900
59	618	125	9	50	7	29	62	900
60	419	138	0	11	8	8	22	606
61	211	99	2	51	4	15	25	407
62	447	150	3	5	11	18	22	656
63	373	152	4	3	9	8	21	570
64	289	254	3	8	10	17	27	608
65	253	81	15	9	3	8	21	390
66	326	157	17	14	10	16	33	573
67	162	71	5	0	2	7	8	255
68	101	32	2	3	2	6	10	156
69	249	326	5	147	7	26	40	800
70	132	248	6	102	12	25	27	552

Contd....

Polling Station Level Election Results

Winner, Runner-up and 3rd Party Position & Winning Margin According to Polling Stations in Devsar Assembly in Assembly Election (AE) under Sidhi Parliamentary Constituency in Madhya Pradesh (2018)

Polling Station Number	Winner Party	Winner Votes (%)	Runner-up Party	Runner-up Votes (%)	Winning Margin Votes (%)	Third Party	Third Party Votes (%)	Other Votes (%)
67	BJP	162 (63.53)	INC	71 (27.84)	91 (35.69)	GGP	5 (1.96)	17 (6.67)
68	BJP	101 (64.74)	INC	32 (20.51)	69 (44.23)	BSCP	5 (3.21)	18 (11.54)
69	INC	326 (40.75)	BJP	249 (31.13)	77 (9.62)	BSP	147 (18.38)	78 (9.75)
70	INC	248 (44.93)	BJP	132 (23.91)	116 (21.02)	BSP	102 (18.48)	70 (12.68)
71	INC	247 (36.27)	GGP	196 (28.78)	51 (7.49)	BJP	109 (16.01)	129 (18.94)
72	INC	348 (47.87)	BJP	265 (36.45)	83 (11.42)	GGP	31 (4.26)	83 (11.42)
73	GGP	116 (47.54)	INC	53 (21.72)	63 (25.82)	BJP	48 (19.67)	27 (11.07)
74	BJP	189 (30.63)	INC	179 (29.01)	10 (1.62)	GGP	175 (28.36)	74 (11.99)
75	GGP	228 (37.5)	BJP	152 (25)	76 (12.5)	INC	120 (19.74)	108 (17.76)
76	BJP	199 (33)	GGP	187 (31.01)	12 (1.99)	INC	129 (21.39)	88 (14.59)
77	INC	184 (35.59)	GGP	127 (24.56)	57 (11.03)	BJP	115 (22.24)	91 (17.6)
78	INC	172 (41.75)	BJP	124 (30.1)	48 (11.65)	GGP	73 (17.72)	43 (10.44)
79	GGP	303 (39.2)	INC	203 (26.26)	100 (12.94)	BJP	123 (15.91)	144 (18.63)
80	BJP	280 (44.44)	GGP	151 (23.97)	129 (20.47)	INC	116 (18.41)	83 (13.17)
81	GGP	449 (54.23)	INC	164 (19.81)	285 (34.42)	BJP	95 (11.47)	120 (14.49)
82	GGP	238 (45.86)	INC	116 (22.35)	122 (23.51)	BJP	71 (13.68)	94 (18.11)
83	INC	333 (52.69)	BJP	116 (18.35)	217 (34.34)	GGP	103 (16.3)	80 (12.66)
84	BJP	397 (49.32)	INC	182 (22.61)	215 (26.71)	GGP	85 (10.56)	141 (17.52)
85	BJP	396 (52.31)	INC	247 (32.63)	149 (19.68)	BSP	81 (10.7)	33 (4.36)
86	INC	365 (48.99)	BJP	215 (28.86)	150 (20.13)	GGP	83 (11.14)	82 (11.01)
87	INC	406 (48.22)	BJP	261 (31)	145 (17.22)	BSP	98 (11.64)	77 (9.14)
88	BJP	290 (58)	INC	144 (28.8)	146 (29.2)	BSP	17 (3.4)	49 (9.8)
89	BJP	334 (44.12)	INC	324 (42.8)	10 (1.32)	BSP	27 (3.57)	72 (9.51)
90	BJP	243 (40.84)	INC	210 (35.29)	33 (5.55)	GGP	25 (4.2)	117 (19.66)
91	INC	338 (45.49)	BJP	239 (32.17)	99 (13.32)	BSP	62 (8.34)	104 (14)
92	BJP	215 (50.23)	INC	156 (36.45)	59 (13.78)	GGP	14 (3.27)	43 (10.05)
93	INC	375 (36.76)	GGP	269 (26.37)	106 (10.39)	BJP	174 (17.06)	202 (19.8)
94	INC	258 (48.86)	GGP	121 (22.92)	137 (25.94)	BJP	86 (16.29)	63 (11.93)
95	BJP	396 (56.9)	INC	186 (26.72)	210 (30.18)	BSCP	27 (3.88)	87 (12.5)
96	BJP	144 (29.09)	GGP	128 (25.86)	16 (3.23)	INC	119 (24.04)	104 (21.01)
97	BJP	239 (32.69)	GGP	202 (27.63)	37 (5.06)	INC	194 (26.54)	96 (13.13)
98	BJP	272 (60.44)	INC	65 (14.44)	207 (46)	GGP	37 (8.22)	76 (16.89)
99	INC	337 (37.36)	GGP	236 (26.16)	101 (11.2)	BJP	171 (18.96)	158 (17.52)

Contd....

Socio-Economic Amenities - Rural

Access to Education Facilities

Particulars	Number of Village (% of Population)				
	Available	Not Available	If Not Available (Distance of Nearest Facility)		
			A	B	C
Govt. Primary School	209 (100)	11 (0)	9 (0)	2 (0)	0 (0)
Private Primary School	29 (26)	191 (74)	0 (0)	0 (0)	0 (0)
Govt. Middle School	118 (77)	102 (23)	71 (17)	29 (5)	0 (0)
Private Middle School	20 (19)	200 (81)	0 (0)	0 (0)	0 (0)
Govt. Secondary School	24 (22)	196 (78)	83 (38)	86 (32)	23 (6)
Private Secondary School	5 (6)	215 (94)	0 (0)	0 (0)	0 (0)
Govt. Senior Secondary School	13 (13)	207 (87)	67 (30)	96 (41)	36 (12)
Private Senior Secondary School	3 (4)	217 (96)	0 (0)	1 (0)	0 (0)
Govt. Arts and Science Degree College	1 (1)	219 (99)	1 (1)	10 (5)	199 (89)
Private Arts and Science Degree College	0 (0)	220 (100)	0 (0)	0 (0)	0 (0)
Govt. Engineering College	0 (0)	220 (100)	0 (0)	0 (0)	189 (86)
Private Engineering College	0 (0)	220 (100)	0 (0)	0 (0)	0 (0)
Govt. Medicine College	0 (0)	220 (100)	0 (0)	0 (0)	189 (89)
Private Medicine College	0 (0)	220 (100)	0 (0)	0 (0)	0 (0)
Govt. Management Institute	0 (0)	220 (100)	0 (0)	0 (0)	189 (89)
Private Management Institute	0 (0)	220 (100)	0 (0)	0 (0)	0 (0)
Govt. Polytechnic	0 (0)	220 (100)	0 (0)	5 (2)	215 (98)
Private Polytechnic	0 (0)	220 (100)	0 (0)	0 (0)	0 (0)
Govt. Vocational Training School/ITI	0 (0)	220 (100)	2 (1)	21 (8)	197 (91)
Private Vocational Training School/ITI	0 (0)	220 (100)	0 (0)	0 (0)	0 (0)
Govt. Non Formal Training Centre	0 (0)	220 (100)	1 (1)	5 (2)	146 (73)
Private Non Formal Training Centre	0 (0)	220 (100)	0 (0)	0 (0)	67 (25)
Govt. School For Disabled	0 (0)	220 (100)	0 (0)	0 (0)	127 (61)
Private School For Disabled	0 (0)	220 (100)	0 (0)	1 (1)	25 (11)
Government Others	0 (0)	220 (100)	0 (0)	0 (0)	4 (1)
Private Others	0 (0)	220 (100)	0 (0)	0 (0)	1 (0)

Note : Distance A : Less than 5 km; B : Between 5-10 km; C : 10+ km.; Source : Data Analysis is based on 2011 Census.

DISCLAIMER

The Terms of Use and Disclaimer of Datanet India Private Limited (hereinafter referred to as "Datanet") for use of this analysis report of **Devsar Assembly Constituency (Devsar Vidhan Sabha)** :-

1. **Assembly Factbook™** is a Registered Trade Mark owned by Datanet.
2. All the maps are sketched and graphical representation only and have not been drawn to the scale and also not to represent the actual geographical area or boundary of the unit.
3. The data for the aforesaid analysis is based on authentic sources and has been culled from the various publications of Census, CSO and NSSO for district and block level data, various central and state government departments, Central & State Elections Commissions and the concerned Returning Officers' releases, Electoral Rolls, Election results and allied publications, internal assessment, surveys, estimates and analysis. Therefore, certain adjustment of data at micro level may have been done to arrive closer to the macro data.
4. Data have been provided on an "As Is" and "As AVAILABLE" basis
5. The colours shown in the maps or diagram and charts of a particular party, alliance or AC are indicative and do not represent them.
6. This publication which includes maps, sheets, graphs and data would be the property under copyright of Datanet only. The user may use these for its internal study, analysis and research purposes. It's public display, re-selling or any commercial uses by the user are not allowed.
7. Datanet has taken due care and caution in compilation and processing of data and allied information, but does not guarantee the accuracy, adequacy or completeness of any information/analysis and will be not responsible for any errors or omissions or for the results obtained from the use of such information/analysis.
8. All the contents for the publication have been culled from various authentic sources and Datanet reasonably believes such sources to be reliable, but does not make any representations, express or implied as to the accuracy or fitness of use of such information. The information or contents of the information/analysis do not constitute advice and should not be relied upon in making (or refraining from making) any decision. Any reliance placed upon the information provided by Datanet is the sole responsibility and strictly at the user's risk.
9. In no event will Datanet be liable for any damages (including, without limitation, damages for loss of business projects, or loss of profits) arising in contract, tort or otherwise from the use of or inability to use any of its contents, or from any action taken (or refrained from being taken) as a result of using the analysis or any of its contents. Datanet its directors, owners, editors, officials, employees, distributor and agents or any associate will not be liable for any errors in the information contained or any consequences arising from the use of the contents of the provided information/analysis.
10. If any provision of these terms and conditions is held invalid or illegal or unenforceable for any reason by any court of competent jurisdiction, such provision shall be severed and the remainder of provisions of the terms and conditions shall continue in full force and effect as if the Term of Use had been executed with the invalid, illegal or unenforceable provision eliminated.
11. If there are any discrepancies in the information provided, please bring it to attention of Datanet for suitable rectification measures.

Buy Online This Complete Book At
Datanet India eBooks Store

www.indiastatpublications.com

or go directly at

[http://www.indiastatpublications.com/
Assembly_factbook/Madhya_Pradesh/Sidhi/Devsar](http://www.indiastatpublications.com/Assembly_factbook/Madhya_Pradesh/Sidhi/Devsar)



i indiastat **elections**

