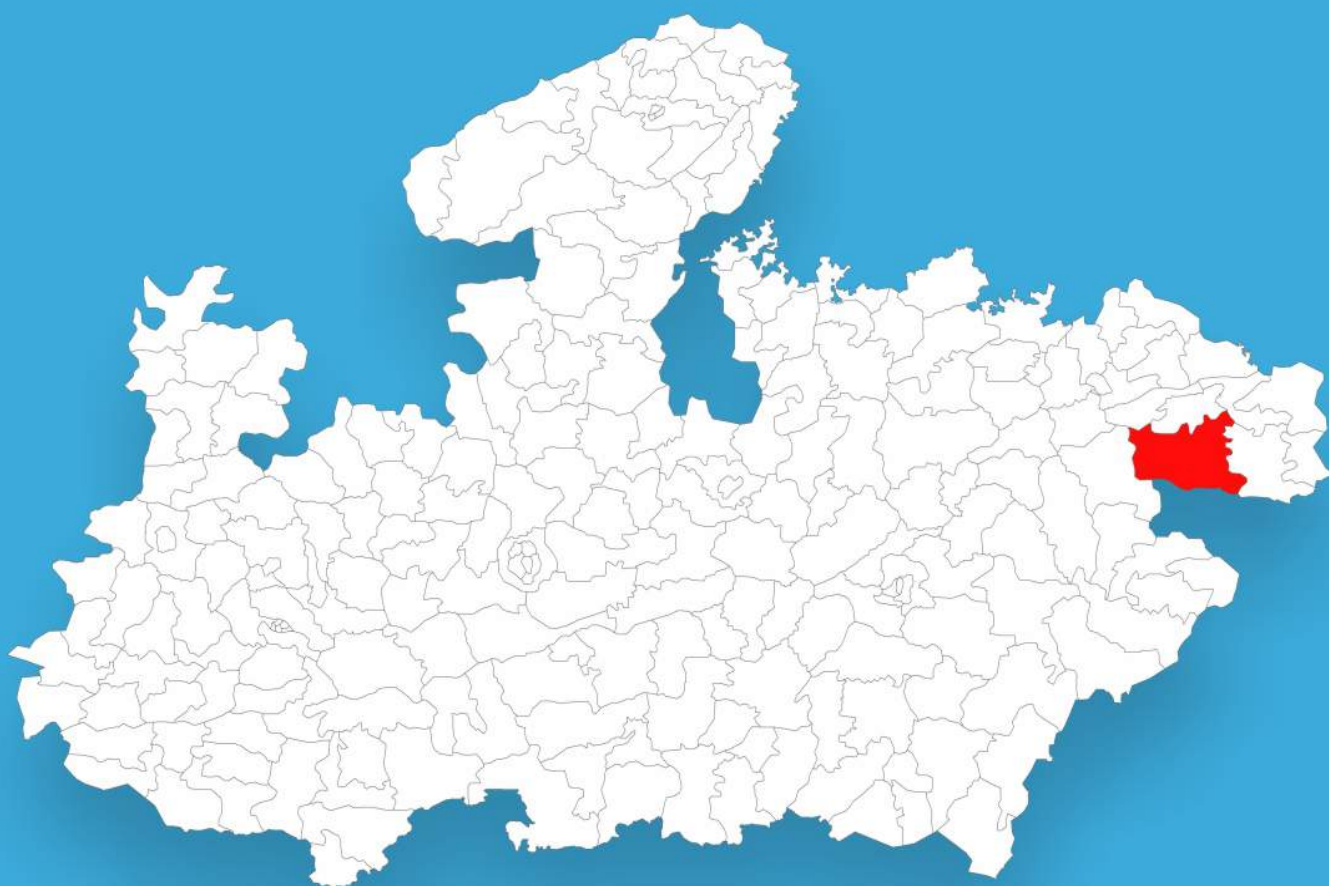




Madhya Pradesh

Assembly Factbook™

Dhauhani Assembly Constituency



Key Electoral Data of Dhauhani
Assembly Constituency (Vidhan Sabha)

Madhya Pradesh

Assembly Factbook™

Dhauhani Assembly Constituency



Dhauhani Vidhan Sabha

Editor & Director

Dr. R.K. Thukral

Research Editor

Dr. Shafeeq Rahman

**Compiled, Researched and Published by
Datanet India Pvt. Ltd.**

D-100, 1st Floor,
Okhla Industrial Area, Phase-I,
New Delhi- 110020.
Ph.: 91-11- 43580781-84
Email : support@indiastatpublications.com
Website : www.indiastatelections.com

Online Book Store :

www.indiastatpublications.com

Report No. : AFB/MP-082-0125

ISBN : 978-93-6219-248-6

First Edition : January, 2018

Eighth Updated Edition : January, 2025

Price : Rs.11500/-

US\$ 310

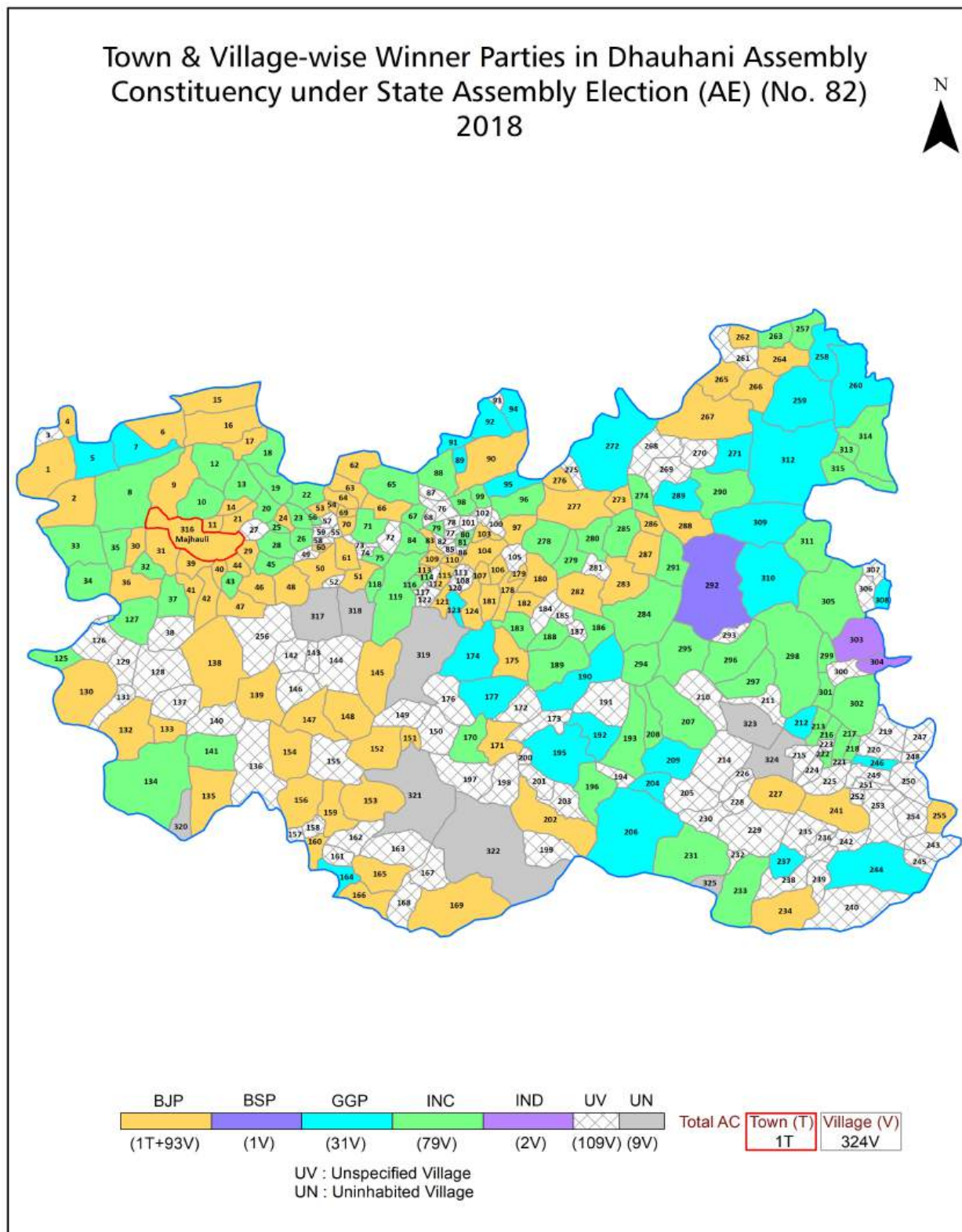
© Datanet India Pvt. Ltd.

All rights reserved. No part of this book may be reproduced, stored in a retrieval system or transmitted in any form or by any means, mechanical photocopying, photographing, scanning, recording or otherwise without the prior written permission of the publisher. Please refer to Disclaimer at page no. 229 for the use of this publication.

Printed in India

No.	Particulars	Page No.
	Introduction	
1	Assembly Constituency - (Vidhan Sabha) at a Glance Features of Assembly as per Delimitation Commission of India (2008)	1-2
	Location and Political Maps	
2	Location Map Boundaries of Assembly Constituency - (Vidhan Sabha) in District Boundaries of Assembly Constituency under Parliamentary Constituency - (Lok Sabha) Town & Village-wise Winner Parties- 2024, 2023, 2019, 2018, 2014, 2013, 2009 and 2008	3-11
	Administrative Setup (2011)	
3	District Sub-district Towns Villages Inhabited Villages Uninhabited Villages Village Panchayat Intermediate Panchayat	12-27
	Demographics (2011)	
4	Population Households Rural/Urban Population Towns and Villages by Population Size Sex Ratio (Total & 0-6 Years) Religious Population Social Population Literacy Rate	28-29
	Electoral Features	
5	Important Dates of Last Elections Held Electors by Gender Service Electors Voters Voters Turnout Polling Stations & Average Number of Electors per Polling Station Electors by Age Group Present Elected Representatives	30-35
	Historical Summary Election Results	
6	Vote Share of Major Parties Winning Margin (Number & Percentage) Polarity of Parties Summary Result of Assembly Segment of Parliamentary Elections 2024, 2019, 2014, 2009, 2004 and 1999 Summary Result of Assembly Elections 2023, 2018, 2013, 2008, 2003, 1998, 1993, 1990, 1985, 1980 and 1977	36-54
	Polling Station Level Election Results	
7	Name and Number of Polling Station 2024, 2023, 2019, 2018, 2014, 2013, 2009 and 2008 Polling Station-wise Electors, Voters & Voters Turnout 2024, 2023, 2019, 2018, 2014, 2013, 2009 and 2008 Polling Station wise Elections Results 2024, 2023, 2019, 2018, 2014, 2013, 2009 and 2008	55-208
	Share of Assembly Constituency	
8	Share of Assembly Constituency - (Vidhan Sabha) in State, District and Parliamentary Constituency - (Lok Sabha)	209
	Socio-Economic Amenities (2011)	
9	Access to Administrative Units Agricultural, Manufacturing and Industrial Commodities Demographic Indicators Education Health & Manpower Drinking Water Supply Sanitation Entertainment and Recreations Infrastructure Power Food Allocation Distribution and Marketing of Agriculture Commodities Infrastructure Transport and Road Infrastructure Communication Banking and Financial Services Land Use Irrigation Source	211-224
10	Abbreviation & Sources	226-227
11	Disclaimer	229

Location & Political Map



Administrative Setup

List of Village Panchayat & Intermediate Panchayat (Block) Name - 2011

Village Name	Village Panchayat Name	Intermediate Panchayat Name
Akauna	Chouhanan Tola	Majhauri
Akla	Jodouri	Majhauri
Amaha	Amhia	Majhauri
Amahiya	Amhia	Majhauri
Amakholi	Bakwa	Majhauri
Amallakpur	Nawa Tola	Deosar
Amedhiya	Amedhiya	Majhauri
Amgaon	Amgawn	Kusmi
Amjhar	Gajari	Majhauri
Amoharadol	Chandouhidol	Majhauri
Amradandi	Amroula	Kusmi
Amrola	Amroula	Kusmi
Araji Belhai	Bania Tola	Majhauri
Atari	Gida	Deosar
Atraila	Khadoura	Majhauri
Badiya	Kharbar	Kusmi
Badkadol	Podi	Majhauri
Badkadol	Khokhara	Kusmi
Badwahi	Joba	Majhauri
Badwahi	Bhagwar	Kusmi
Bagaiha	Nebuha	Majhauri
Baghaila	Khantra	Majhauri
Baheradol	Piparahi	Kusmi
Baherwar	Dubarikala	Kusmi
Baigawa	Majhigawan	Kusmi
Bailatal	Amroula	Kusmi
Bajwai	Rampur	Kusmi
Bakwa	Bakwa	Majhauri
Bandha	Bandha	Deosar

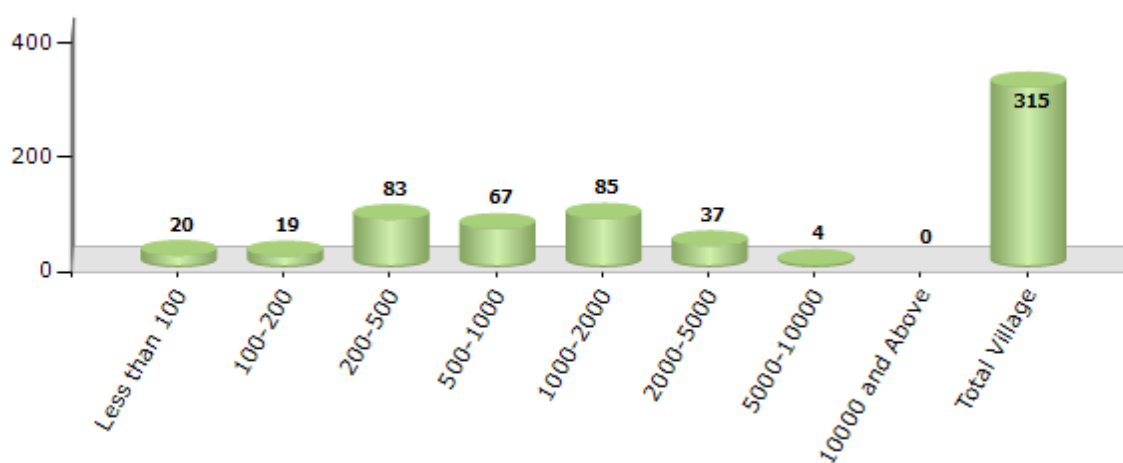
Contd....

Demographics

Number of Villages by Population Size - 2011

Less than 100	100-200	200-500	500-1000	1000-2000	2000-5000	5000-10000	10000 and Above	Total Village
20	19	83	67	85	37	4	0	315

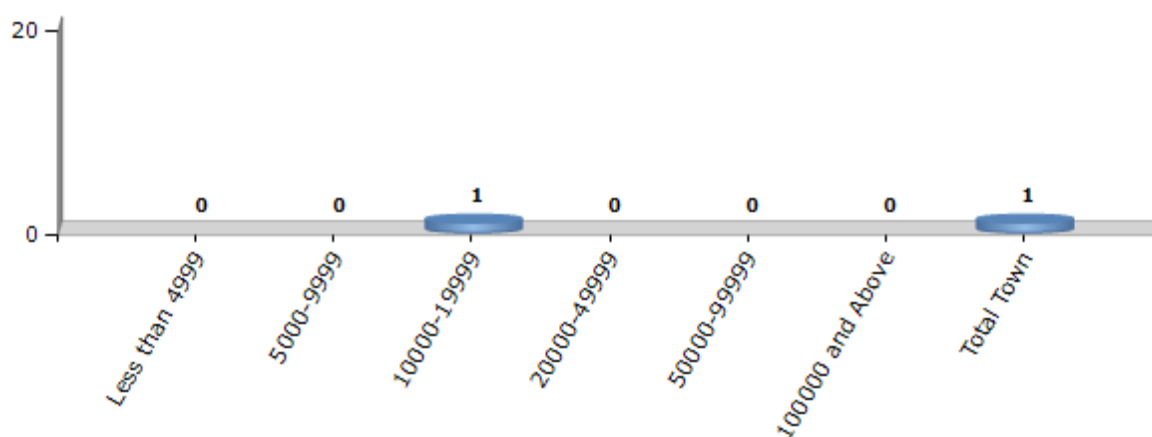
Number of Villages by Population Size - 2011



Number of Towns by Population Size - 2011

Less than 4999	5000-9999	10000-19999	20000-49999	50000-99999	100000 and Above	Total Town
0	0	1	0	0	0	1

Number of Towns by Population Size - 2011



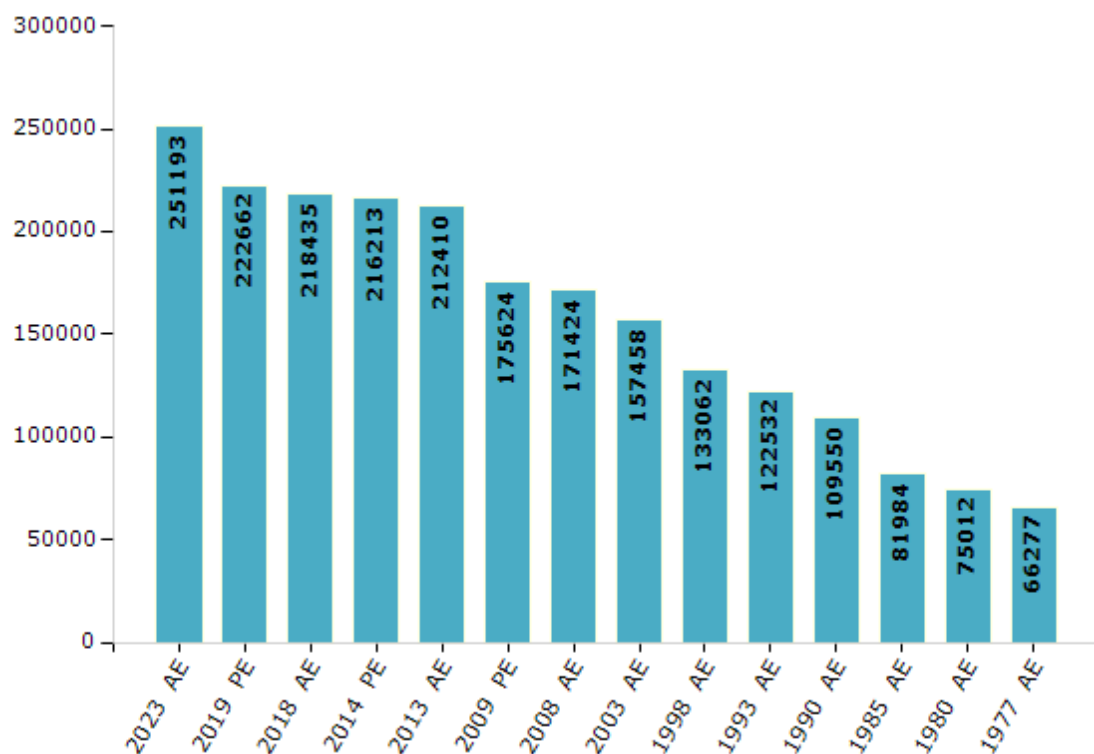
Electoral Features

Electors by Male & Female

Year	Male	Female	Others	Total
2023 AE	129112	122079	2	251193
2019 PE	115588	107072	2	222662
2018 AE	113489	104944	2	218435
2014 PE	112175	104026	12	216213
2013 AE	110156	102190	64	212410
2009 PE	91137	84487	-	175624
2008 AE	88771	82653	-	171424
2004 PE	-	-	-	-
2003 AE	80606	76852	-	157458
1999 PE	-	-	-	-
1998 AE	69026	64036	-	133062

Year	Male	Female	Others	Total
1993 AE	63130	59402	-	122532
1990 AE	56342	53208	-	109550
1985 AE	42512	39472	-	81984
1980 AE	37852	37160	-	75012
1977 AE	33139	33138	-	66277
1972 AE	-	-	-	-
1967 AE	-	-	-	-
1962 AE	-	-	-	-
1957 AE	-	-	-	-
1952 AE	-	-	-	-

Number of Electors

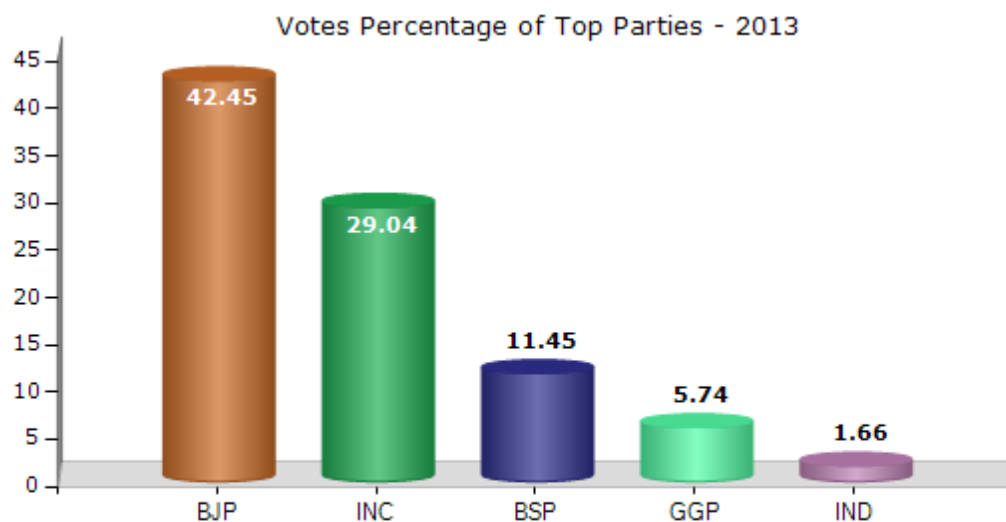


Note : AE : Assembly Election, PE : Assembly Segment of Parliamentary Election

Historical Summary Election Results

Summary Result of Assembly Election - 2013

Candidate Name	Party	Votes	Votes %
Kunwar Singh Tekam	BJP	60130	42.45
Tilakraj Singh Uike	INC	41129	29.04
Dr. Raj Bahadur Singh Markam	BSP	16220	11.45
Rudra Pratap Singh Markam	GGP	8127	5.74
Shripal Singh	IND	2358	1.66
Comred Balraj Singh	CPM	2232	1.58
Dr. Ajay Pratap Mauria Sanjay	IND	1844	1.3
Heeralal Singh Gond	BSCP	1265	0.89
Heera Singh Poya	NPEP	1053	0.74
Puspraj Singh Shyam	IND	959	0.68
Brij Lal Baiga	LJP	879	0.62
Revti Singh	ABGP	770	0.54
Manohar Singh	RSAD	756	0.53
	NOTA	3929	2.77



Polling Station Level Election Results

Number and Name of Polling Stations (PS) (2018)

Number of Polling Stations	Name of Polling Stations	Number of Polling Stations	Name of Polling Stations
1	Prathamik Pathashala Bhawan Naudhiya	22	Govt. Ma.Sha. Bhavan Chorva
2	Gram Panchayat Bhawan Naudiya	23	East Madhyamik Vidyalay Bhawan Tala Daya Bhag
3	Pr. Path Sh. Bhawan Chafaudi Tola Naudhiya	24	East Madhyamik Kanya Vidyalay Tala Baya Bhag
4	Prathamik Shala Bhawan Sankarpur	25	Ma Vi Bhawan Baghaila
5	Pu Ma Vi Naya Bhawan Chunaguna	26	Samudayik Bhawan Tala
6	Prathamik Pathshala Navin Bhawan Kotaro	27	Prathamik Shala Bhawan Tala
7	Govt. P. M. V. Bhawan Ka Atirikt Kakash	28	Prathamik Shala Bhawan Tala Atirikt Kaksh
8	East Madhyamik Vidyalay Bhawan Uttar Bhag Gajari	29	East Madhyamik Vidyalay Bhawan Karamai
9	Ma. Vi. (Bani Tola) Gajari	30	High School Bhawan Karmai
10	Poorv Madhyamik Vidyalay Gajari Atirikt Kaksh Gajari Bada Hal	31	Prathamik Shala Bhawan Karamaee
11	Govt. Pra. Sha. Bhavan Amajhar	32	Madhyamik Vidyalay Bhawan Parasili
12	Prathamik Pathshala Bhawan Tilavari	33	East Madhyamik Vidyalay Bhawan Chamradol
13	Ma. Sha. Bhawan Tilwari	34	Pr. Sa. Bhawan. (Chahali Tola) Chamradol
14	Govt. Pra. Sha Bhavan Pupaedol	35	Prathamik Pathshala Bhawan Dadour
15	Prathamik Pathshala Bhawan Khantara	36	Prathamik Pathshala Bhawan Podi
16	Pra. Sh. E G S (Bethiha Tola) Khantara	37	East Madhyamik Vidyalay Bhawan Pad
17	East Madhyamik Vidyalay Bhawan Chhuhi	38	Sh. High. School Pand
18	Prathamik Pathashala Bhawan Chhuhi	39	E.G.S. Prath. Pathshala Bhawan Baigan Tola Pand
19	East Madhyamik Vidyalay Bhawan Medara	40	Madhyamik Shala Dokar Bandha
20	Aganwadi Kendra No.1 Banjari	41	Pra . Sha .Bhawan (Atraila Tola) Chuwahi
21	Pra Pa Bhawan Podi	42	Prathamik Pathshala Bhawan Dokar Bandha B.R.C.

Contd....

Polling Station Level Election Results

Polling Station-wise Votes Secured by Overall Top Five Parties in Dhauhani Assembly in Assembly Election (AE) under Sidhi Parliamentary Constituency in Madhya Pradesh (2018)

Number of Polling Station	Winner - Kunwar Singh Tekam (BJP)	Runner-up - Kamlesh Singh (INC)	3rd - Rupnarayan Singh Poya (GGP)	4th - Awadh Pratap Singh (BSP)	5th - Rajendra Kol (IND)	NOTA	Other	Total Votes Secured
36	239	247	2	46	12	13	55	614
37	62	162	134	4	6	10	31	409
38	193	159	47	6	13	5	47	470
39	453	150	11	104	22	14	73	827
40	202	209	17	9	9	7	18	471
41	171	185	20	32	6	8	33	455
42	290	138	2	9	6	6	31	482
43	145	163	23	16	3	5	38	393
44	260	118	0	15	16	7	24	440
45	193	77	4	6	6	3	13	302
46	422	157	6	10	26	12	40	673
47	143	145	0	2	1	4	9	304
48	176	134	0	6	1	0	7	324
49	161	148	3	1	4	1	11	329
50	141	164	8	10	38	3	17	381
51	399	141	1	7	7	0	33	588
52	122	99	0	1	7	3	10	242
53	312	160	1	14	6	5	45	543
54	407	99	7	46	5	4	65	633
55	425	52	2	6	15	8	63	571
56	263	115	4	3	8	3	34	430
57	246	124	17	6	7	6	60	466
58	333	371	15	8	1	6	33	767
59	168	235	11	51	7	8	32	512
60	181	166	36	34	9	10	22	458
61	234	204	44	24	12	9	57	584
62	273	241	87	5	10	14	73	703
63	456	264	1	17	9	2	17	766
64	219	179	1	3	2	3	12	419
65	243	114	0	8	5	1	16	387
66	169	55	4	33	4	2	26	293
67	211	250	5	16	7	10	30	529
68	111	240	0	5	3	2	17	378
69	331	174	1	10	17	4	32	569
70	150	261	7	4	12	2	19	455

Contd....

Polling Station Level Election Results

Winner, Runner-up and 3rd Party Position & Winning Margin According to Polling Stations in Dhauhani Assembly in Assembly Election (AE) under Sidhi Parliamentary Constituency in Madhya Pradesh (2018)

Polling Station Number	Winner Party	Winner Votes (%)	Runner-up Party	Runner-up Votes (%)	Winning Margin Votes (%)	Third Party	Third Party Votes (%)	Other Votes (%)
67	INC	250 (47.26)	BJP	211 (39.89)	39 (7.37)	BSP	16 (3.02)	52 (9.83)
68	INC	240 (63.49)	BJP	111 (29.37)	129 (34.12)	IND (RSM)	6 (1.59)	21 (5.56)
69	BJP	331 (58.17)	INC	174 (30.58)	157 (27.59)	IND (RK)	17 (2.99)	47 (8.26)
70	INC	261 (57.36)	BJP	150 (32.97)	111 (24.39)	IND (RK)	12 (2.64)	32 (7.03)
71	INC	245 (54.08)	BJP	89 (19.65)	156 (34.43)	PPID	49 (10.82)	70 (15.45)
72	INC	280 (54.58)	BJP	141 (27.49)	139 (27.09)	PPID	31 (6.04)	61 (11.89)
73	INC	275 (48.93)	BJP	256 (45.55)	19 (3.38)	BSP	7 (1.25)	24 (4.27)
74	INC	404 (54.97)	BJP	227 (30.88)	177 (24.09)	IND (RK)	18 (2.45)	86 (11.7)
75	BJP	267 (51.54)	INC	202 (39)	65 (12.54)	IND (RK)	12 (2.32)	37 (7.14)
76	BJP	204 (49.76)	INC	160 (39.02)	44 (10.74)	BSCP	12 (2.93)	34 (8.29)
77	INC	195 (46.76)	BJP	181 (43.41)	14 (3.35)	IND (RK)	11 (2.64)	30 (7.19)
78	BJP	327 (60.33)	INC	155 (28.6)	172 (31.73)	IND (RK)	14 (2.58)	46 (8.49)
79	INC	200 (48.08)	BJP	156 (37.5)	44 (10.58)	BSP	14 (3.37)	46 (11.06)
80	BJP	400 (50.13)	INC	290 (36.34)	110 (13.79)	CPM	20 (2.51)	88 (11.03)
81	BJP	186 (50.68)	INC	151 (41.14)	35 (9.54)	CPM	13 (3.54)	17 (4.63)
82	BJP	349 (56.56)	INC	117 (18.96)	232 (37.6)	BSP	75 (12.16)	76 (12.32)
83	BJP	284 (44.51)	INC	279 (43.73)	5 (0.78)	BSP	18 (2.82)	57 (8.93)
84	BJP	128 (30.48)	PPID	89 (21.19)	39 (9.29)	INC	81 (19.29)	122 (29.05)
85	BJP	124 (34.73)	INC	75 (21.01)	49 (13.72)	PPID	47 (13.17)	111 (31.09)
86	BJP	220 (42.23)	INC	198 (38)	22 (4.23)	BSP	43 (8.25)	60 (11.52)
87	BJP	202 (43.07)	INC	163 (34.75)	39 (8.32)	BSP	46 (9.81)	58 (12.37)
88	INC	232 (37.42)	BJP	159 (25.65)	73 (11.77)	GGP	66 (10.65)	163 (26.29)
89	INC	216 (32.19)	BJP	179 (26.68)	37 (5.51)	BSP	105 (15.65)	171 (25.48)
90	BJP	401 (51.68)	INC	258 (33.25)	143 (18.43)	BSP	22 (2.84)	95 (12.24)
91	INC	305 (44.2)	BJP	198 (28.7)	107 (15.5)	GGP	61 (8.84)	126 (18.26)
92	INC	140 (66.35)	BJP	48 (22.75)	92 (43.6)	GGP	8 (3.79)	15 (7.11)
93	INC	285 (48.14)	BJP	229 (38.68)	56 (9.46)	BSP	17 (2.87)	61 (10.3)
94	BJP	291 (44.98)	INC	287 (44.36)	4 (0.62)	BSP	21 (3.25)	48 (7.42)
95	BJP	206 (47.14)	INC	150 (34.32)	56 (12.82)	BSP	53 (12.13)	28 (6.41)
96	BJP	292 (56.7)	INC	170 (33.01)	122 (23.69)	CPM	11 (2.14)	42 (8.16)
97	BJP	187 (47.58)	INC	166 (42.24)	21 (5.34)	CPM	10 (2.54)	30 (7.63)
98	BJP	256 (66.32)	INC	96 (24.87)	160 (41.45)	IND (RK)	8 (2.07)	26 (6.74)
99	INC	178 (53.13)	BJP	109 (32.54)	69 (20.59)	IND (RSM)	7 (2.09)	41 (12.24)

Contd....

Socio-Economic Amenities - Rural

Access to Education Facilities

Particulars	Number of Village (% of Population)				
	Available	Not Available	If Not Available (Distance of Nearest Facility)		
			A	B	C
Govt. Primary School	297 (100)	18 (0)	12 (0)	3 (0)	0 (0)
Private Primary School	21 (13)	294 (87)	0 (0)	0 (0)	0 (0)
Govt. Middle School	173 (84)	142 (16)	81 (10)	23 (2)	4 (1)
Private Middle School	12 (12)	303 (88)	0 (0)	0 (0)	0 (0)
Govt. Secondary School	58 (37)	257 (63)	79 (21)	90 (22)	40 (7)
Private Secondary School	5 (3)	310 (97)	3 (0)	1 (0)	0 (0)
Govt. Senior Secondary School	13 (12)	302 (88)	52 (15)	75 (24)	82 (20)
Private Senior Secondary School	2 (1)	313 (99)	3 (0)	2 (1)	1 (0)
Govt. Arts and Science Degree College	0 (0)	315 (100)	5 (2)	26 (12)	262 (78)
Private Arts and Science Degree College	0 (0)	315 (100)	0 (0)	0 (0)	0 (0)
Govt. Engineering College	0 (0)	315 (100)	0 (0)	0 (0)	279 (88)
Private Engineering College	0 (0)	315 (100)	0 (0)	0 (0)	1 (0)
Govt. Medicine College	0 (0)	315 (100)	0 (0)	2 (0)	301 (93)
Private Medicine College	0 (0)	315 (100)	0 (0)	0 (0)	0 (0)
Govt. Management Institute	0 (0)	315 (100)	0 (0)	1 (0)	244 (73)
Private Management Institute	0 (0)	315 (100)	0 (0)	0 (0)	7 (4)
Govt. Polytechnic	0 (0)	315 (100)	0 (0)	0 (0)	311 (100)
Private Polytechnic	0 (0)	315 (100)	0 (0)	0 (0)	0 (0)
Govt. Vocational Training School/ITI	0 (0)	315 (100)	0 (0)	1 (0)	277 (82)
Private Vocational Training School/ITI	0 (0)	315 (100)	0 (0)	0 (0)	37 (18)
Govt. Non Formal Training Centre	0 (0)	315 (100)	0 (0)	1 (0)	238 (73)
Private Non Formal Training Centre	1 (1)	314 (99)	0 (0)	0 (0)	74 (25)
Govt. School For Disabled	0 (0)	315 (100)	2 (1)	2 (1)	243 (75)
Private School For Disabled	0 (0)	315 (100)	1 (1)	5 (2)	16 (5)
Government Others	5 (1)	310 (99)	1 (0)	6 (1)	36 (11)
Private Others	0 (0)	315 (100)	0 (0)	0 (0)	1 (0)

Note : Distance A : Less than 5 km; B : Between 5-10 km; C : 10+ km.; Source : Data Analysis is based on 2011 Census.

DISCLAIMER

The Terms of Use and Disclaimer of Datanet India Private Limited (hereinafter referred to as "Datanet") for use of this analysis report of **Dhauhani Assembly Constituency (Dhauhani Vidhan Sabha)** :-

1. **Assembly Factbook™** is a Registered Trade Mark owned by Datanet.
2. All the maps are sketched and graphical representation only and have not been drawn to the scale and also not to represent the actual geographical area or boundary of the unit.
3. The data for the aforesaid analysis is based on authentic sources and has been culled from the various publications of Census, CSO and NSSO for district and block level data, various central and state government departments, Central & State Elections Commissions and the concerned Returning Officers' releases, Electoral Rolls, Election results and allied publications, internal assessment, surveys, estimates and analysis. Therefore, certain adjustment of data at micro level may have been done to arrive closer to the macro data.
4. Data have been provided on an "As Is" and "As AVAILABLE" basis
5. The colours shown in the maps or diagram and charts of a particular party, alliance or AC are indicative and do not represent them.
6. This publication which includes maps, sheets, graphs and data would be the property under copyright of Datanet only. The user may use these for its internal study, analysis and research purposes. It's public display, re-selling or any commercial uses by the user are not allowed.
7. Datanet has taken due care and caution in compilation and processing of data and allied information, but does not guarantee the accuracy, adequacy or completeness of any information/analysis and will be not responsible for any errors or omissions or for the results obtained from the use of such information/analysis.
8. All the contents for the publication have been culled from various authentic sources and Datanet reasonably believes such sources to be reliable, but does not make any representations, express or implied as to the accuracy or fitness of use of such information. The information or contents of the information/analysis do not constitute advice and should not be relied upon in making (or refraining from making) any decision. Any reliance placed upon the information provided by Datanet is the sole responsibility and strictly at the user's risk.
9. In no event will Datanet be liable for any damages (including, without limitation, damages for loss of business projects, or loss of profits) arising in contract, tort or otherwise from the use of or inability to use any of its contents, or from any action taken (or refrained from being taken) as a result of using the analysis or any of its contents. Datanet its directors, owners, editors, officials, employees, distributor and agents or any associate will not be liable for any errors in the information contained or any consequences arising from the use of the contents of the provided information/analysis.
10. If any provision of these terms and conditions is held invalid or illegal or unenforceable for any reason by any court of competent jurisdiction, such provision shall be severed and the remainder of provisions of the terms and conditions shall continue in full force and effect as if the Term of Use had been executed with the invalid, illegal or unenforceable provision eliminated.
11. If there are any discrepancies in the information provided, please bring it to attention of Datanet for suitable rectification measures.

Buy Online This Complete Book At
Indiastat Publication Book Store

www.indiastatpublications.com

or go directly at

[http://www.indiastatpublications.com/
Assembly_factbook/Madhya_Pradesh/Sidhi/ Dhauhani](http://www.indiastatpublications.com/Assembly_factbook/Madhya_Pradesh/Sidhi/Dhauhani)



i indiatat**elections**

ISBN : 978-93-6219-248-6



9 789362 192486