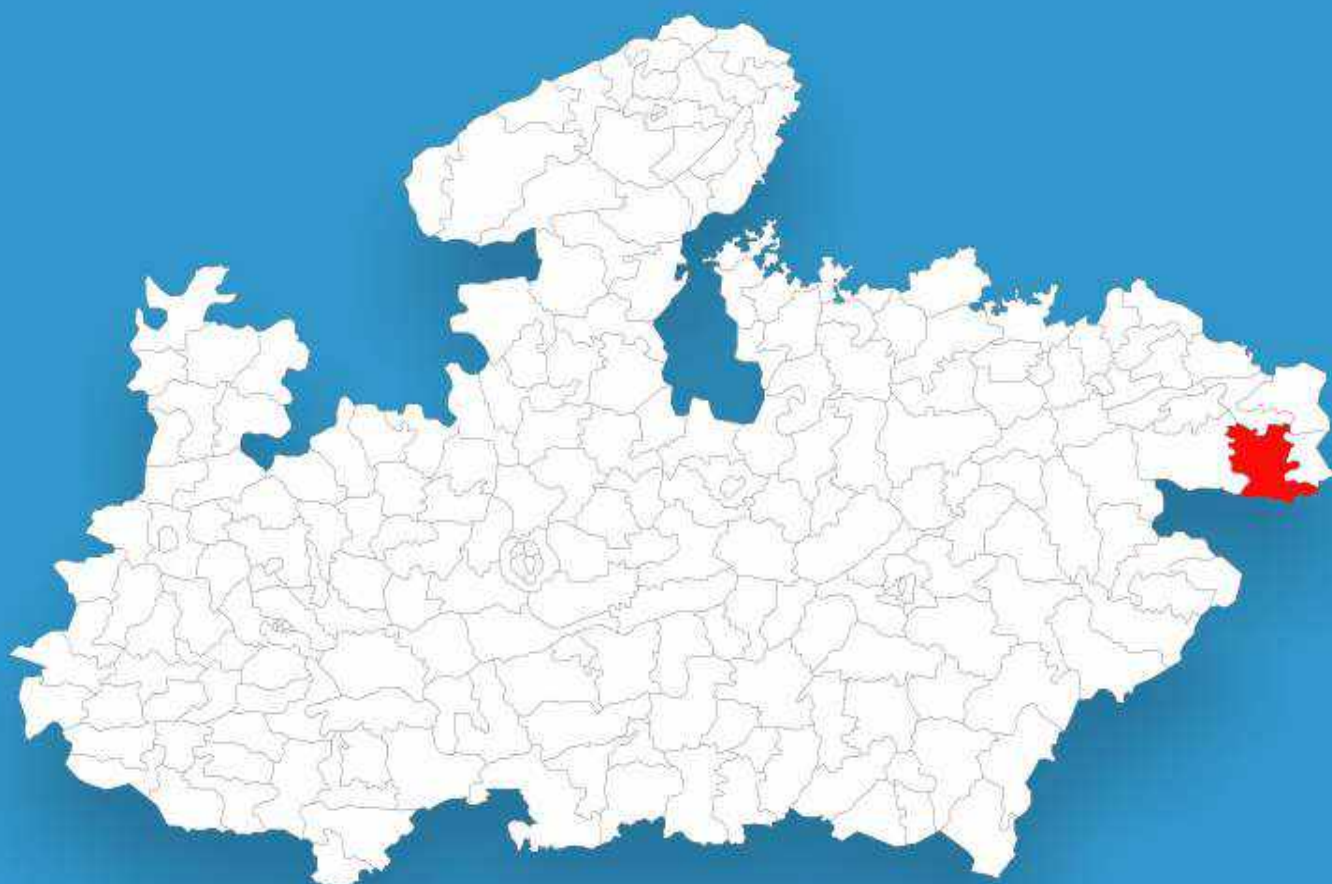




Madhya Pradesh

Assembly Factbook™

Sidhi Assembly Constituency



Key Electoral Data of Sidhi
Assembly Constituency (Vidhan Sabha)

Madhya Pradesh

Assembly Factbook™

Sidhi Assembly Constituency



Sidhi Vidhan Sabha

Editor & Director

Dr. R.K. Thukral

Research Editor

Dr. Shafeeq Rahman

Compiled, Researched and Published by Datanet India Pvt. Ltd.

D-100, 1st Floor,

Okhla Industrial Area, Phase-I,
New Delhi- 110020.

Ph.: 91-11- 43580781-84

Email : support@indiastatpublications.com

Website : www.indiastatelections.com

Online Book Store :

www.indiastatpublications.com

Report No. : AFB/MP-077-0125

ISBN : 978-93-87189-86-7

First Edition : January, 2018

Eighth Updated Edition : January, 2025

Price : Rs. 11500/-

US\$ 310

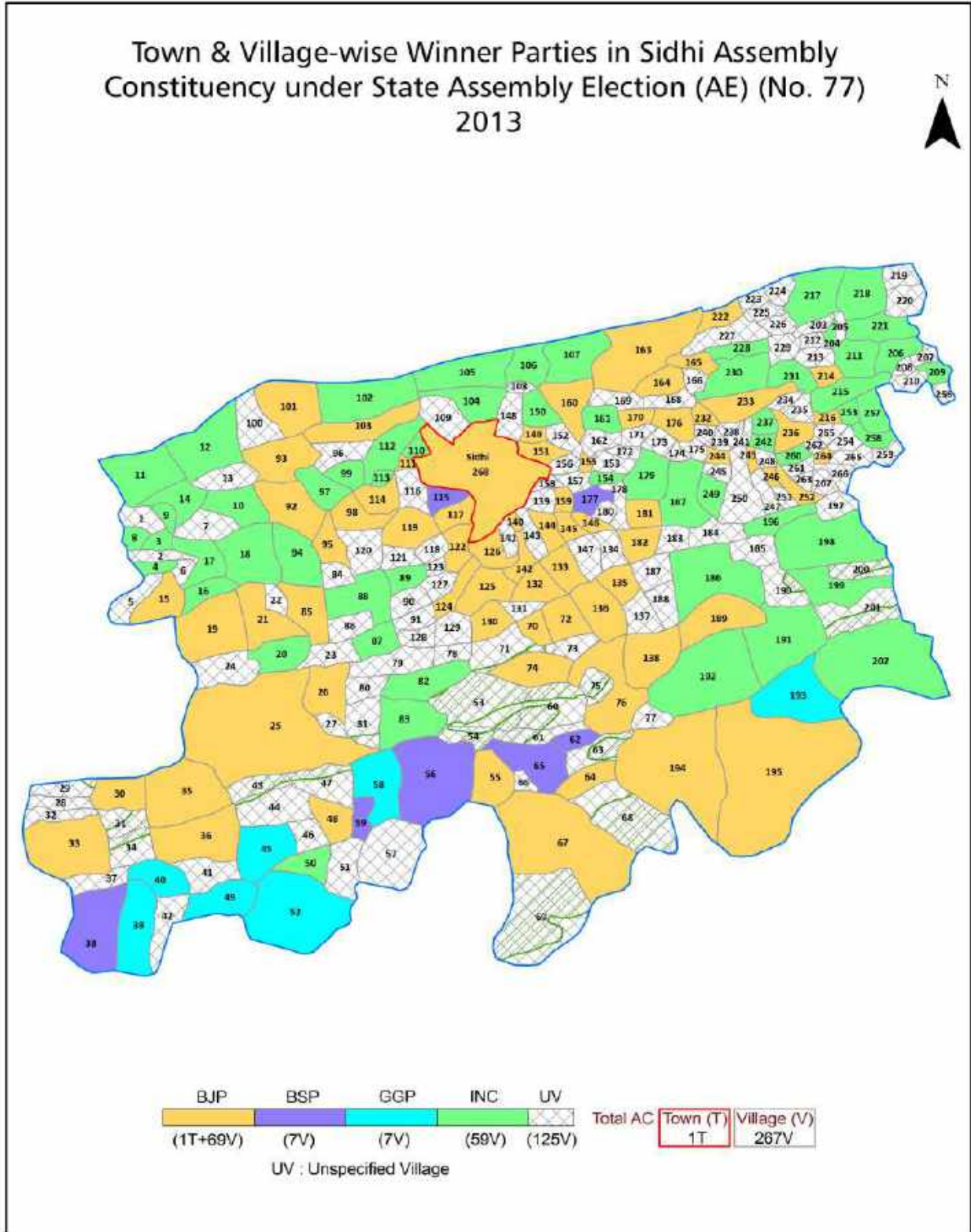
© Datanet India Pvt. Ltd.

All rights reserved. No part of this book may be reproduced, stored in a retrieval system or transmitted in any form or by any means, mechanical photocopying, photographing, scanning, recording or otherwise without the prior written permission of the publisher. Please refer to Disclaimer at page no. 225 for the use of this publication.

Printed in India

No.	Particulars	Page No.
	Introduction	
1	Assembly Constituency - (Vidhan Sabha) at a Glance Features of Assembly as per Delimitation Commission of India (2008)	1-2
	Location and Political Maps	
2	Location Map Boundaries of Assembly Constituency - (Vidhan Sabha in District Boundaries of Assembly Constituency under Parliamentary Constituency - (Lok Sabha) Town & Village-wise Winner Parties- 2024, 2023, 2019, 2018, 2014, 2013, 2009 and 2008	3-11
	Administrative Setup (2011)	
3	District Sub-district Towns Villages Inhabited Villages Uninhabited Villages Village Panchayat Intermediate Panchayat	12-25
	Demographics (2011)	
4	Population Households Rural/Urban Population Towns and Villages by Population Size Sex Ratio (Total & 0-6 Years) Religious Population Social Population Literacy Rate	26-27
	Electoral Features	
5	Important Dates of Last Elections Held Electors by Gender Service Electors Voters Voters Turnout Polling Stations & Average Number of Electors per Polling Station Electors by Age Group Present Elected Representatives	28-33
	Historical Summary Election Results	
6	Vote Share of Major Parties Winning Margin (Number & Percentage Polarity of Parties Summary Result of Assembly Segment of Parliamentary Elections 2024, 2019, 2014, 2009, 2004 and 1999 Summary Result of Assembly Elections 2023, 2018, 2013, 2008, 2003, 1998, 1993, 1990, 1985, 1980, 1977, 1972, 1967, 1962, 1957 and 1952	34-57
	Polling Station Level Election Results	
7	Name and Number of Polling Station 2024, 2023, 2019, 2018, 2014, 2013, 2009 and 2008 Polling Station-wise Electors, Voters & Voters Turnout 2024, 2023, 2019, 2018, 2014, 2013, 2009 and 2008 Polling Station wise Elections Results 2024, 2023, 2019, 2018, 2014, 2013, 2009 and 2008	58-203
	Share of Assembly Constituency	
8	Share of Assembly Constituency - (Vidhan Sabha) in State, District and Parliamentary Constituency - (Lok Sabha)	204
	Socio-Economic Amenities (2011)	
9	Access to Administrative Units Agricultural, Manufacturing and Industrial Commodities Demographic Indicators Education Health & Manpower Drinking Water Supply Sanitation Entertainment and Recreations Infrastructure Power Food Allocation Distribution and Marketing of Agriculture Commodities Infrastructure Transport and Road Infrastructure Communication Banking and Financial Services Land Use Irrigation Source	206-220
10	Abbreviation & Sources	222-223
11	Disclaimer	225

Location & Political Map



Administrative Setup

List of Village Panchayat & Intermediate Panchayat (Block) Name - 2011

Village Name	Village Panchayat Name	Intermediate Panchayat Name
Baliyar	Marsarha	Sihawal
Ballaha	Pokhdour	Sihawal
Bamhani	Bamhani	Sidhi
Bamuri	Bamuri	Sidhi
Baniyatola	Barambaba	Sidhi
Banjari	Banjari	Sidhi
Baran Baba	Barambaba	Sidhi
Barhai	Barhai	Sidhi
Bari	Bari	Sidhi
Barigawan	Barigawan No. 2	Sidhi
Barmani	Barwani	Sidhi
Basaudaha	Nougawandheer Singh	Sidhi
Baskati	Bhamraha	Sidhi
Batauli	Batouli	Sidhi
Bedua	Bendua	Sidhi
Belaha	Belha	Sihawal
Bhagohar	Bhagoher	Sidhi
Bhaluha Kalan	Bhelki Khurd	Sidhi
Adhari Gadai	Kochila	Sidhi
Aethi	Einthi	Sidhi
Bhaluha Khurd	Bhelki Khurd	Sidhi
Bhaluhai	Khori	Sihawal
Akauri	Belha	Sihawal
Akla	Pathrouhi	Sihawal
Bhamaraha	Semaria	Sidhi
Bhamaraha	Bhamraha	Sidhi
Amaha Tola	Mata	Sidhi
Amarpur	Amerpur	Sihawal
Bhatha	Bhata	Sidhi

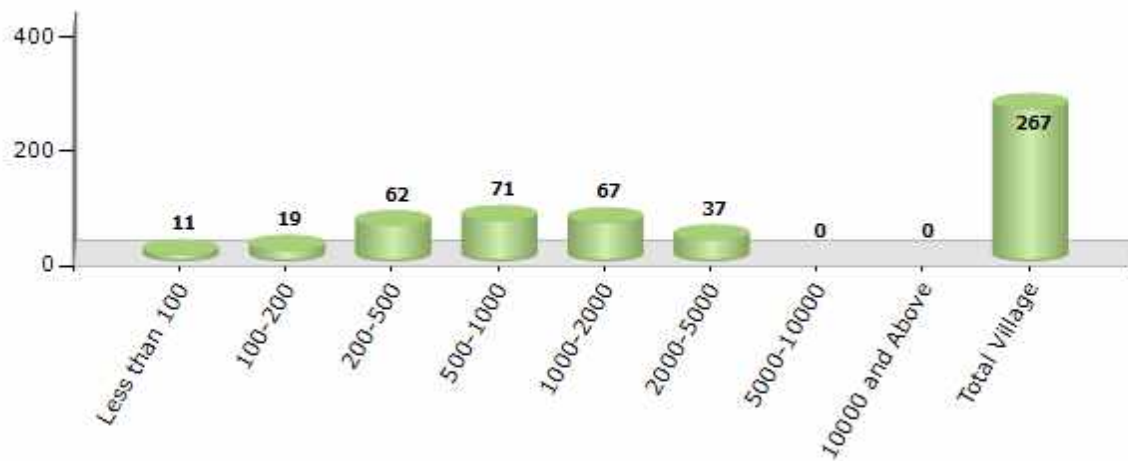
Contd....

Demographics

Number of Villages by Population Size - 2011

Less than 100	100-200	200-500	500-1000	1000-2000	2000-5000	5000-10000	10000 and Above	Total Village
11	19	62	71	67	37	0	0	267

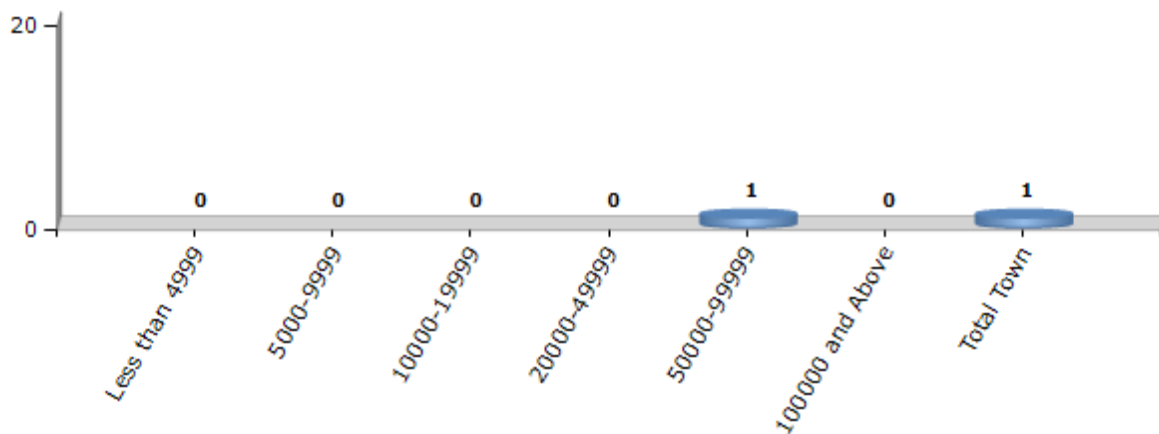
Number of Villages by Population Size - 2011



Number of Towns by Population Size - 2011

Less than 4999	5000-9999	10000-19999	20000-49999	50000-99999	100000 and Above	Total Town
0	0	0	0	1	0	1

Number of Towns by Population Size - 2011

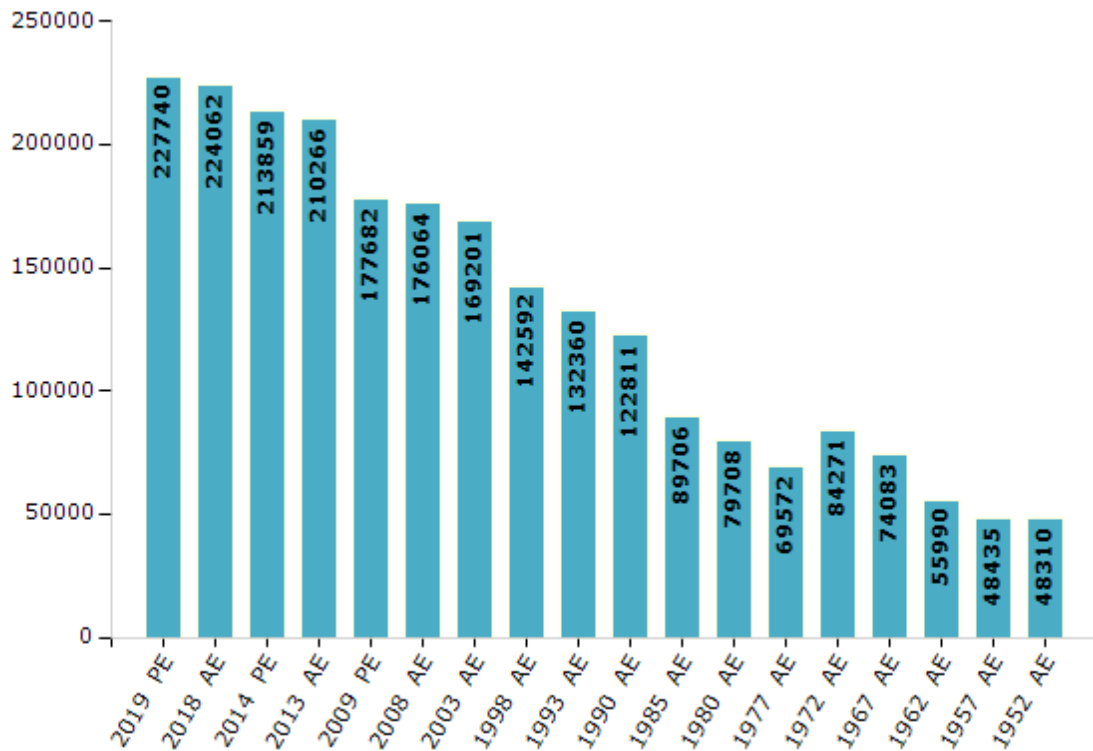


Electoral Features

Electors by Male & Female

Year	Male	Female	Others	Total	Year	Male	Female	Others	Total
2019 PE	119483	108256	1	227740	1993 AE	69590	62770	-	132360
2018 AE	117643	106418	1	224062	1990 AE	64762	58049	-	122811
2014 PE	112674	101184	1	213859	1985 AE	45801	43905	-	89706
2013 AE	110780	99477	9	210266	1980 AE	40779	38929	-	79708
2009 PE	94001	83681	-	177682	1977 AE	35693	33879	-	69572
2008 AE	93155	82909	-	176064	1972 AE	43079	41192	-	84271
2004 PE	-	-	-	-	1967 AE	-	-	-	74083
2003 AE	89015	80186	-	169201	1962 AE	-	-	-	55990
1999 PE	-	-	-	-	1957 AE	-	-	-	48435
1998 AE	75516	67076	-	142592	1952 AE	-	-	-	48310

Number of Electors

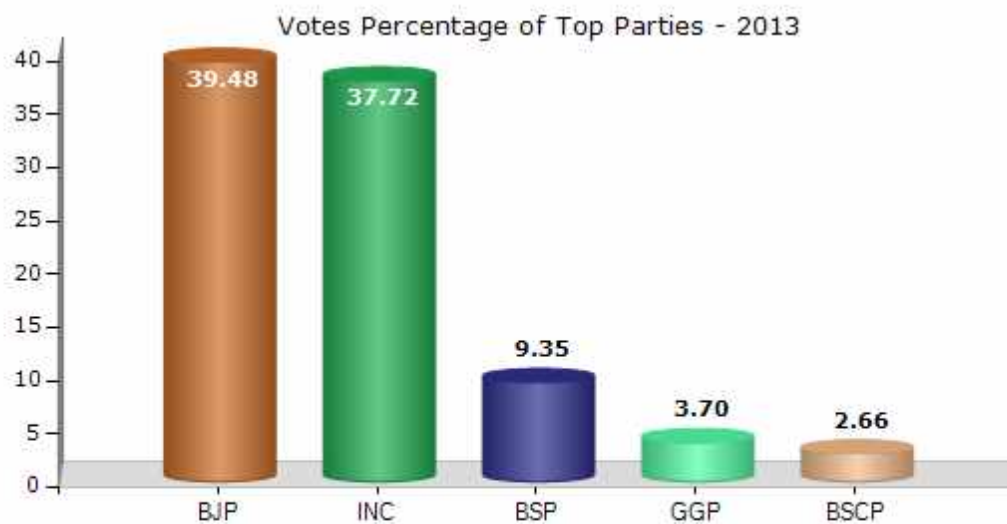


Note : AE : Assembly Election, PE : Assembly Segment of Parliamentary Election

Historical Summary Election Results

Summary Result of Assembly Election - 2013

Candidate Name	Party	Votes	Votes %
Kedar Nath Shukla	BJP	53115	39.48
Kamaleshwar Prasad Dwivedi	INC	50755	37.72
Ashok Kumar Gupta	BSP	12579	9.35
Shyam Lal Jayswal	GGP	4977	3.7
Dr. Dinesh Kumar Awadhia	BSCP	3577	2.66
Sher Bahadur Singh	IND	1355	1.01
Rajesh Kumar Singh	IND	1293	0.96
Hari Kumar Kewat Advocate	PMSP	1170	0.87
Dharmendra Singh Chauhan	SP	811	0.6
Daddi Yadav	IND	699	0.52
Ramawatar Verma	AD	556	0.41
Pravin Kumar Chaturvedi	NPEP	514	0.38
Prakash Manik	LJP	390	0.29
	NOTA	2761	2.05



Polling Station Level Election Results

Number and Name of Polling Stations (PS) (2018)

Number of Polling Stations	Name of Polling Stations	Number of Polling Stations	Name of Polling Stations
1	Prathamik Shala Bhawan Ramgarh Purvi Bhag	22	Sha. Purva Ma. Vidyalay Kubari
2	Prathamik Shala Bhawan Ramgarh Paschimi Bhag	23	Prathamik Shala Bhawan Badhoura Purvi Bhag
3	H. Secondary Bhawan Semariya Purvi Bhag	24	Prathamik Shala Bhawan Badhaura Paschimi Bhag
4	H. Secondary School Semariya Ka Paschimi Bhag	25	Prathamik Pathshala Bhawan Badhoura Paschim (Shiv Mandir Ke Pasa)
5	Prathamik Pathshala Bhawan Kathoutaha	26	Prathamik Shala Bhawan Badhoura Dakshini Bhag (Shiv Mandir Ke Pasa)
6	S. M. V. Barigavan	27	Panchayat Bhawan Karagil
7	Prathamik Pathshala Bhawan Chulhi Paschimi Bhag	28	Prathamik Shala Bhawan Kurvah
8	Prathamik Pathshala Bhawan Bhamraha	29	Prathamik Pathshala Bhawan Bhelaki Khurd
9	Panchayat Bhawan Jhagaraha	30	Prathamik Pathshala Bhawan Bhelaki Kala
10	Prathamik Pathshala Bhawan Jhagraha	31	Shiksha Garanti Shala Bhawan Amaravah Mathuratola
11	Purva Ma. Vidyalay Devgarh	32	Samudayik Bhawan Amaravah
12	Shiksha Garanti Kendra Devgarh	33	Prathamik Shala Bhawan Purv Tola Amaravah
13	Govt. Purv Middle Vidyalay Bhawan Obraha	34	Govt. Higher Secondary School Bhawan Baya Bhag Panwar Isthit Basaudha
14	Juniyar Hai School Bamhani	35	Pratha Shala Bhawan Panavar Baghelan
15	Gram Panchayat Bhavan Bamhni	36	Shasakiy Hayar Sekandari School Bhawan Panavar Isthit Basoudaha
16	Juniyar Hai School Bamhani	37	Village Pan.Bhavan Naugava Sheer Singh
17	Aganvari Bhawan Bamhani	38	Shasakiy Prathamik Shala Jamodi Kala
18	Prathamik Shala Bhawan Hastinapur	39	Panchayat Bhawan Jamodi Sengaran
19	Govt.Panchayat Bhawan Kubari	40	Sha Pra Sha Bhawan Jamodi Khurd
20	Govt.Pra. Sha. Bhavan Mohad Tola Kubari	41	Govt. Shi. Ga.Sha. Bhawan Jamodi Khurd
21	Rajeev Gandhi Shiksha Garanti Shala Bhawan Kubari Kohran Basti	42	Shasakiy Prathamik Pathshala Muthigavan Kala

Contd....

Polling Station Level Election Results

Polling Station-wise Votes Secured by Overall Top Five Parties in Sidhi Assembly in Assembly Election (AE) under Sidhi Parliamentary Constituency in Madhya Pradesh (2018)

Number of Polling Station	Winner - Kedar Nath Shukl (BJP)	Runner-up - Kamleshwar Prasad Dwivedi (INC)	3rd - Krishn Kumar Singh "Bhanwar Sahab" (SP)	4th - Manoj Kol (BSP)	5th - Rampratap Singh Yadav (IND)	NOTA	Other	Total Votes Secured
36	352	221	6	25	6	13	25	648
37	412	152	19	65	11	12	29	700
38	375	248	8	30	4	12	31	708
39	295	121	21	26	2	5	17	487
40	400	295	7	25	4	4	5	740
41	311	122	4	17	3	7	18	482
42	374	202	7	42	4	3	25	657
43	372	141	7	98	1	6	25	650
44	281	83	6	13	2	2	16	403
45	222	113	4	81	8	6	16	450
46	290	90	5	41	0	3	15	444
47	441	197	7	34	7	15	20	721
48	195	62	27	30	4	5	18	341
49	304	117	4	47	7	11	40	530
50	259	135	9	10	2	9	79	503
51	258	250	11	39	22	6	56	642
52	403	169	7	44	22	15	44	704
53	489	215	3	24	32	9	19	791
54	361	103	10	86	8	13	29	610
55	240	242	2	21	11	5	14	535
56	302	212	13	75	5	10	18	635
57	302	77	6	21	9	4	21	440
58	467	130	15	35	4	2	28	681
59	338	322	43	56	83	9	9	860
60	199	184	12	54	7	4	12	472
61	255	190	12	21	11	7	19	515
62	329	87	4	12	10	11	14	467
63	252	79	20	8	38	9	25	431
64	260	74	7	10	3	4	7	365
65	417	43	12	49	3	10	39	573
66	373	268	1	64	11	14	43	774
67	282	106	4	46	3	9	20	470
68	228	134	13	44	16	17	25	477
69	212	109	9	38	28	5	32	433
70	271	123	85	50	113	10	22	674

Contd....

Polling Station Level Election Results

Winner, Runner-up and 3rd Party Position & Winning Margin According to Polling Stations in Sidhi Assembly in Assembly Election (AE) under Sidhi Parliamentary Constituency in Madhya Pradesh (2018)

Polling Station Number	Winner Party	Winner Votes (%)	Runner-up Party	Runner-up Votes (%)	Winning Margin Votes (%)	Third Party	Third Party Votes (%)	Other Votes (%)
67	BJP	282 (60)	INC	106 (22.55)	176 (37.45)	BSP	46 (9.79)	36 (7.66)
68	BJP	228 (47.8)	INC	134 (28.09)	94 (19.71)	BSP	44 (9.22)	71 (14.88)
69	BJP	212 (48.96)	INC	109 (25.17)	103 (23.79)	BSP	38 (8.78)	74 (17.09)
70	BJP	271 (40.21)	INC	123 (18.25)	148 (21.96)	IND (RSY)	113 (16.77)	167 (24.78)
71	BJP	196 (32.56)	BSP	179 (29.73)	17 (2.83)	IND (RSY)	94 (15.61)	133 (22.09)
72	BSP	177 (35.05)	BJP	175 (34.65)	2 (0.4)	INC	56 (11.09)	97 (19.21)
73	INC	140 (38.89)	BSP	81 (22.5)	59 (16.39)	BJP	69 (19.17)	70 (19.44)
74	BJP	314 (56.99)	INC	171 (31.03)	143 (25.96)	BSP	19 (3.45)	47 (8.53)
75	BJP	401 (50.63)	INC	214 (27.02)	187 (23.61)	IND (RSY)	74 (9.34)	103 (13.01)
76	BJP	443 (61.02)	INC	133 (18.32)	310 (42.7)	IND (RSY)	33 (4.55)	117 (16.12)
77	BJP	223 (40.92)	INC	180 (33.03)	43 (7.89)	IND (RSY)	45 (8.26)	97 (17.8)
78	BJP	242 (63.35)	INC	55 (14.4)	187 (48.95)	IND (RSY)	25 (6.54)	60 (15.71)
79	BJP	334 (49.85)	INC	159 (23.73)	175 (26.12)	IND (RSY)	111 (16.57)	66 (9.85)
80	BJP	313 (38.03)	IND (RSY)	289 (35.12)	24 (2.91)	INC	109 (13.24)	112 (13.61)
81	INC	299 (58.28)	BJP	152 (29.63)	147 (28.65)	BSP	21 (4.09)	41 (7.99)
82	IND (RSY)	149 (37.06)	BJP	141 (35.07)	8 (1.99)	INC	51 (12.69)	61 (15.17)
83	BJP	275 (46.3)	INC	205 (34.51)	70 (11.79)	IND (RSY)	35 (5.89)	79 (13.3)
84	BJP	218 (56.04)	INC	99 (25.45)	119 (30.59)	IND (RSY)	25 (6.43)	47 (12.08)
85	INC	118 (43.38)	BJP	96 (35.29)	22 (8.09)	BSP	25 (9.19)	33 (12.13)
86	BJP	113 (32.01)	SP	105 (29.75)	8 (2.26)	IND (RSY)	70 (19.83)	65 (18.41)
87	SP	226 (48.92)	INC	57 (12.34)	169 (36.58)	BJP	53 (11.47)	126 (27.27)
88	BJP	275 (49.11)	INC	146 (26.07)	129 (23.04)	IND (RSY)	37 (6.61)	102 (18.21)
89	BJP	233 (43.63)	INC	129 (24.16)	104 (19.47)	IND (RSY)	52 (9.74)	120 (22.47)
90	BJP	279 (44.93)	INC	130 (20.93)	149 (24)	SP	82 (13.2)	130 (20.93)
91	BJP	258 (43)	INC	142 (23.67)	116 (19.33)	SP	99 (16.5)	101 (16.83)
92	BJP	130 (44.37)	SP	73 (24.91)	57 (19.46)	INC	59 (20.14)	31 (10.58)
93	INC	246 (67.21)	BJP	54 (14.75)	192 (52.46)	SP	44 (12.02)	22 (6.01)
94	INC	306 (39.95)	SP	211 (27.55)	95 (12.4)	BJP	174 (22.72)	75 (9.79)
95	INC	228 (34.55)	BSP	155 (23.48)	73 (11.07)	SP	132 (20)	145 (21.97)
96	INC	187 (33.57)	SP	145 (26.03)	42 (7.54)	BSP	125 (22.44)	100 (17.95)
97	BJP	353 (54.14)	INC	120 (18.4)	233 (35.74)	BSP	82 (12.58)	97 (14.88)
98	BJP	282 (49.91)	INC	126 (22.3)	156 (27.61)	BSP	64 (11.33)	93 (16.46)
99	INC	217 (32.98)	BJP	195 (29.64)	22 (3.34)	BSP	84 (12.77)	162 (24.62)

Contd....

Socio-Economic Amenities - Rural

Access to Education Facilities

Particulars	Number of Village (% of Population)				
	Available	Not Available	If Not Available (Distance of Nearest Facility)		
			A	B	C
Govt. Primary School	245 (99)	22 (1)	22 (1)	0 (0)	0 (0)
Private Primary School	26 (19)	241 (81)	0 (0)	0 (0)	0 (0)
Govt. Middle School	137 (80)	130 (20)	101 (16)	11 (2)	1 (0)
Private Middle School	11 (9)	256 (91)	0 (0)	0 (0)	0 (0)
Govt. Secondary School	40 (28)	227 (72)	124 (35)	71 (23)	7 (2)
Private Secondary School	5 (5)	262 (95)	3 (1)	0 (0)	1 (1)
Govt. Senior Secondary School	13 (11)	254 (89)	95 (30)	80 (31)	34 (11)
Private Senior Secondary School	5 (6)	262 (94)	7 (2)	1 (0)	1 (1)
Govt. Arts and Science Degree College	3 (4)	264 (96)	6 (3)	62 (21)	181 (66)
Private Arts and Science Degree College	1 (2)	266 (98)	0 (0)	0 (0)	0 (0)
Govt. Engineering College	0 (0)	267 (100)	0 (0)	0 (0)	212 (75)
Private Engineering College	1 (1)	266 (99)	0 (0)	0 (0)	0 (0)
Govt. Medicine College	0 (0)	267 (100)	2 (0)	11 (4)	241 (89)
Private Medicine College	0 (0)	267 (100)	0 (0)	0 (0)	0 (0)
Govt. Management Institute	0 (0)	267 (100)	2 (1)	19 (7)	116 (45)
Private Management Institute	0 (0)	267 (100)	1 (0)	19 (6)	71 (20)
Govt. Polytechnic	0 (0)	267 (100)	2 (0)	14 (6)	250 (94)
Private Polytechnic	0 (0)	267 (100)	0 (0)	0 (0)	0 (0)
Govt. Vocational Training School/ITI	0 (0)	267 (100)	5 (1)	53 (22)	185 (67)
Private Vocational Training School/ITI	0 (0)	267 (100)	0 (0)	3 (2)	21 (8)
Govt. Non Formal Training Centre	1 (1)	266 (99)	3 (1)	34 (11)	158 (56)
Private Non Formal Training Centre	1 (0)	266 (100)	7 (3)	22 (11)	41 (16)
Govt. School For Disabled	0 (0)	267 (100)	1 (0)	24 (10)	115 (37)
Private School For Disabled	0 (0)	267 (100)	5 (2)	20 (9)	49 (19)
Government Others	1 (1)	266 (99)	0 (0)	2 (1)	13 (6)
Private Others	0 (0)	267 (100)	1 (0)	1 (1)	3 (3)

Note : Distance A : Less than 5 km; B : Between 5-10 km; C : 10+ km.; Source : Data Analysis is based on 2011 Census.

DISCLAIMER

The Terms of Use and Disclaimer of Datanet India Private Limited (hereinafter referred to as "Datanet") for use of this analysis report of **Sidhi Assembly Constituency (Sidhi Vidhan Sabha) :-**

1. **Assembly Factbook™** is a Registered Trade Mark owned by Datanet.
2. All the maps are sketched and graphical representation only and have not been drawn to the scale and also not to represent the actual geographical area or boundary of the unit.
3. The data for the aforesaid analysis is based on authentic sources and has been culled from the various publications of Census, CSO and NSSO for district and block level data, various central and state government departments, Central & State Elections Commissions and the concerned Returning Officers' releases, Electoral Rolls, Election results and allied publications, internal assessment, surveys, estimates and analysis. Therefore, certain adjustment of data at micro level may have been done to arrive closer to the macro data.
4. Data have been provided on an "As Is" and "As AVAILABLE" basis
5. The colours shown in the maps or diagram and charts of a particular party, alliance or AC are indicative and do not represent them.
6. This publication which includes maps, sheets, graphs and data would be the property under copyright of Datanet only. The user may use these for its internal study, analysis and research purposes. It's public display, re-selling or any commercial uses by the user are not allowed.
7. Datanet has taken due care and caution in compilation and processing of data and allied information, but does not guarantee the accuracy, adequacy or completeness of any information/analysis and will be not responsible for any errors or omissions or for the results obtained from the use of such information/analysis.
8. All the contents for the publication have been culled from various authentic sources and Datanet reasonably believes such sources to be reliable, but does not make any representations, express or implied as to the accuracy or fitness of use of such information. The information or contents of the information/analysis do not constitute advice and should not be relied upon in making (or refraining from making) any decision. Any reliance placed upon the information provided by Datanet is the sole responsibility and strictly at the user's risk.
9. In no event will Datanet be liable for any damages (including, without limitation, damages for loss of business projects, or loss of profits) arising in contract, tort or otherwise from the use of or inability to use any of its contents, or from any action taken (or refrained from being taken) as a result of using the analysis or any of its contents. Datanet its directors, owners, editors, officials, employees, distributor and agents or any associate will not be liable for any errors in the information contained or any consequences arising from the use of the contents of the provided information/analysis.
10. If any provision of these terms and conditions is held invalid or illegal or unenforceable for any reason by any court of competent jurisdiction, such provision shall be severed and the remainder of provisions of the terms and conditions shall continue in full force and effect as if the Term of Use had been executed with the invalid, illegal or unenforceable provision eliminated.
11. If there are any discrepancies in the information provided, please bring it to attention of Datanet for suitable rectification measures.

Buy Online This Complete Book At
Datanet India eBooks Store

www.indiastatpublications.com

or go directly at

[http://www.indiastatpublications.com/
Assembly_factbook/Madhya_Pradesh/Sidhi/Sidhi](http://www.indiastatpublications.com/Assembly_factbook/Madhya_Pradesh/Sidhi/Sidhi)

 **indiastat** elections

