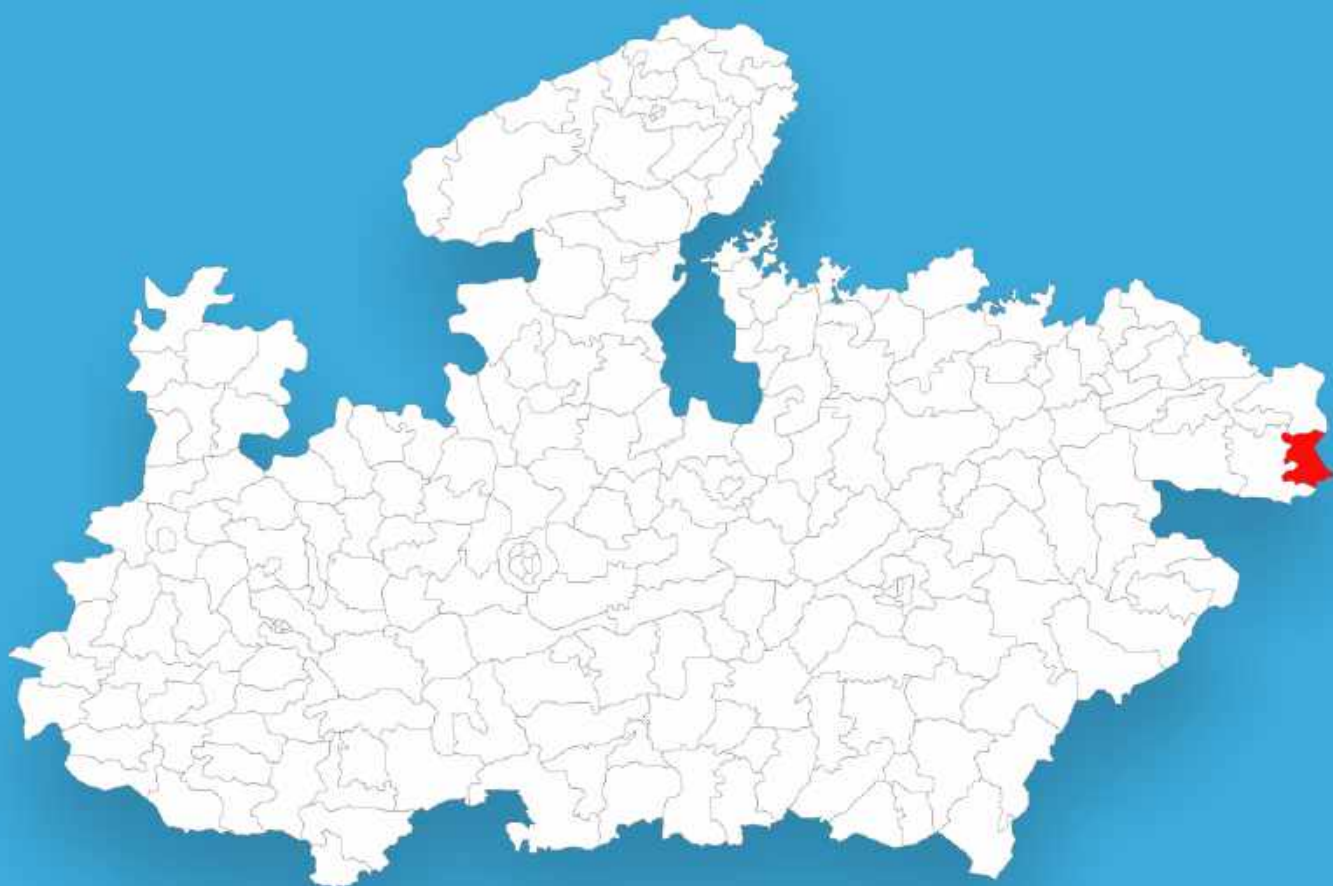




Madhya Pradesh

# Assembly Factbook™

Singrauli Assembly Constituency



Key Electoral Data of Singrauli  
Assembly Constituency (Vidhan Sabha)

Madhya Pradesh

# **Assembly Factbook™**

Singrauli Assembly Constituency



Singrauli Vidhan Sabha

**Editor & Director**

Dr. R.K. Thukral

**Research Editor**

Dr. Shafeeq Rahman

**Compiled, Researched and Published by  
Datanet India Pvt. Ltd.**

D-100, 1st Floor,  
Okhla Industrial Area, Phase-I,  
New Delhi- 110020.  
Ph.: 91-11- 43580781-84  
Email : support@indiastatpublications.com  
Website : www.indiastatelections.com

**Online Book Store :**

www.indiastatpublications.com

**Report No. :** AFB/MP-080-0125

**ISBN :** 978-93-6237-642-8

**First Edition :** January, 2018

**Eighth Updated Edition :** January, 2025

**Price :** Rs.11500/-

US\$ 310

**© Datanet India Pvt. Ltd.**

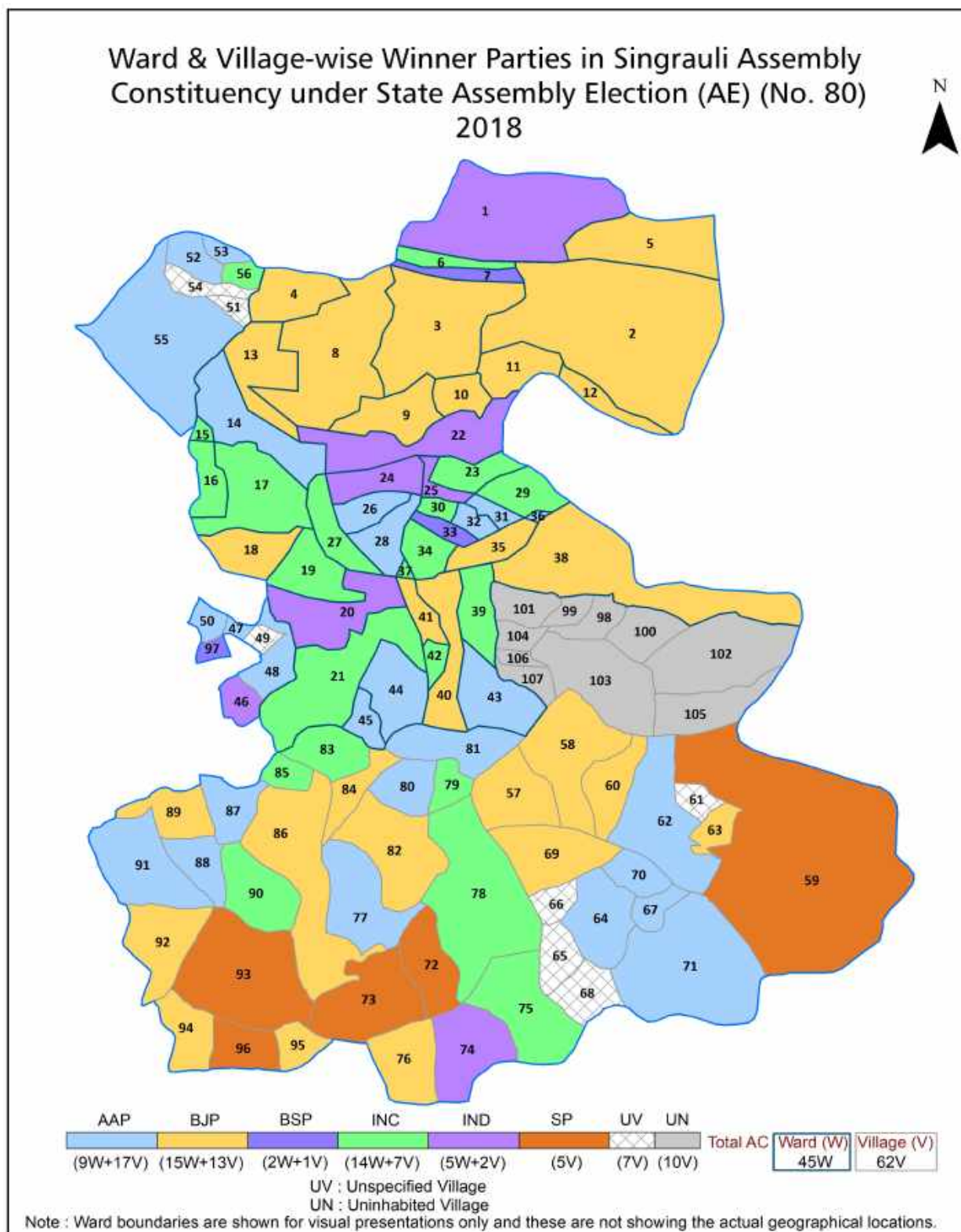
All rights reserved. No part of this book may be reproduced, stored in a retrieval system or transmitted in any form or by any means, mechanical photocopying, photographing, scanning, recording or otherwise without the prior written permission of the publisher. Please refer to Disclaimer at page no. 205 for the use of this publication.

Printed in India

No.	Particulars	Page No.
	<b>Introduction</b>	
1	Assembly Constituency - (Vidhan Sabha) at a Glance   Features of Assembly as per Delimitation Commission of India (2008)	1-2
	<b>Location and Political Maps</b>	
2	Location Map   Boundaries of Assembly Constituency - (Vidhan Sabha) in District   Boundaries of Assembly Constituency under Parliamentary Constituency - (Lok Sabha)   Ward & Village-wise Winner Parties- 2024, 2023, 2019, 2018, 2014, 2013, 2009 and 2008	3-11
	<b>Administrative Setup (2011)</b>	
3	District   Sub-district   Towns   Villages   Inhabited Villages   Uninhabited Villages   Village Panchayat   Intermediate Panchayat	12-16
	<b>Demographics (2011)</b>	
4	Population   Households   Rural/Urban Population   Ward and Villages by Population Size   Sex Ratio (Total & 0-6 Years)   Religious Population   Social Population   Literacy Rate	17-19
	<b>Electoral Features</b>	
5	Important Dates of Last Elections Held   Electors by Gender   Service Electors   Voters   Voters Turnout   Polling Stations & Average Number of Electors per Polling Station   Electors by Age Group   Present Elected Representatives	20-25
	<b>Historical Summary Election Results</b>	
6	Vote Share of Major Parties   Winning Margin (Number & Percentage)   Polarity of Parties   Summary Result of Assembly Segment of Parliamentary Elections 2024, 2019, 2014, 2009, 2004 and 1999   Summary Result of Assembly Elections 2023, 2018, 2013, 2008, 2003, 1998, 1993, 1990, 1985, 1980, 1977, 1972, 1967, 1962 and 1957	26-48
	<b>Polling Station Level Election Results</b>	
7	Name and Number of Polling Station 2024, 2023, 2019, 2018, 2014, 2013, 2009 and 2008   Polling Station-wise Electors, Voters & Voters Turnout 2024, 2023, 2019, 2018, 2014, 2013, 2009 and 2008   Polling Station wise Elections Results 2024, 2023, 2019, 2018, 2014, 2013, 2009 and 2008	49-184
	<b>Share of Assembly Constituency</b>	
8	Share of Assembly Constituency - (Vidhan Sabha) in State, District and Parliamentary Constituency - (Lok Sabha)	185
	<b>Socio-Economic Amenities (2011)</b>	
9	Access to Administrative Units   Agricultural, Manufacturing and Industrial Commodities   Demographic Indicators   Education   Health & Manpower   Drinking Water Supply   Sanitation   Entertainment and Recreations Infrastructure   Power   Food Allocation Distribution and Marketing of Agriculture Commodities Infrastructure   Transport and Road Infrastructure   Communication   Banking and Financial Services   Land Use   Irrigation Source	187-200
10	<b>Abbreviation &amp; Sources</b>	202-203
11	<b>Disclaimer</b>	205



## Location & Political Map



## Administrative Setup

## List of Village Panchayat &amp; Intermediate Panchayat (Block) Name - 2011

Village Name	Village Panchayat Name	Intermediate Panchayat Name
Amhara	Amahra	Baidhan
Baradghata	Urti	Baidhan
Barahpan	Barahpan	Baidhan
Basauda	Basouda	Baidhan
Bilaspur	Kam	Baidhan
Chachar	Chachar	Baidhan
Chakuar	Solang	Baidhan
Chargoda	Chargoda	Baidhan
Chhatkaram	Kumhia	Baidhan
Dhatura Barwa	Karkosa	Baidhan
Dhatura Pokhara	Karkosa	Baidhan
Dheki	-	Baidhan
Dhodhi Tola	Dhodhitola	Baidhan
Dhondha	Urti	Baidhan
Dhummadand	Chargoda	Baidhan
Ekpai	Urti	Baidhan
Gadahara	Toosakhanda	Baidhan
Gahidad (Gahidar)	Dhodhitola	Baidhan
Gobha	Gobha	Baidhan
Hardi	Hardi	Baidhan
Harrahawa	Harrahwaha	Baidhan
Jalhathani	Barahpan	Baidhan
Jhanjhi Tola	Jhanjhitola	Baidhan
Kadopani(Kandopani)	Piprakurand	Baidhan
Kam	Kam	Baidhan
Karauti	Karuti	Baidhan
Karkosa	Karkosa	Baidhan
Khamhariya	Khamharia	Baidhan
Khatkhariya	Karuti	Baidhan

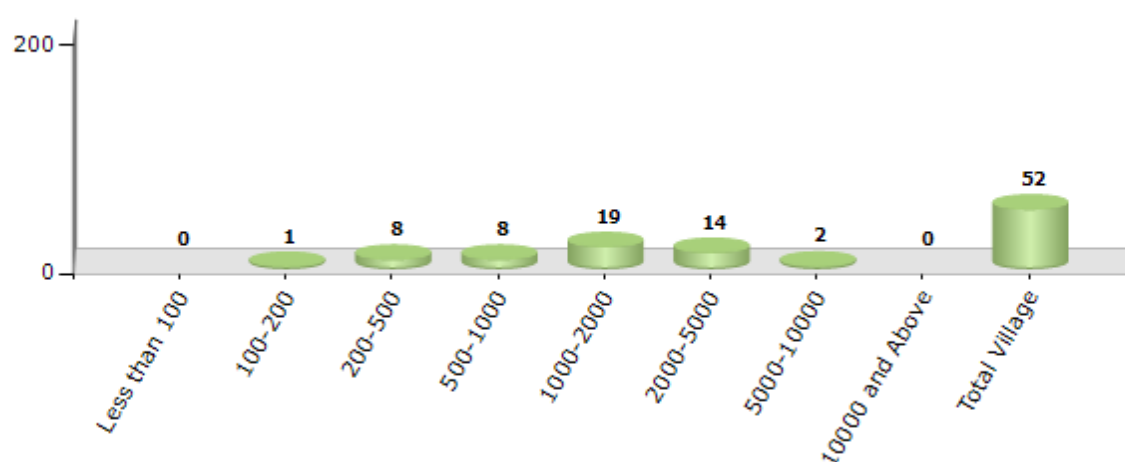
Contd....

## Demographics

### Number of Villages by Population Size - 2011

Less than 100	100-200	200-500	500-1000	1000-2000	2000-5000	5000-10000	10000 and Above	Total Village
0	1	8	8	19	14	2	0	52

Number of Villages by Population Size - 2011



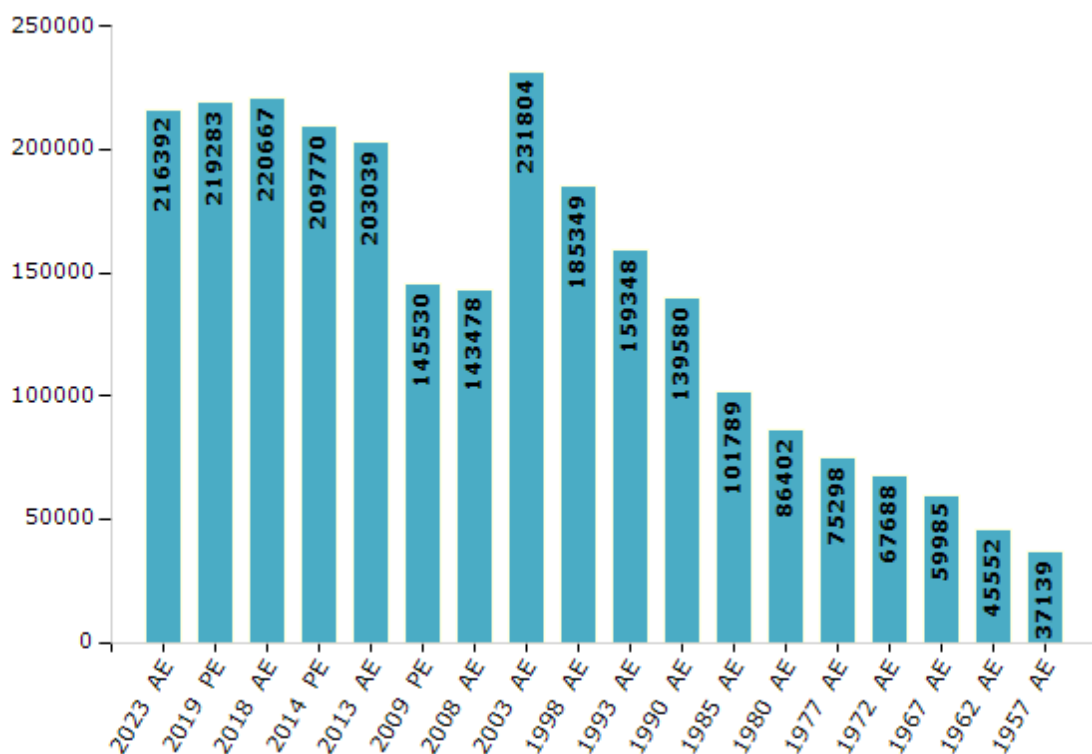
## Electoral Features

### Electors by Male & Female

Year	Male	Female	Others	Total
2023 AE	113960	102427	5	216392
2019 PE	117675	101602	6	219283
2018 AE	118406	102257	4	220667
2014 PE	115030	94729	11	209770
2013 AE	111208	91823	8	203039
2009 PE	79062	66468	-	145530
2008 AE	77928	65550	-	143478
2004 PE	-	-	-	-
2003 AE	122467	109337	-	231804
1999 PE	-	-	-	-
1998 AE	98293	87056	-	185349

Year	Male	Female	Others	Total
1993 AE	82976	76372	-	159348
1990 AE	73874	65706	-	139580
1985 AE	52867	48922	-	101789
1980 AE	43594	42808	-	86402
1977 AE	38196	37102	-	75298
1972 AE	34270	33418	-	67688
1967 AE	-	-	-	59985
1962 AE	-	-	-	45552
1957 AE	-	-	-	37139
1952 AE	-	-	-	-

Number of Electors



**Note :** AE : Assembly Election, PE : Assembly Segment of Parliamentary Election



## Historical Summary Election Results

### Summary Result of Assembly Election - 2013

Candidate Name	Party	Votes	Votes %
Ram Lallu Vaishya	BJP	48293	36.13
Bhuvneshwar Prasad Singh Raja Baba	INC	37733	28.23
Renu Shah	BSP	29809	22.3
Kundan Kumar Pandey	IND	3068	2.29
Ravikant	IND	1736	1.3
Raj Kumar Kushwaha	IND	1542	1.15
Sanjay Namdev	CPI	1418	1.06
Ram Das Shah	GGP	1344	1.01
Savitri Pandey	SP	1042	0.78
Ambika Prasad Sahu	RPD	864	0.65
Mukesh Kumar Shah	IND	699	0.52
Prem Sagar Gupta	BSCP	636	0.48
Ram Kumar Panika	IND	580	0.43
Ram Lakhan Sharma	IND	559	0.42
Bhagwan Prasad	IND	538	0.4
Bhagwan Das	IND	537	0.4
Ramdayal Saket	IND	457	0.34
Shivsaran Kushwaha	AD	448	0.34
Ram Lal Shah	IND	380	0.28
Sanjeev Sharma (Shiva Bhaiya)	IND	338	0.25
Arjun Prasad Gupta	IND	286	0.21
Amole Prasad	IND	251	0.19
	NOTA	1124	0.84

## Polling Station Level Election Results

### Number and Name of Polling Stations (PS) (2018)

Number of Polling Stations	Name of Polling Stations	Number of Polling Stations	Name of Polling Stations
1	Govt Juniyr High School Building Padari	22	C.M.P.D.I Camp Medhauli
2	Primary School Building Padri	23	Girls Hig School Panghra
3	Primary School Building Solag	24	Govt Hig Sch Panjhra Ka South Room
4	Govt. Middle School Solang	25	C.M.P.D.I Office Building East Part
5	Anganwadi Building Thurua	26	Samudayik Bhawan Layance Club Ke Pas Medhauli Ward No 9
6	Primary School Building Muher N.C.L. Duwra Nirmitt	27	Govt. Primary School Bhawan Panjreh Ka South Area Room No 3
7	Govt. P.S Building Arja Gerua	28	Primary Building New Panjareh Western Part
8	Govt Juniyr Middle School Building Morava Sthit Gram Medhauli	29	Purani Govt.Meddle School Pajrahe Ka Sauth Part Ka West Roo,
9	Govt. Middle School Morva Sthit Gram Medhauli Pashchimi Bhag	30	Primary New Bhwan Panjareh Eastern Part
10	Govt. P.Satelite P. Building Kuswai	31	Praimary Govt.School Panjarah Purane House Ka Sauth Part Ka Room
11	Govt Juniyr Middle School Building Devareedad Naya Bhavan	32	Primary School New Building Panjareh Southern Part
12	Govt. Middle School Deoreedand Ka Purvee Bhag	33	P S Bulding New Panjhra Ka Uttrai Part
13	Na Pa Sab Office Morava Middil Part Singarouli	34	Vakrs Club Sigarouli Eastern Part
14	Saraswati Shishu Mandir Singrauli Ka Purvi Bhag	35	Works Kalbs Singrauli Ka Big Hall
15	Ren Basera Gram Madholi Nagar Palika Nigam Singrauli	36	Vakrs Club Sigarouli Western Part
16	Na Pa Sab Office Morava Middil Part Eastern Singarouli Part	37	Varks Club Singrauli Ka Uttrai Bhag
17	Saraswati Higher Secondary School Ka Pashchimi Bhag	38	Govt Higher Secondary School Panjhra Northern Part Middle Room
18	Na Pa Ni Singarouli Ka Up Morava Ka West Part	39	Govt Higher Secondary School Panjareh Southern Part Western Room
19	Saraswati Higher Secondary School Ka Purvi Bhag Ka Dakshani Kamra	40	Govt Primary School Building Pidaratali
20	S M P D I Building Office Madholi Northern Part	41	Govt Pur M S Jhiguradah
21	Govt Girls Hig Sch Panjhra Ka Purvi Part	42	Govt.Middil School Jhiguradah Ka East Part

Contd....

## Polling Station Level Election Results

## Polling Station-wise Votes Secured by Overall Top Five Parties in Singrauli Assembly in Assembly Election (AE) under Sidhi Parliamentary Constituency in Madhya Pradesh (2018)

Number of Polling Station	Winner - Ramlallu Vaishya (BJP)	Runner-up - Renu Shah (INC)	3rd - Rani Agrawal (AAP)	4th - Suresh Shahwal (BSP)	5th - Aravind Singh Chandel (IND)	NOTA	Other	Total Votes Secured
36	195	90	83	8	40	3	15	434
37	90	126	32	15	6	2	17	288
38	163	158	174	79	12	2	69	657
39	306	124	273	92	24	1	94	914
40	265	113	268	64	27	18	141	896
41	56	371	56	12	16	3	130	644
42	98	182	56	32	13	0	50	431
43	101	118	54	26	18	3	20	340
44	227	133	66	28	24	9	30	517
45	62	130	61	38	10	0	16	317
46	69	95	118	30	47	4	55	418
47	138	8	86	328	3	4	22	589
48	92	28	118	25	27	0	16	306
49	92	24	90	11	37	0	18	272
50	82	113	45	26	16	7	23	312
51	59	86	47	35	13	3	16	259
52	47	66	30	32	13	3	16	207
53	158	89	176	57	123	1	55	659
54	38	50	41	9	24	0	22	184
55	86	72	63	17	27	1	31	297
56	96	49	41	13	28	2	23	252
57	216	83	251	26	48	2	50	676
58	158	100	250	5	47	5	56	621
59	86	133	88	26	32	2	27	394
60	60	74	46	22	18	0	10	230
61	64	220	56	20	88	2	69	519
62	102	143	51	23	35	4	32	390
63	56	6	54	2	13	0	25	156
64	90	112	36	14	20	3	17	292
65	79	121	42	43	18	3	23	329
66	61	162	56	31	17	4	37	368
67	77	62	56	25	36	4	56	316
68	65	37	21	8	15	3	14	163
69	105	100	39	47	28	6	37	362
70	114	117	35	31	32	7	36	372

Contd....

## Polling Station Level Election Results

**Winner, Runner-up and 3rd Party Position & Winning Margin According to Polling Stations in Singrauli Assembly in Assembly Election (AE) under Sidhi Parliamentary Constituency in Madhya Pradesh (2018)**

Polling Station Number	Winner Party	Winner Votes (%)	Runner-up Party	Runner-up Votes (%)	Winning Margin Votes (%)	Third Party	Third Party Votes (%)	Other Votes (%)
67	BJP	77 (24.37)	INC	62 (19.62)	15 (4.75)	AAP	56 (17.72)	121 (38.29)
68	BJP	65 (39.88)	INC	37 (22.7)	28 (17.18)	AAP	21 (12.88)	40 (24.54)
69	BJP	105 (29.01)	INC	100 (27.62)	5 (1.39)	BSP	47 (12.98)	110 (30.39)
70	INC	117 (31.45)	BJP	114 (30.65)	3 (0.8)	AAP	35 (9.41)	106 (28.49)
71	INC	157 (36.68)	BJP	81 (18.93)	76 (17.75)	BSP	59 (13.79)	131 (30.61)
72	INC	107 (31.85)	BJP	97 (28.87)	10 (2.98)	AAP	39 (11.61)	93 (27.68)
73	INC	78 (27.18)	BJP	73 (25.44)	5 (1.74)	BSP	64 (22.3)	72 (25.09)
74	INC	91 (25.35)	BJP	84 (23.4)	7 (1.95)	BSP	75 (20.89)	109 (30.36)
75	AAP	265 (31.1)	BSP	223 (26.17)	42 (4.93)	INC	114 (13.38)	250 (29.34)
76	BSP	271 (39.85)	INC	192 (28.24)	79 (11.61)	IND (ASC)	108 (15.88)	109 (16.03)
77	INC	171 (31.84)	BSP	125 (23.28)	46 (8.56)	BJP	96 (17.88)	145 (27)
78	INC	222 (45.96)	BJP	105 (21.74)	117 (24.22)	IND (ASC)	52 (10.77)	104 (21.53)
79	IND (ASC)	332 (51.96)	BSP	189 (29.58)	143 (22.38)	INC	54 (8.45)	64 (10.02)
80	BJP	80 (28.47)	IND (ASC)	78 (27.76)	2 (0.71)	INC	55 (19.57)	68 (24.2)
81	IND (ASC)	122 (31.44)	BJP	105 (27.06)	17 (4.38)	INC	67 (17.27)	94 (24.23)
82	IND (ASC)	627 (71.01)	INC	98 (11.1)	529 (59.91)	BJP	61 (6.91)	97 (10.99)
83	IND (ASC)	218 (41.84)	INC	98 (18.81)	120 (23.03)	BJP	88 (16.89)	117 (22.46)
84	IND (ASC)	135 (35.06)	INC	77 (20)	58 (15.06)	BJP	52 (13.51)	121 (31.43)
85	IND (ASC)	436 (50.52)	BJP	113 (13.09)	323 (37.43)	INC	86 (9.97)	228 (26.42)
86	IND (ASC)	340 (58.82)	BJP	83 (14.36)	257 (44.46)	INC	54 (9.34)	101 (17.47)
87	IND (ASC)	299 (60.65)	BJP	77 (15.62)	222 (45.03)	INC	50 (10.14)	67 (13.59)
88	IND (ASC)	377 (70.07)	BJP	47 (8.74)	330 (61.33)	INC	36 (6.69)	78 (14.5)
89	IND (ASC)	240 (34.33)	INC	154 (22.03)	86 (12.3)	BSP	94 (13.45)	211 (30.19)
90	INC	126 (29.65)	IND (ASC)	112 (26.35)	14 (3.3)	BJP	75 (17.65)	112 (26.35)
91	IND (ASC)	62 (29.81)	INC	48 (23.08)	14 (6.73)	BJP	46 (22.12)	52 (25)
92	BJP	67 (31.46)	IND (ASC)	59 (27.7)	8 (3.76)	INC	38 (17.84)	49 (23)
93	INC	267 (34.14)	BSP	233 (29.8)	34 (4.34)	IND (ASC)	115 (14.71)	167 (21.36)
94	IND (ASC)	307 (40.72)	BSP	135 (17.9)	172 (22.82)	INC	125 (16.58)	187 (24.8)
95	IND (ASC)	89 (31.01)	INC	73 (25.44)	16 (5.57)	BJP	50 (17.42)	75 (26.13)
96	IND (ASC)	159 (26.41)	AAP	139 (23.09)	20 (3.32)	INC	126 (20.93)	178 (29.57)
97	AAP	160 (33.61)	IND (ASC)	134 (28.15)	26 (5.46)	BJP	89 (18.7)	93 (19.54)
98	BSP	120 (28.64)	AAP	105 (25.06)	15 (3.58)	INC	97 (23.15)	97 (23.15)
99	INC	193 (36.48)	AAP	114 (21.55)	79 (14.93)	BSP	86 (16.26)	136 (25.71)

Contd....

## Socio-Economic Amenities - Rural

## Access to Education Facilities

Particulars	Number of Village (% of Population)				
	Available	Not Available	If Not Available (Distance of Nearest Facility)		
			A	B	C
Govt. Primary School	48 (99)	3 (1)	3 (1)	0 (0)	0 (0)
Private Primary School	8 (27)	43 (73)	0 (0)	0 (0)	0 (0)
Govt. Middle School	28 (79)	23 (21)	19 (16)	4 (5)	0 (0)
Private Middle School	4 (17)	47 (83)	0 (0)	0 (0)	0 (0)
Govt. Secondary School	6 (23)	45 (77)	18 (32)	22 (35)	3 (6)
Private Secondary School	1 (2)	50 (98)	0 (0)	0 (0)	0 (0)
Govt. Senior Secondary School	3 (11)	48 (89)	12 (25)	29 (47)	5 (14)
Private Senior Secondary School	0 (0)	51 (100)	0 (0)	2 (3)	0 (0)
Govt. Arts and Science Degree College	0 (0)	51 (100)	0 (0)	10 (15)	40 (83)
Private Arts and Science Degree College	0 (0)	51 (100)	0 (0)	0 (0)	0 (0)
Govt. Engineering College	0 (0)	51 (100)	0 (0)	0 (0)	38 (69)
Private Engineering College	0 (0)	51 (100)	0 (0)	0 (0)	1 (1)
Govt. Medicine College	0 (0)	51 (100)	0 (0)	0 (0)	34 (66)
Private Medicine College	0 (0)	51 (100)	0 (0)	0 (0)	0 (0)
Govt. Management Institute	0 (0)	51 (100)	0 (0)	0 (0)	34 (66)
Private Management Institute	0 (0)	51 (100)	0 (0)	0 (0)	0 (0)
Govt. Polytechnic	0 (0)	51 (100)	0 (0)	8 (11)	43 (89)
Private Polytechnic	0 (0)	51 (100)	0 (0)	0 (0)	0 (0)
Govt. Vocational Training School/ITI	0 (0)	51 (100)	3 (3)	3 (8)	45 (89)
Private Vocational Training School/ITI	0 (0)	51 (100)	0 (0)	0 (0)	0 (0)
Govt. Non Formal Training Centre	0 (0)	51 (100)	0 (0)	6 (8)	33 (66)
Private Non Formal Training Centre	0 (0)	51 (100)	0 (0)	1 (2)	11 (24)
Govt. School For Disabled	0 (0)	51 (100)	0 (0)	0 (0)	7 (18)
Private School For Disabled	0 (0)	51 (100)	0 (0)	0 (0)	16 (20)
Government Others	0 (0)	51 (100)	0 (0)	0 (0)	0 (0)
Private Others	0 (0)	51 (100)	0 (0)	0 (0)	0 (0)

Note : Distance A : Less than 5 km; B : Between 5-10 km; C : 10+ km.; Source : Data Analysis is based on 2011 Census.

## DISCLAIMER

The Terms of Use and Disclaimer of Datanet India Private Limited (hereinafter referred to as "Datanet") for use of this analysis report of **Singrauli Assembly Constituency (Singrauli Vidhan Sabha)** :-

1. **Assembly Factbook™** is a Registered Trade Mark owned by Datanet.
2. All the maps are sketched and graphical representation only and have not been drawn to the scale and also not to represent the actual geographical area or boundary of the unit.
3. The data for the aforesaid analysis is based on authentic sources and has been culled from the various publications of Census, CSO and NSSO for district and block level data, various central and state government departments, Central & State Elections Commissions and the concerned Returning Officers' releases, Electoral Rolls, Election results and allied publications, internal assessment, surveys, estimates and analysis. Therefore, certain adjustment of data at micro level may have been done to arrive closer to the macro data.
4. Data have been provided on an "As Is" and "As AVAILABLE" basis
5. The colours shown in the maps or diagram and charts of a particular party, alliance or AC are indicative and do not represent them.
6. This publication which includes maps, sheets, graphs and data would be the property under copyright of Datanet only. The user may use these for its internal study, analysis and research purposes. It's public display, re-selling or any commercial uses by the user are not allowed.
7. Datanet has taken due care and caution in compilation and processing of data and allied information, but does not guarantee the accuracy, adequacy or completeness of any information/analysis and will be not responsible for any errors or omissions or for the results obtained from the use of such information/analysis.
8. All the contents for the publication have been culled from various authentic sources and Datanet reasonably believes such sources to be reliable, but does not make any representations, express or implied as to the accuracy or fitness of use of such information. The information or contents of the information/analysis do not constitute advice and should not be relied upon in making (or refraining from making) any decision. Any reliance placed upon the information provided by Datanet is the sole responsibility and strictly at the user's risk.
9. In no event will Datanet be liable for any damages (including, without limitation, damages for loss of business projects, or loss of profits) arising in contract, tort or otherwise from the use of or inability to use any of its contents, or from any action taken (or refrained from being taken) as a result of using the analysis or any of its contents. Datanet its directors, owners, editors, officials, employees, distributor and agents or any associate will not be liable for any errors in the information contained or any consequences arising from the use of the contents of the provided information/analysis.
10. If any provision of these terms and conditions is held invalid or illegal or unenforceable for any reason by any court of competent jurisdiction, such provision shall be severed and the remainder of provisions of the terms and conditions shall continue in full force and effect as if the Term of Use had been executed with the invalid, illegal or unenforceable provision eliminated.
11. If there are any discrepancies in the information provided, please bring it to attention of Datanet for suitable rectification measures.



**Buy Online This Complete Book At**  
**Datanet India eBooks Store**

[www.indiastatpublications.com](http://www.indiastatpublications.com)

or go directly at

[http://www.indiastatpublications.com/  
Assembly\\_factbook/Madhya\\_Pradesh/Sidhi/ Singrauli](http://www.indiastatpublications.com/Assembly_factbook/Madhya_Pradesh/Sidhi/Singrauli)

 **indiastat**elections

ISBN : 978-93-6237-642-8



9 789362 376428