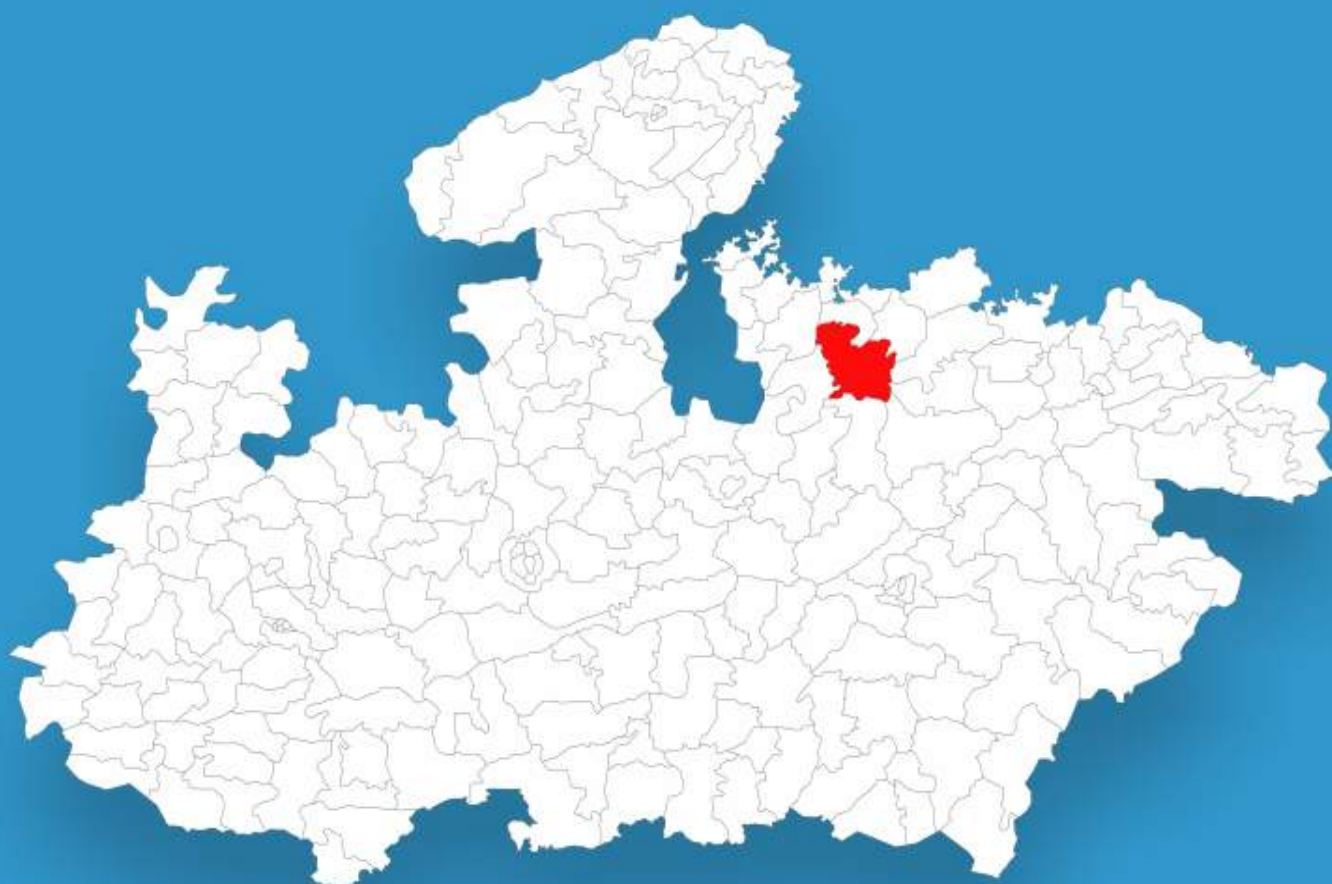




Madhya Pradesh

# Assembly Factbook™

Bijawar Assembly Constituency



Key Electoral Data of Bijawar  
Assembly Constituency (Vidhan Sabha)

Madhya Pradesh

# Assembly Factbook™

Bijawar Assembly Constituency



Bijawar Vidhan Sabha

## **Editor & Director**

Dr. R.K. Thukral

## **Research Editor**

Dr. Shafeeq Rahman

## **Compiled, Researched and Published by Datanet India Pvt. Ltd.**

D-100, 1st Floor,

Okhla Industrial Area, Phase-I,  
New Delhi- 110020.

Ph.: 91-11- 43580781-84

Email : support@indiastatpublications.com

Website : www.indiastatelections.com

## **Online Book Store :**

www.indiastatpublications.com

**Report No. :** AFB/MP-052-0123

**ISBN :** 978-93-87165-30-4

**First Edition :** January, 2018

**Sixth Updated Edition :** January, 2023

**Price :** Rs. 11500/-

US\$ 310

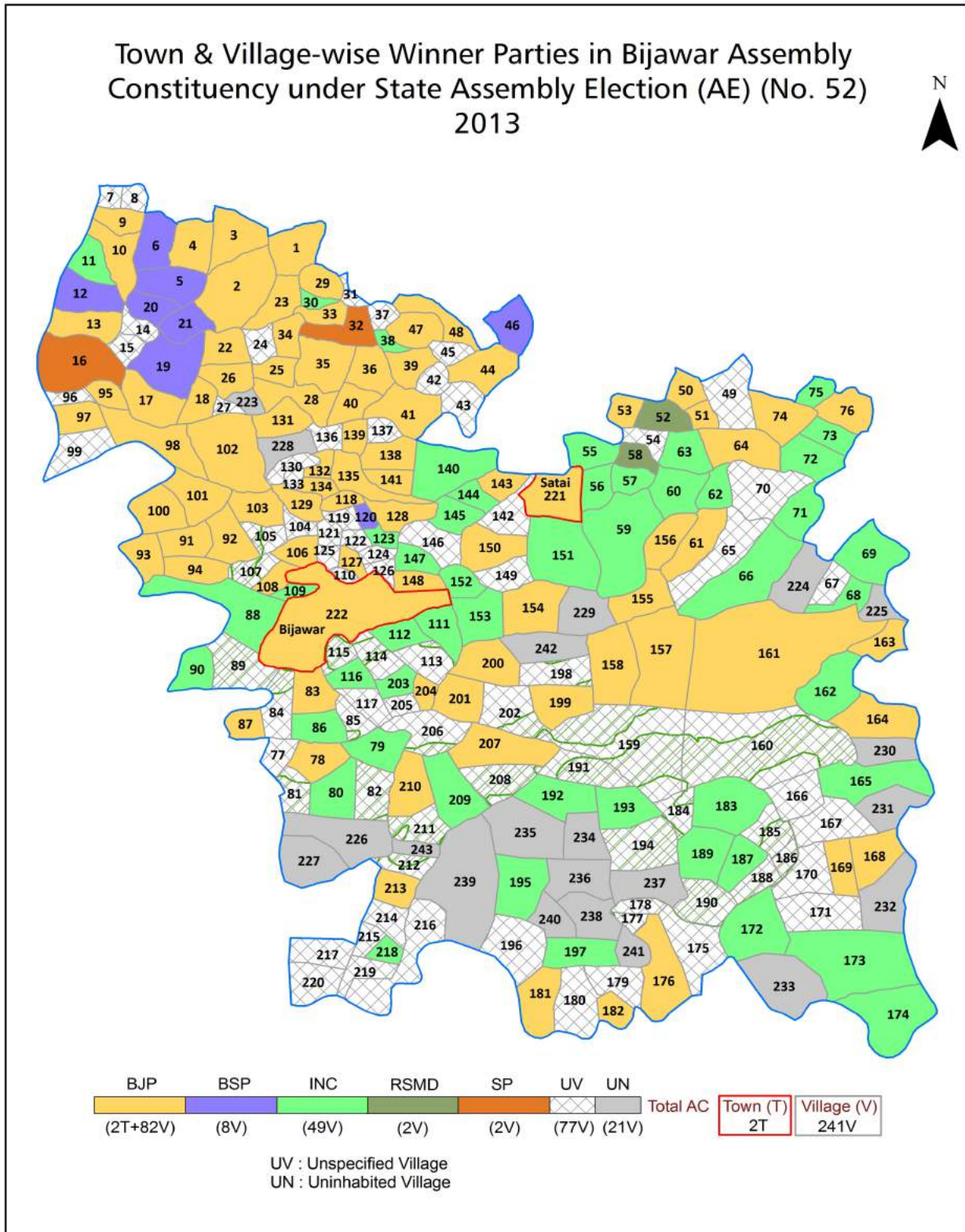
**© Datanet India Pvt. Ltd.**

All rights reserved. No part of this book may be reproduced, stored in a retrieval system or transmitted in any form or by any means, mechanical photocopying, photographing, scanning, recording or otherwise without the prior written permission of the publisher. Please refer to Disclaimer at page no. 216 for the use of this publication.

Printed in India

No.	Particulars	Page No.
	<b>Introduction</b>	
1	Assembly Constituency - (Vidhan Sabha) at a Glance   Features of Assembly as per Delimitation Commission of India (2008)	1-2
	<b>Location and Political Maps</b>	
2	Location Map   Boundaries of Assembly Constituency - (Vidhan Sabha) in District   Boundaries of Assembly Constituency under Parliamentary Constituency - (Lok Sabha)   Town & Village-wise Winner Parties- 2019, 2018, 2014, 2013, 2009 and 2008	3-11
	<b>Administrative Setup (2011)</b>	
3	District   Sub-district   Towns   Villages   Inhabited Villages   Uninhabited Villages   Village Panchayat   Intermediate Panchayat	12-23
	<b>Demographics (2011)</b>	
4	Population   Households   Rural/Urban Population   Towns and Villages by Population Size   Sex Ratio (Total & 0-6 Years)   Religious Population   Social Population   Literacy Rate	24-25
	<b>Electoral Features</b>	
5	Important Dates of Last Elections Held   Electors by Gender   Service Electors   Voters   Voters Turnout   Polling Stations & Average Number of Electors per Polling Station   Electors by Age Group   Present Elected Representatives	26-31
	<b>Historical Summary Election Results</b>	
6	Vote Share of Major Parties   Winning Margin (Number & Percentage)   Polarity of Parties   Summary Result of Assembly Segment of Parliamentary Elections 2019, 2014, 2009, 2004 and 1999   Summary Result of Assembly Elections 2018, 2013, 2008, 2003, 1998, 1993, 1990, 1985, 1980, 1977, 1972, 1967, 1962 and 1957	32-54
	<b>Polling Station Level Election Results</b>	
7	Name and Number of Polling Station 2019, 2018, 2014, 2013, 2009 and 2008   Polling Station-wise Electors, Voters & Voters Turnout 2019, 2018, 2014, 2013, 2009 and 2008   Polling Station wise Elections Results 2019, 2018, 2014, 2013, 2009 and 2008	55-195
	<b>Share of Assembly Constituency</b>	
8	Share of Assembly Constituency - (Vidhan Sabha) in State, District and Parliamentary Constituency - (Lok Sabha)	196
	<b>Socio-Economic Amenities (2011)</b>	
9	Access to Administrative Units   Agricultural, Manufacturing and Industrial Commodities   Demographic Indicators   Education   Health & Manpower   Drinking Water Supply   Sanitation   Entertainment and Recreations Infrastructure   Power   Food Allocation Distribution and Marketing of Agriculture Commodities Infrastructure   Transport and Road Infrastructure   Communication   Banking and Financial Services   Land Use   Irrigation Source	198-211
10	<b>Abbreviation &amp; Sources</b>	213-214
11	<b>Disclaimer</b>	216

Location & Political Map



## Administrative Setup

### List of Village Panchayat & Intermediate Panchayat (Block) Name - 2011

Village Name	Village Panchayat Name	Intermediate Panchayat Name
Agra	Narain Pura	Bijawar
Alpura	Mahua Jhala	Bijawar
Amarpura	Amarpura	Bijawar
Amarpura	Dhilari	Bijawar
Amroniya	Amrauniya	Bijawar
Angor	Angaur	Bijawar
Atrar	Atrar	Chhatarpur
Auriya	Dargunwa	Bijawar
Badagaon	Badagaon	Bijawar
Badni	Bandani	Rajnagar
Bairagarh	Berkheri	Bijawar
Bajranggarh	Boodaur	Chhatarpur
Bakchour	Luharpura	Bijawar
Baksoi	Baxohi	Bijawar
Bakswaha	Buxwaha	Bijawar
Bamhorikhurd	Mahua Jhala	Bijawar
Bandhi Khurd	Boda	Chhatarpur
Bankigirauli	Banki Giroli	Bijawar
Bardwaha	Bardwaha	Chhatarpur
Barethi	Barethi	Rajnagar
Basaraui	Erora	Bijawar
Basudha	Kupi	Bijawar
Bedpura	Dharpura	Bijawar
Bendri	Bedari	Rajnagar
Berkhedhi	Berkheri	Bijawar
Bhaira	Bhaira	Rajnagar
Bhaiskhar	Kadwara	Bijawar
Bharaguwan	Bilgay	Bijawar
Bharatpura	Bharat Pura	Bijawar

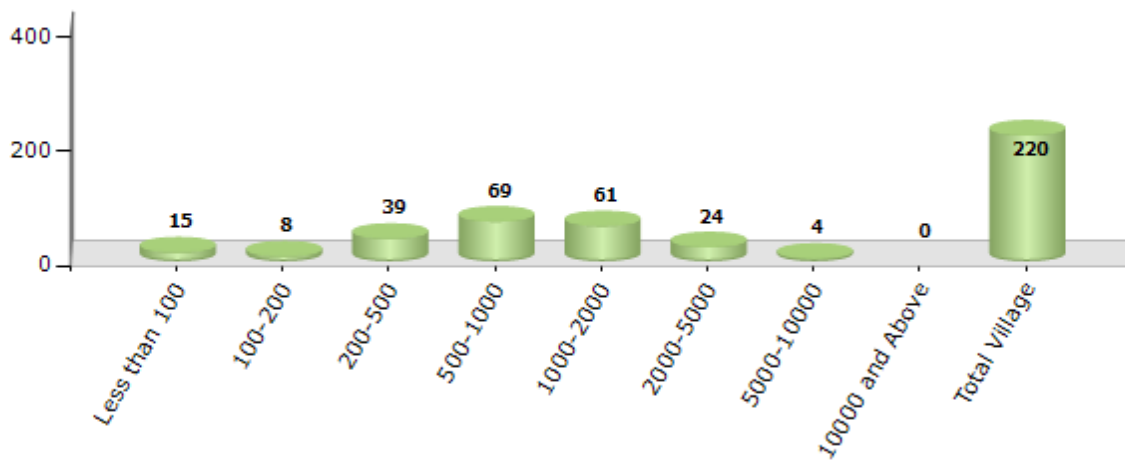
Contd....

Demographics

Number of Villages by Population Size - 2011

Less than 100	100-200	200-500	500-1000	1000-2000	2000-5000	5000-10000	10000 and Above	Total Village
15	8	39	69	61	24	4	0	220

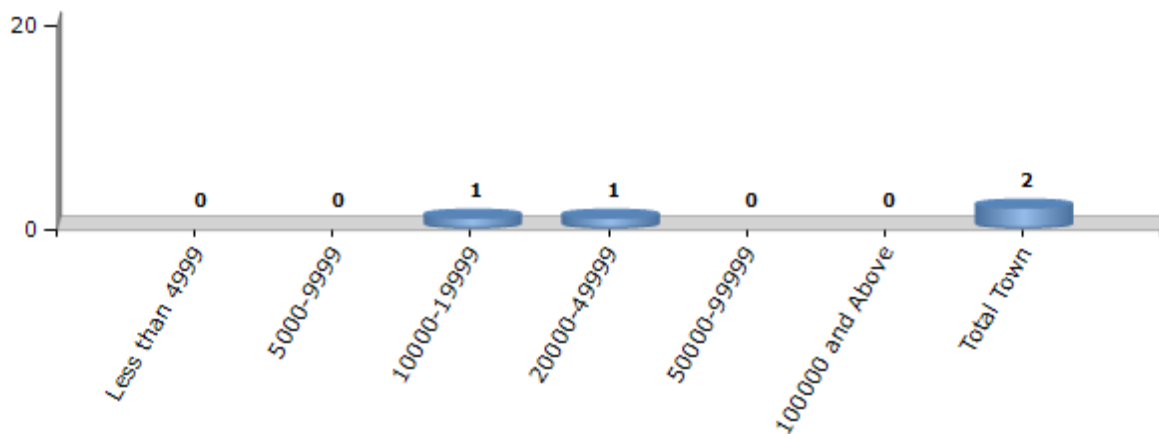
Number of Villages by Population Size - 2011



Number of Towns by Population Size - 2011

Less than 4999	5000-9999	10000-19999	20000-49999	50000-99999	100000 and Above	Total Town
0	0	1	1	0	0	2

Number of Towns by Population Size - 2011

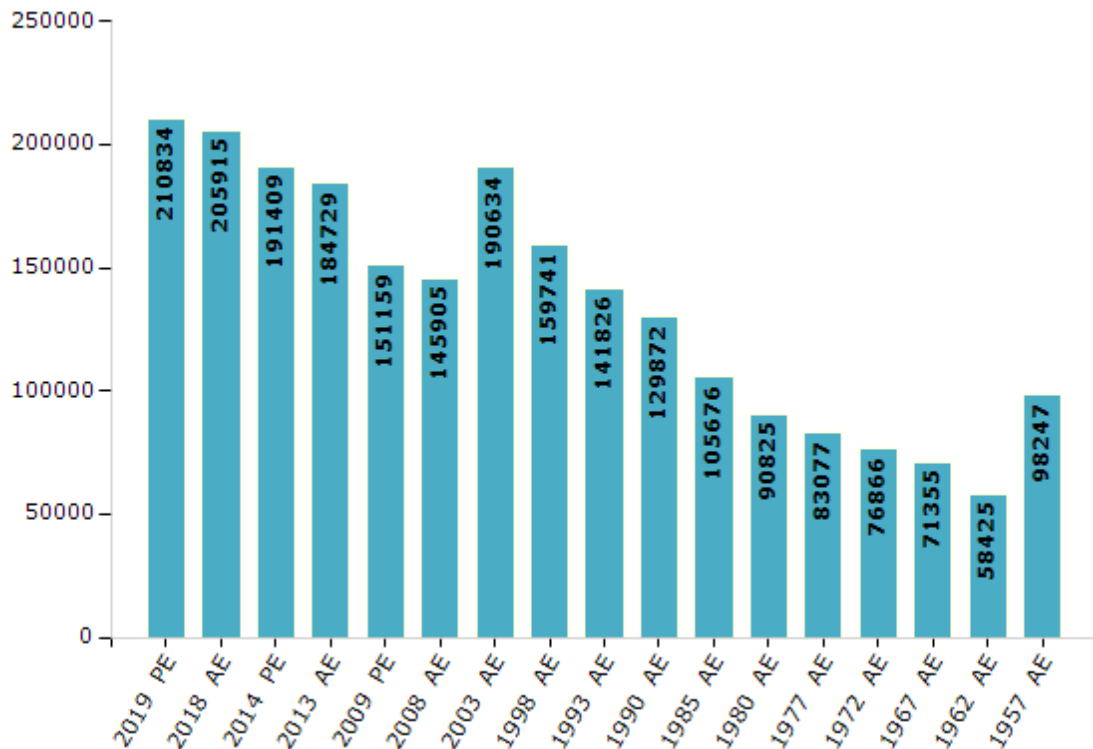


## Electoral Features

### Electors by Male & Female

Year	Male	Female	Others	Total	Year	Male	Female	Others	Total
2019 PE	114117	96716	1	210834	1993 AE	75234	66592	-	141826
2018 AE	111557	94356	2	205915	1990 AE	68862	61010	-	129872
2014 PE	104832	86577	0	191409	1985 AE	55033	50643	-	105676
2013 AE	101293	83436	0	184729	1980 AE	47088	43737	-	90825
2009 PE	82378	68781	-	151159	1977 AE	43078	39999	-	83077
2008 AE	79011	66894	-	145905	1972 AE	39845	37021	-	76866
2004 PE	-	-	-	-	1967 AE	-	-	-	71355
2003 AE	102084	88550	-	190634	1962 AE	-	-	-	58425
1999 PE	-	-	-	-	1957 AE	-	-	-	98247
1998 AE	85723	74018	-	159741	1952 AE	-	-	-	-

Number of Electors



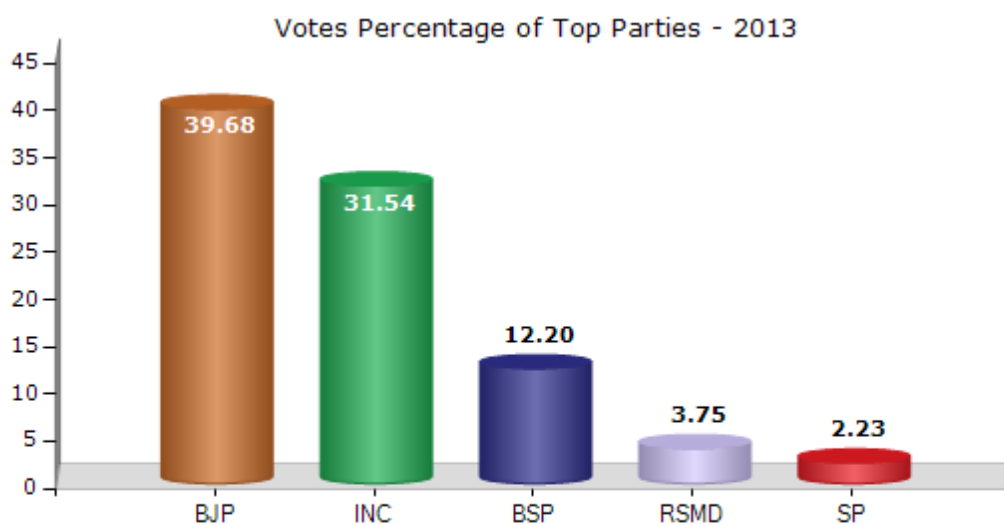
Note : AE : Assembly Election, PE : Assembly Segment of Parliamentary Election



## Historical Summary Election Results

### Summary Result of Assembly Election - 2013

Candidate Name	Party	Votes	Votes %
Guddan Pathak (Pushpendra Nath)	BJP	50576	39.68
Bablu Rajesh Shukla	INC	40197	31.54
Anjana Mahendra Gupta	BSP	15544	12.2
Kushwaha Sukhlal	RSMD	4779	3.75
Kurra Rajesh Singh	SP	2845	2.23
Mahendra Sen	IND	2461	1.93
Niranjan Kumar Tilak	IND	2365	1.86
Uma Ramsahay Ahirwar	BA S D	1957	1.54
Bhagirath Tiwari	IND	1601	1.26
Dinesh Bhaeya	IND	822	0.64
Ahirwar Laxman Bhaeya	IND	562	0.44
Chetram Ahirwar	IND	462	0.36
Dalpat Ahirwar	IND	455	0.36
Chandrabhan Pujari	BSCP	421	0.33
	NOTA	2405	1.89



## Polling Station Level Election Results

### Number and Name of Polling Stations (PS) (2018)

Number of Polling Stations	Name of Polling Stations	Number of Polling Stations	Name of Polling Stations
1	Primary School Building Ramgarh	22	Primary School Building Nivariya
2	Primary School Building (Western Part ) Atrar	23	Primary School Building Gaharwar
3	Sha. Ma. Shala Bhawa (Dakshini Bhag) Atrar	24	Sha. Ma. Shala Gaharvar
4	Pra. Path Shala Bhwan Palyarapurwa	25	Sha. Ma. Shala Gaharvar
5	Primary School Building Western Part Himmatpura	26	Ma. Shala Bhawan Naya (Puravi Bhag) Panautha
6	Primary School Building (Southern Part ) Himmatpura	27	Middle School Building (Dakshini Part ) Panautha
7	Primary School Building Ikara	28	New H.S. School Building (Pashchimi Bhag) Panoutha
8	Govt Primary School New Building Gonchi	29	Govt.Bahuuddeshiy Bhavan Panautha
9	Primary School Building Chhirawal	30	Middle School Building Pahadganv
10	Primary School Building Manpura	31	Govt.High School Building Pahadgaon
11	Middel School Building (Western Part ) Budor	32	Primary School Building Pahadganv
12	Middel School Building (Puravi Part ) Budor	33	Govt.High School Building Pahadgaon
13	Primary School Building Bajranggarh	34	Primary School Building Katare Ka Purwa
14	Primary School Building Chauka	35	Primary School Building Pathada
15	Middle School Building (Northern Part ) Matguwa	36	Praimari Path Shala (Pathada)
16	Middle School Building (Southern Part) Tigaula Matguwa	37	Primary School Building(Additional Room) Dagarboda
17	Primary School Building Tigaila Matguwa	38	Primary School Building Bauda
18	Primary School Building Rampura	39	Primary School Building
19	Primary School Building Khadgany	40	Pra. Path Shala Didaul
20	Primary School Building Pipaura Khurad	41	Primari School Building Rampur
21	Primary School Building Pipaurakala	42	Sha. Ma. Shala Bhawan Rampur

Contd....

Polling Station Level Election Results

Polling Station-wise Votes Secured by Overall Top Five Parties in Bijawar Assembly in Assembly Election (AE) under Tikamgarh Parliamentary Constituency in Madhya Pradesh (2018)

Number of Polling Station	Winner - Rajesh Shukla (Bablu Bhaiya) (SP)	Runner-up - Guddan Bhaiya Pushpendra Nath Pathak (BJP)	3rd - Shankar Pratap Singh Munna Raja (INC)	4th - Anupama Yadav (BSP)	5th - Amit Bhatnagar (AAP)	NOTA	Other	Total Votes Secured
36	207	66	94	99	12	3	43	524
37	49	64	185	17	5	2	16	338
38	395	118	188	2	2	1	9	715
39	86	168	151	8	6	8	34	461
40	158	91	105	3	5	4	18	384
41	54	243	324	47	8	5	30	711
42	35	167	86	67	8	1	28	392
43	183	235	108	103	1	2	60	692
44	146	251	102	76	8	4	47	634
45	205	253	130	39	6	4	65	702
46	190	117	69	24	2	9	56	467
47	20	174	78	11	1	14	61	359
48	49	123	64	49	27	4	40	356
49	55	327	113	6	1	0	30	532
50	49	131	87	61	3	1	26	358
51	104	201	133	10	3	2	13	466
52	22	17	50	242	0	0	30	361
53	136	354	168	14	4	3	26	705
54	124	195	274	30	9	3	30	665
55	177	157	45	89	1	4	44	517
56	243	100	85	28	9	2	59	526
57	125	209	64	48	2	2	27	477
58	193	156	37	2	3	2	27	420
59	130	92	87	13	4	8	31	365
60	89	101	15	2	17	1	30	255
61	81	102	83	16	2	1	20	305
62	141	121	49	90	2	1	31	435
63	94	170	54	53	4	2	42	419
64	111	98	115	11	5	8	66	414
65	173	145	33	17	2	1	36	407
66	134	126	40	95	2	0	26	423
67	133	152	140	36	6	2	44	513
68	354	306	32	13	2	1	40	748
69	125	103	201	15	2	10	27	483
70	99	124	81	2	1	2	29	338

Contd....

## Polling Station Level Election Results

### Winner, Runner-up and 3rd Party Position & Winning Margin According to Polling Stations in Bijawar Assembly in Assembly Election (AE) under Tikamgarh Parliamentary Constituency in Madhya Pradesh (2018)

Polling Station Number	Winner Party	Winner Votes (%)	Runner-up Party	Runner-up Votes (%)	Winning Margin Votes (%)	Third Party	Third Party Votes (%)	Other Votes (%)
67	BJP	152 (29.63)	INC	140 (27.29)	12 (2.34)	SP	133 (25.93)	88 (17.15)
68	SP	354 (47.33)	BJP	306 (40.91)	48 (6.42)	INC	32 (4.28)	56 (7.49)
69	INC	201 (41.61)	SP	125 (25.88)	76 (15.73)	BJP	103 (21.33)	54 (11.18)
70	BJP	124 (36.69)	SP	99 (29.29)	25 (7.4)	INC	81 (23.96)	34 (10.06)
71	BJP	211 (43.51)	SP	190 (39.18)	21 (4.33)	INC	51 (10.52)	33 (6.8)
72	SP	555 (73.8)	BJP	102 (13.56)	453 (60.24)	INC	58 (7.71)	37 (4.92)
73	SP	274 (47.49)	INC	138 (23.92)	136 (23.57)	BSP	61 (10.57)	104 (18.02)
74	SP	276 (47.18)	BJP	187 (31.97)	89 (15.21)	INC	54 (9.23)	68 (11.62)
75	SP	253 (47.11)	INC	113 (21.04)	140 (26.07)	BJP	112 (20.86)	59 (10.99)
76	SP	207 (43.95)	BJP	100 (21.23)	107 (22.72)	BSP	81 (17.2)	83 (17.62)
77	BJP	163 (45.15)	SP	135 (37.4)	28 (7.75)	INC	28 (7.76)	35 (9.7)
78	SP	205 (40.12)	INC	107 (20.94)	98 (19.18)	BJP	86 (16.83)	113 (22.11)
79	BJP	199 (42.34)	SP	163 (34.68)	36 (7.66)	INC	88 (18.72)	20 (4.26)
80	SP	166 (34.16)	BJP	151 (31.07)	15 (3.09)	INC	106 (21.81)	63 (12.96)
81	BJP	190 (37.18)	SP	163 (31.9)	27 (5.28)	INC	100 (19.57)	58 (11.35)
82	SP	286 (52.29)	BJP	127 (23.22)	159 (29.07)	INC	94 (17.18)	40 (7.31)
83	SP	228 (41.45)	BJP	173 (31.45)	55 (10)	INC	57 (10.36)	92 (16.73)
84	BJP	162 (41.97)	SP	128 (33.16)	34 (8.81)	BSP	53 (13.73)	43 (11.14)
85	SP	419 (75.5)	BJP	50 (9.01)	369 (66.49)	INC	28 (5.05)	58 (10.45)
86	SP	129 (34.77)	BSP	84 (22.64)	45 (12.13)	BJP	65 (17.52)	93 (25.07)
87	SP	160 (50.16)	INC	60 (18.81)	100 (31.35)	AAP	32 (10.03)	67 (21)
88	SP	495 (58.86)	BJP	136 (16.17)	359 (42.69)	BSP	84 (9.99)	126 (14.98)
89	SP	194 (61.59)	BJP	24 (7.62)	170 (53.97)	BSP	23 (7.3)	74 (23.49)
90	SP	427 (82.27)	BJP	26 (5.01)	401 (77.26)	INC	24 (4.62)	42 (8.09)
91	SP	435 (84.8)	INC	18 (3.51)	417 (81.29)	BSP	12 (2.34)	48 (9.36)
92	SP	500 (76.8)	BJP	57 (8.76)	443 (68.04)	INC	54 (8.29)	40 (6.14)
93	SP	498 (81.37)	BJP	46 (7.52)	452 (73.85)	BSP	30 (4.9)	38 (6.21)
94	SP	561 (77.17)	BSP	45 (6.19)	516 (70.98)	INC	42 (5.78)	79 (10.87)
95	SP	213 (85.54)	INC	17 (6.83)	196 (78.71)	BSP	9 (3.61)	10 (4.02)
96	SP	194 (77.6)	BJP	39 (15.6)	155 (62)	NBP	5 (2)	12 (4.8)
97	SP	279 (58.61)	BJP	149 (31.3)	130 (27.31)	INC	11 (2.31)	37 (7.77)
98	SP	187 (56.33)	BJP	70 (21.08)	117 (35.25)	BSP	39 (11.75)	36 (10.84)
99	SP	409 (60.41)	BJP	163 (24.08)	246 (36.33)	INC	50 (7.39)	55 (8.12)

Contd....

## Socio-Economic Amenities - Rural

### Access to Education Facilities

Particulars	Number of Village (% of Population)				
	Available	Not Available	If Not Available (Distance of Nearest Facility)		
			A	B	C
Govt. Primary School	204 (99)	16 (1)	8 (0)	3 (0)	0 (0)
Private Primary School	19 (23)	201 (77)	0 (0)	0 (0)	0 (0)
Govt. Middle School	95 (73)	125 (27)	50 (10)	51 (12)	10 (2)
Private Middle School	8 (13)	212 (87)	0 (0)	0 (0)	0 (0)
Govt. Secondary School	23 (32)	197 (68)	33 (12)	97 (37)	50 (16)
Private Secondary School	2 (3)	218 (97)	1 (0)	2 (0)	0 (0)
Govt. Senior Secondary School	12 (20)	208 (80)	17 (6)	84 (33)	93 (38)
Private Senior Secondary School	0 (0)	220 (100)	0 (0)	1 (0)	2 (0)
Govt. Arts and Science Degree College	0 (0)	220 (100)	2 (1)	21 (8)	160 (71)
Private Arts and Science Degree College	0 (0)	220 (100)	0 (0)	0 (0)	0 (0)
Govt. Engineering College	0 (0)	220 (100)	0 (0)	0 (0)	119 (47)
Private Engineering College	0 (0)	220 (100)	0 (0)	1 (0)	47 (21)
Govt. Medicine College	0 (0)	220 (100)	0 (0)	1 (0)	184 (83)
Private Medicine College	0 (0)	220 (100)	0 (0)	0 (0)	0 (0)
Govt. Management Institute	0 (0)	220 (100)	0 (0)	1 (0)	146 (59)
Private Management Institute	0 (0)	220 (100)	0 (0)	0 (0)	19 (8)
Govt. Polytechnic	0 (0)	220 (100)	1 (0)	0 (0)	219 (100)
Private Polytechnic	0 (0)	220 (100)	0 (0)	0 (0)	0 (0)
Govt. Vocational Training School/ITI	0 (0)	220 (100)	0 (0)	1 (0)	218 (99)
Private Vocational Training School/ITI	0 (0)	220 (100)	0 (0)	0 (0)	1 (0)
Govt. Non Formal Training Centre	0 (0)	220 (100)	0 (0)	2 (1)	217 (99)
Private Non Formal Training Centre	0 (0)	220 (100)	0 (0)	0 (0)	0 (0)
Govt. School For Disabled	0 (0)	220 (100)	0 (0)	0 (0)	96 (41)
Private School For Disabled	0 (0)	220 (100)	0 (0)	0 (0)	13 (4)
Government Others	0 (0)	220 (100)	0 (0)	2 (1)	218 (99)
Private Others	0 (0)	220 (100)	0 (0)	0 (0)	0 (0)

Note : Distance A : Less than 5 km; B : Between 5-10 km; C : 10+ km.; Source : Data Analysis is based on 2011 Census.

## DISCLAIMER

The Terms of Use and Disclaimer of Datanet India Private Limited (hereinafter referred to as "Datanet") for use of this analysis report of **Bijawar Assembly Constituency (Bijawar Vidhan Sabha)** :-

1. **Assembly Factbook™** is a Registered Trade Mark owned by Datanet.
2. All the maps are sketched and graphical representation only and have not been drawn to the scale and also not to represent the actual geographical area or boundary of the unit.
3. The data for the aforesaid analysis is based on authentic sources and has been culled from the various publications of Census, CSO and NSSO for district and block level data, various central and state government departments, Central & State Elections Commissions and the concerned Returning Officers' releases, Electoral Rolls, Election results and allied publications, internal assessment, surveys, estimates and analysis. Therefore, certain adjustment of data at micro level may have been done to arrive closer to the macro data.
4. Data have been provided on an "As Is" and "As AVAILABLE" basis
5. The colours shown in the maps or diagram and charts of a particular party, alliance or AC are indicative and do not represent them.
6. This publication which includes maps, sheets, graphs and data would be the property under copyright of Datanet only. The user may use these for its internal study, analysis and research purposes. It's public display, re-selling or any commercial uses by the user are not allowed.
7. Datanet has taken due care and caution in compilation and processing of data and allied information, but does not guarantee the accuracy, adequacy or completeness of any information/analysis and will be not responsible for any errors or omissions or for the results obtained from the use of such information/analysis.
8. All the contents for the publication have been culled from various authentic sources and Datanet reasonably believes such sources to be reliable, but does not make any representations, express or implied as to the accuracy or fitness of use of such information. The information or contents of the information/analysis do not constitute advice and should not be relied upon in making (or refraining from making) any decision. Any reliance placed upon the information provided by Datanet is the sole responsibility and strictly at the user's risk.
9. In no event will Datanet be liable for any damages (including, without limitation, damages for loss of business projects, or loss of profits) arising in contract, tort or otherwise from the use of or inability to use any of its contents, or from any action taken (or refrained from being taken) as a result of using the analysis or any of its contents. Datanet its directors, owners, editors, officials, employees, distributor and agents or any associate will not be liable for any errors in the information contained or any consequences arising from the use of the contents of the provided information/analysis.
10. If any provision of these terms and conditions is held invalid or illegal or unenforceable for any reason by any court of competent jurisdiction, such provision shall be severed and the remainder of provisions of the terms and conditions shall continue in full force and effect as if the Term of Use had been executed with the invalid, illegal or unenforceable provision eliminated.
11. If there are any discrepancies in the information provided, please bring it to attention of Datanet for suitable rectification measures.

**Buy Online This Complete Book At  
Datanet India eBooks Store**

[www.indiastatpublications.com](http://www.indiastatpublications.com)

or go directly at

[http://www.indiastatpublications.com/  
Assembly\\_factbook/Madhya\\_Pradesh/Tikamgarh/ Bijawar](http://www.indiastatpublications.com/Assembly_factbook/Madhya_Pradesh/Tikamgarh/Bijawar)

 **india**stat**elections**

