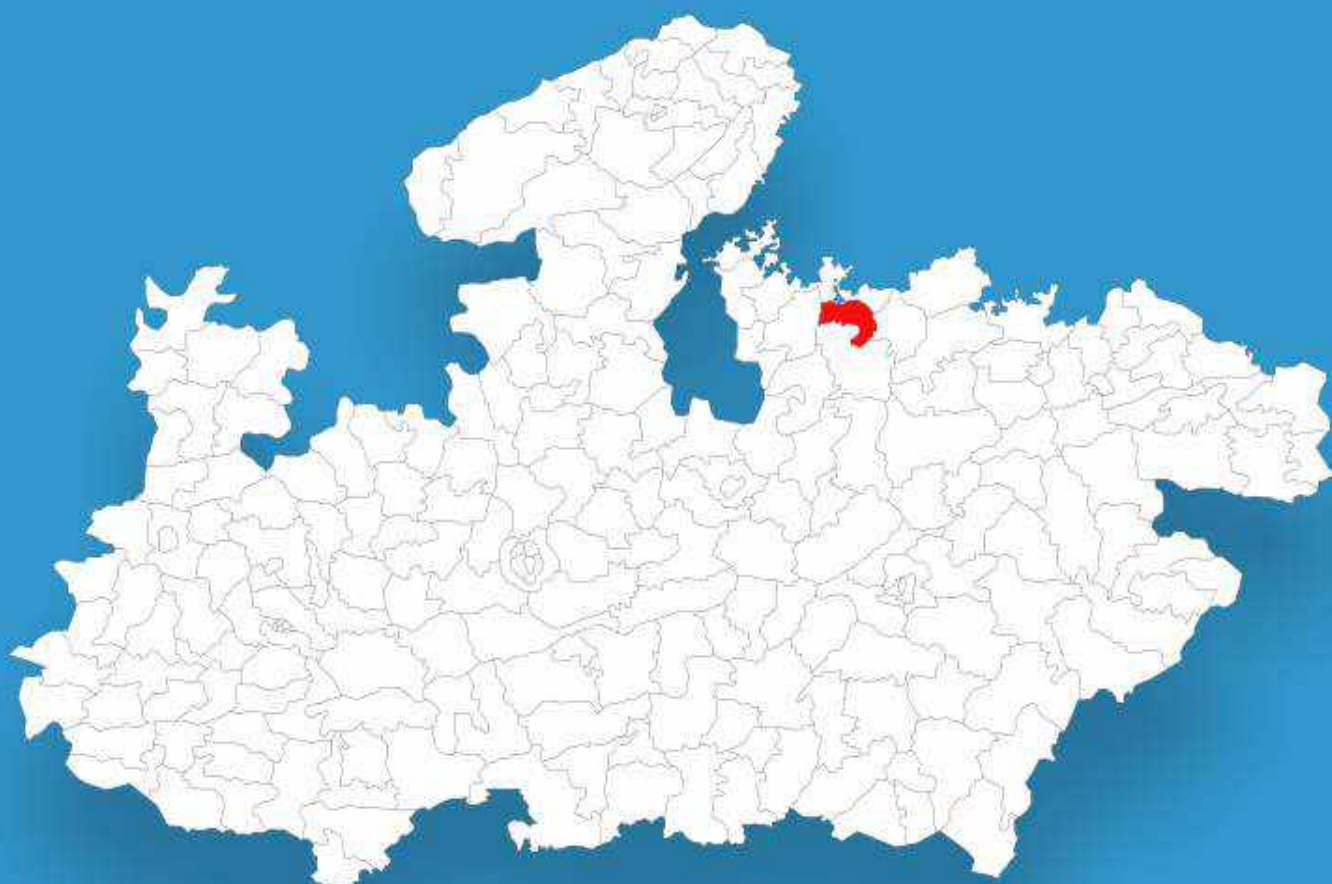




Madhya Pradesh

Assembly Factbook™

Chhatarpur Assembly Constituency



Key Electoral Data of Chhatarpur
Assembly Constituency (Vidhan Sabha)

Madhya Pradesh

Assembly Factbook™

Chhatarpur Assembly Constituency



Chhatarpur Vidhan Sabha

Editor & Director

Dr. R.K. Thukral

Research Editor

Dr. Shafeeq Rahman

Compiled, Researched and Published by Datanet India Pvt. Ltd.

D-100, 1st Floor,

Okhla Industrial Area, Phase-I,
New Delhi- 110020.

Ph.: 91-11- 43580781-84

Email : support@indiastatpublications.com

Website : www.indiastatelections.com

Online Book Store :

www.indiastatpublications.com

Report No. : AFB/MP-051-0125

ISBN : 978-93-87165-37-3

First Edition : January, 2018

Eighth Updated Edition : January, 2025

Price : Rs. 11500/-

US\$ 310

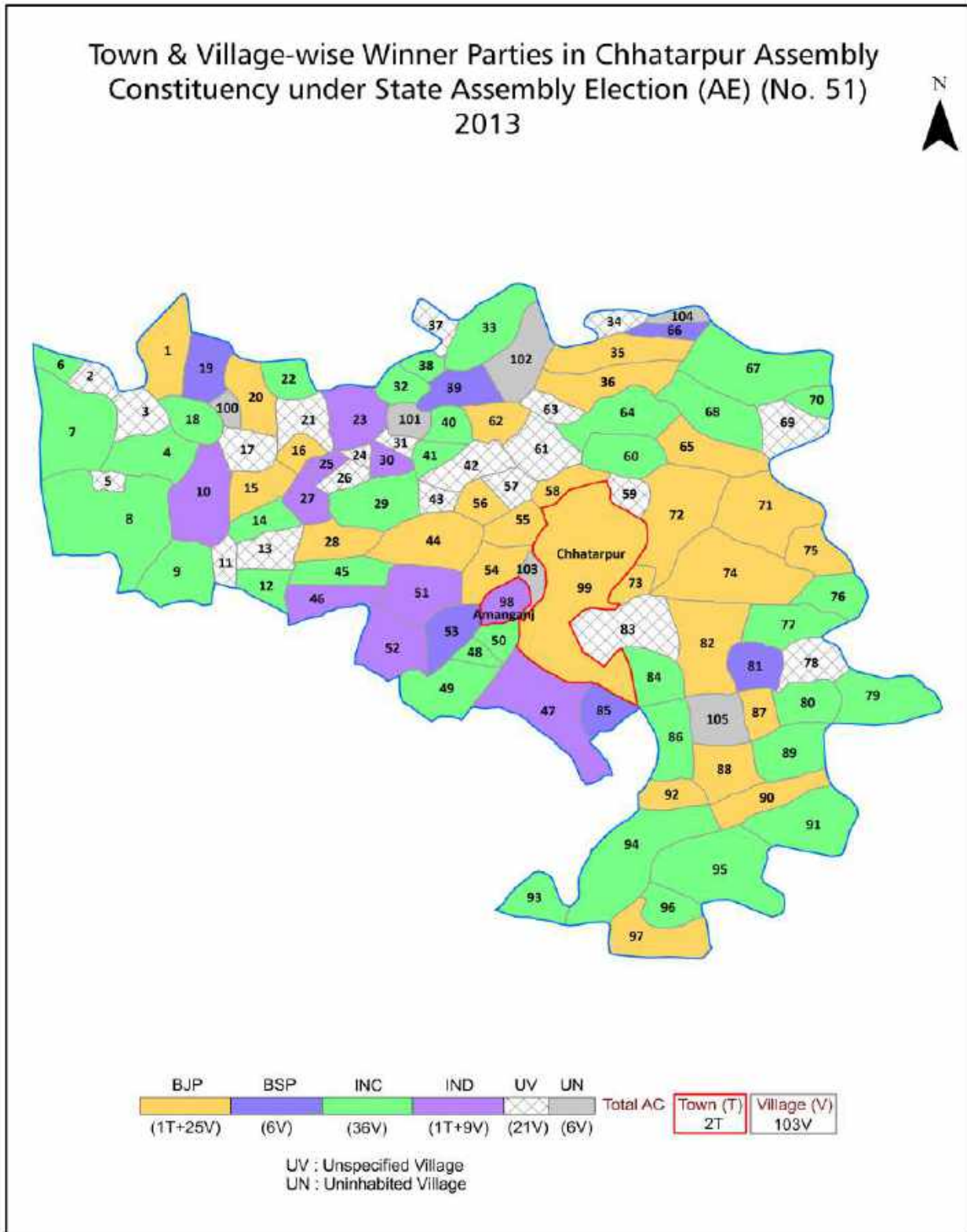
© Datanet India Pvt. Ltd.

All rights reserved. No part of this book may be reproduced, stored in a retrieval system or transmitted in any form or by any means, mechanical photocopying, photographing, scanning, recording or otherwise without the prior written permission of the publisher. Please refer to Disclaimer at page no. 200 for the use of this publication.

Printed in India

No.	Particulars	Page No.
	Introduction	
1	Assembly Constituency - (Vidhan Sabha) at a Glance Features of Assembly as per Delimitation Commission of India (2008)	1-2
	Location and Political Maps	
2	Location Map Boundaries of Assembly Constituency - (Vidhan Sabha) in District Boundaries of Assembly Constituency under Parliamentary Constituency - (Lok Sabha) Town & Village-wise Winner Parties- 2024, 2023, 2019, 2018, 2014, 2013, 2009 and 2008	3-11
	Administrative Setup (2011)	
3	District Sub-district Towns Villages Inhabited Villages Uninhabited Villages Village Panchayat Intermediate Panchayat	12-18
	Demographics (2011)	
4	Population Households Rural/Urban Population Towns and Villages by Population Size Sex Ratio (Total & 0-6 Years) Religious Population Social Population Literacy Rate	19-20
	Electoral Features	
5	Important Dates of Last Elections Held Electors by Gender Service Electors Voters Voters Turnout Polling Stations & Average Number of Electors per Polling Station Electors by Age Group Present Elected Representatives	21-26
	Historical Summary Election Results	
6	Vote Share of Major Parties Winning Margin (Number & Percentage) Polarity of Parties Summary Result of Assembly Segment of Parliamentary Elections 2024, 2019, 2014, 2009, 2004 and 1999 Summary Result of Assembly Elections 2023, 2018, 2013, 2008, 2003, 1998, 1993, 1990, 1985, 1980, 1977, 1972, 1967, 1962 and 1957	27-49
	Polling Station Level Election Results	
7	Name and Number of Polling Station 2024, 2023, 2019, 2018, 2014, 2013, 2009 and 2008 Polling Station-wise Electors, Voters & Voters Turnout 2024, 2023, 2019, 2018, 2014, 2013, 2009 and 2008 Polling Station wise Elections Results 2024, 2023, 2019, 2018, 2014, 2013, 2009 and 2008	50-179
	Share of Assembly Constituency	
8	Share of Assembly Constituency - (Vidhan Sabha) in State, District and Parliamentary Constituency - (Lok Sabha)	180
	Socio-Economic Amenities (2011)	
9	Access to Administrative Units Agricultural, Manufacturing and Industrial Commodities Demographic Indicators Education Health & Manpower Drinking Water Supply Sanitation Entertainment and Recreations Infrastructure Power Food Allocation Distribution and Marketing of Agriculture Commodities Infrastructure Transport and Road Infrastructure Communication Banking and Financial Services Land Use Irrigation Source	182-195
10	Abbreviation & Sources	197-198
11	Disclaimer	200

Location & Political Map



Administrative Setup

List of Village Panchayat & Intermediate Panchayat (Block) Name - 2011

Village Name	Village Panchayat Name	Intermediate Panchayat Name
Achatt	Achhatt	Chhatarpur
Amkhera	Parapatti	Chhatarpur
Atniya	Ataniya	Chhatarpur
Bachhroniya	Kadawan	Chhatarpur
Bagota (Part)	Bagauta	Chhatarpur
Bandhi Kalan	Bandhi Kala	Chhatarpur
Bangay (Bangaon-81)	Bangayn	Chhatarpur
Banpura	Rampur (Dhila)	Chhatarpur
Bara	Bara	Chhatarpur
Barayach Khera	Barayach Khera	Chhatarpur
Bardwaha Khurd	Pidpa	Chhatarpur
Bari	Bari	Chhatarpur
Barkoha	Barkonha	Chhatarpur
Basata	Basata	Chhatarpur
Bhagwantpura	Gaugayn	Chhatarpur
Bhirata	-	Chhatarpur
Brajpura	Brajpura	Chhatarpur
Budha	Ramgarh	Chhatarpur
Chaktapuwa	Kharka	Chhatarpur
Chandpura	Bandhi Kala	Chhatarpur
Chandrapura	Barkonha	Chhatarpur
Chhapar	Chhapar	Chhatarpur
Dalon	Dalon	Chhatarpur
Deri	Deri	Chhatarpur
Dhadari	Dhadari	Chhatarpur
Dhamchi	Dhamchi	Chhatarpur
Dhamora	Dhamaura	Chhatarpur
Dhuri	Dhuri	Chhatarpur
Dilapur	Dhilapur	Chhatarpur

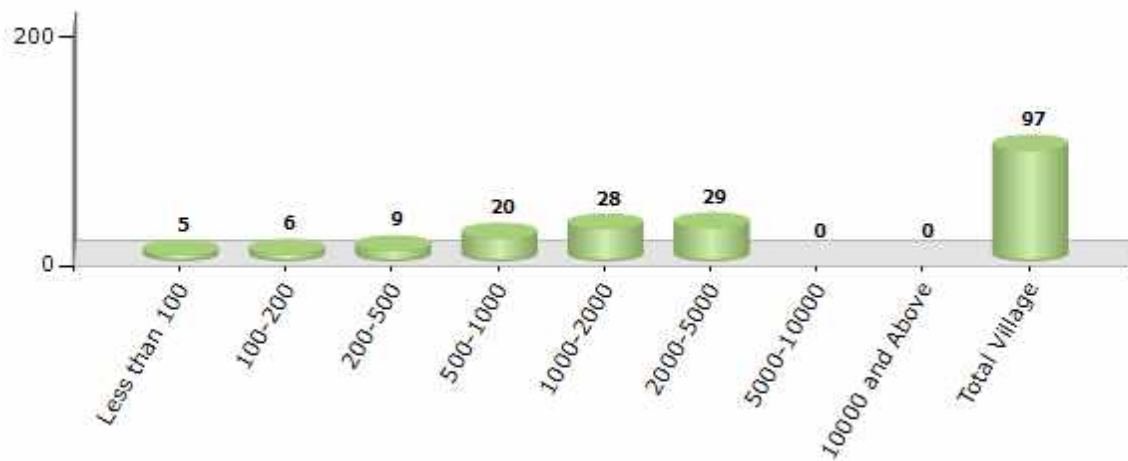
Contd....

Demographics

Number of Villages by Population Size - 2011

Less than 100	100-200	200-500	500-1000	1000-2000	2000-5000	5000-10000	10000 and Above	Total Village
5	6	9	20	28	29	0	0	97

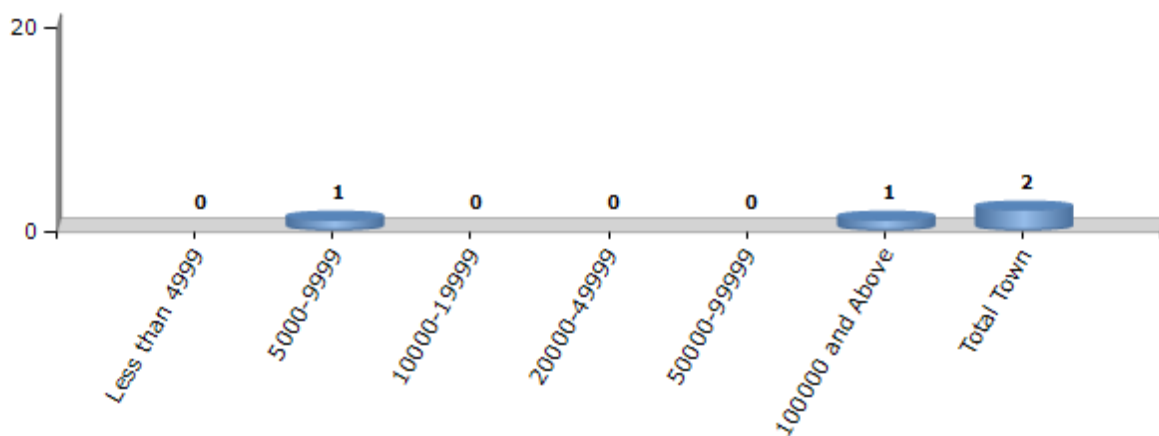
Number of Villages by Population Size - 2011



Number of Towns by Population Size - 2011

Less than 4999	5000-9999	10000-19999	20000-49999	50000-99999	100000 and Above	Total Town
0	1	0	0	0	1	2

Number of Towns by Population Size - 2011

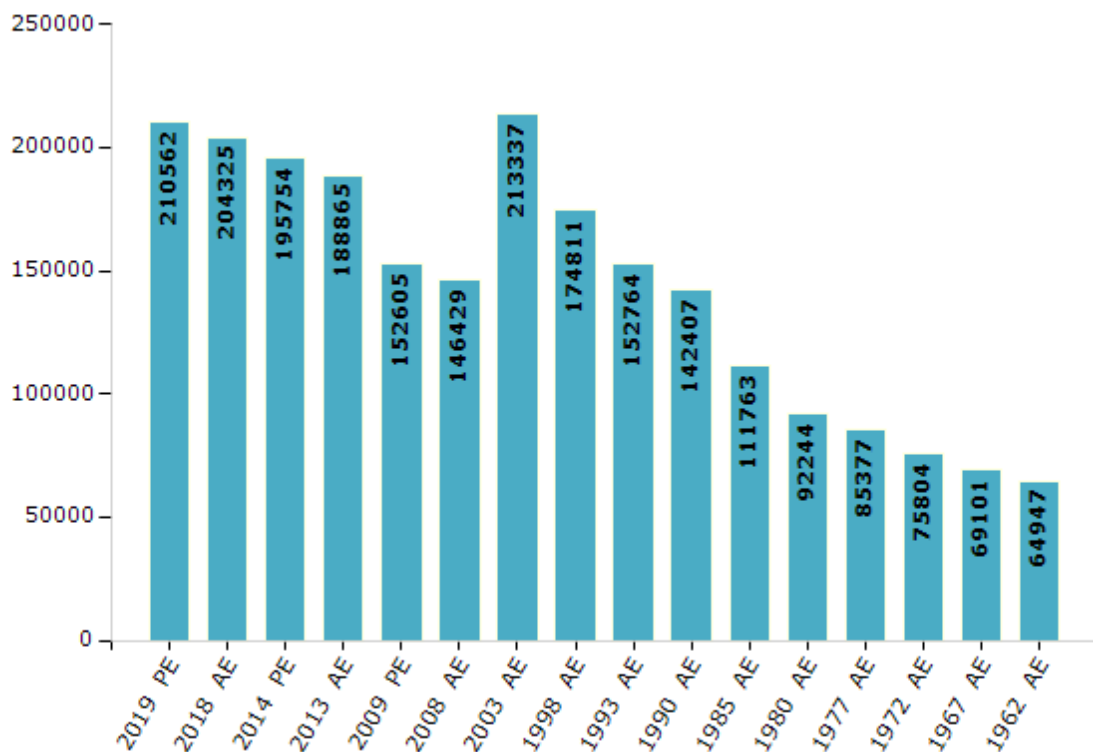


Electoral Features

Electors by Male & Female

Year	Male	Female	Others	Total	Year	Male	Female	Others	Total
2019 PE	112736	97821	5	210562	1993 AE	78074	74690	-	152764
2018 AE	109439	94881	5	204325	1990 AE	75822	66585	-	142407
2014 PE	105279	90472	3	195754	1985 AE	59087	52676	-	111763
2013 AE	101876	86988	1	188865	1980 AE	48522	43722	-	92244
2009 PE	83582	69023	-	152605	1977 AE	44904	40473	-	85377
2008 AE	79090	67339	-	146429	1972 AE	39951	35853	-	75804
2004 PE	-	-	-	-	1967 AE	-	-	-	69101
2003 AE	114582	98755	-	213337	1962 AE	-	-	-	64947
1999 PE	-	-	-	-	1957 AE	-	-	-	-
1998 AE	93079	81732	-	174811	1952 AE	-	-	-	-

Number of Electors



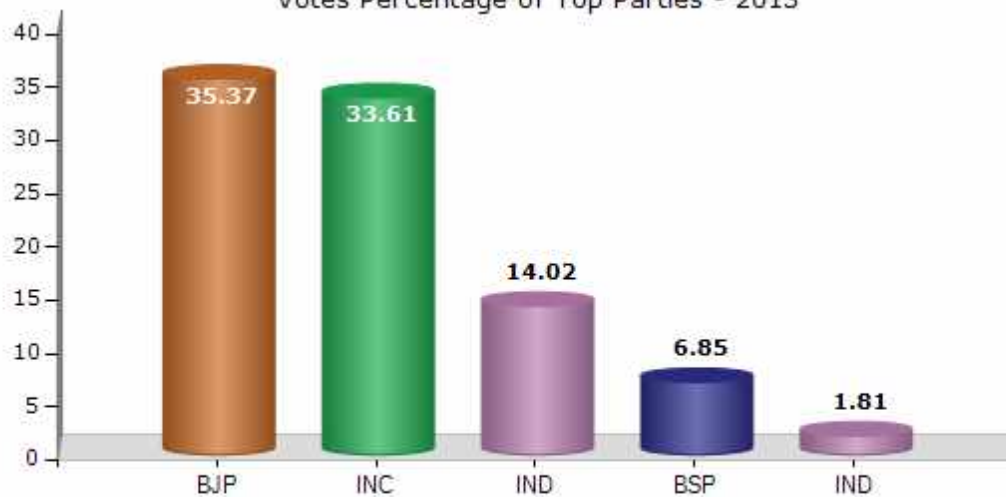
Note : AE : Assembly Election, PE : Assembly Segment of Parliamentary Election

Historical Summary Election Results

Summary Result of Assembly Election - 2013

Candidate Name	Party	Votes	Votes %
Lalita Yadav	BJP	44623	35.37
Alok Chaturvedi (Pajjan Bhaiya)	INC	42406	33.61
Deelmani Singh Urf Babbu Raja	IND	17683	14.02
Prahalad	BSP	8643	6.85
Pankaj Pahariya	IND	2279	1.81
Abdul Sameer	NCP	2251	1.78
Devideen	AD	1854	1.47
Lalita Rajpoot	IND	1368	1.08
Santosh Kumar	IND	1047	0.83
Arun Kumar Mishra	SP	854	0.68
Rahul Rai	IND	518	0.41
Mohammad Nawab Khan	IND	422	0.33
Munna	IND	381	0.3
	NOTA	1825	1.45

Votes Percentage of Top Parties - 2013



Polling Station Level Election Results

Number and Name of Polling Stations (PS) (2018)

Number of Polling Stations	Name of Polling Stations	Number of Polling Stations	Name of Polling Stations
1	Primary School Bhavan Koond	22	Primary School Building Lahera
2	Primary School Building (Eastern Part) Achatt	23	P. Shala Bhavan Tudar
3	Middle School Building (Western Part) Achatt	24	P. Pathshala Bhavan Shyamajhor
4	Haigs School Building(Poorvi Bhag) Salaiya	25	Shaskey U.M.V. Maheba (Uttari Bhag)
5	P.P.Shala Bhavan Salaiya	26	Shaskey U.M.V. Maheba (Dakshani Bhag)
6	M.Shala Bhavan Salaiya (Poorvi Bhag)	27	P. Pathshala Bhavan (Mukarva) Maheba
7	M.Shala Bhavan Salaiya (Paschimi Bhag)	28	S.P. Shala Bhavan Torna
8	M.Shala Bhavan (Poorvi Bhag) Bandhikala	29	P.P.Shala Bhavan Gora
9	M.Shala Bhavan (Paschimi Bhag) Bandhikala	30	M.S.Bhavan (Pachimi Bhag) Nandgaynkala
10	P.Pathshala Bhavan Parapatti - 3	31	M.S.Bhavan (Poorvi Bhag) Nandgaynkala
11	P.Pathshala Bhavan Parapatti - 1	32	Samaj Bhawan Lakshman Pura
12	P. Pathshala Bhavan Aamkhera	33	Sha. Pra. Shala Bhawan Lakshman Pura
13	Govt. Middle. School Bhavan Keeratpura	34	P.Pathshala Bhavan Kharka
14	P. Pathshala Bhavan Bara	35	P.Pathshala Bhavan Vanpura
15	M. Shala Bhavan (Uttari Bhag) Sukavan	36	P. Pathshala Bhavan Kalapani
16	P.P.Sha. Bhavan Sukavan	37	M.S.Bhavan Dhauri
17	M.Sha. Bhavan (Dakshini Bhag) Sukvan	38	P. Pa. Bhavan Dhauri
18	M. Sha. Bhavan (Paachimi Bhag) Sukvan	39	S.P.Pathshala Bhavan Jaipur
19	S.P. Shala Bhavan Sukwan	40	P. Pathshala Bhavan Hatna
20	M.Shala Bhavan (Poorvi Bhag)	41	Naveen Gram Panchayat Bhavan Dhillapur
21	M.Shala Bhavan Purawa (Pachimi Bhag)	42	P. Pa. Shala Bhavan Dhillapur

Contd....

Polling Station Level Election Results

Polling Station-wise Votes Secured by Overall Top Five Parties in Chhatarpur Assembly in Assembly Election (AE) under Tikamgarh Parliamentary Constituency in Madhya Pradesh (2018)

Number of Polling Station	Winner - Alok Chaturvedi (Pajjan Bhaiya) (INC)	Runner-up - Archana Guddu Singh (BJP)	3rd - Abdul Sameer (Bhaiya Thekedar) (BSP)	4th - Pandit Vinod Kumar Dubey (IND)	5th - Agrawal Vinod (SPAKP)	NOTA	Other	Total Votes Secured
36	367	274	75	16	9	3	66	810
37	158	171	88	14	0	2	27	460
38	200	195	9	3	3	2	22	434
39	277	232	49	7	3	2	40	610
40	196	242	91	7	6	2	30	574
41	263	256	11	7	10	4	22	573
42	220	225	60	6	7	5	37	560
43	319	289	47	10	7	5	32	709
44	322	203	7	2	4	0	12	550
45	214	138	5	0	4	4	16	381
46	451	348	18	4	5	2	65	893
47	222	138	23	1	8	2	53	447
48	390	347	26	6	6	5	30	810
49	254	196	32	6	2	2	30	522
50	336	99	129	10	5	2	24	605
51	235	212	43	8	2	0	31	531
52	136	191	64	5	5	4	19	424
53	225	293	5	3	2	3	23	554
54	217	182	9	4	5	0	18	435
55	232	80	44	5	3	1	34	399
56	407	98	16	19	7	4	33	584
57	349	195	75	19	5	3	34	680
58	119	55	287	24	2	15	11	513
59	246	158	91	9	10	3	33	550
60	283	316	72	21	9	3	88	792
61	198	356	131	34	8	1	38	766
62	324	275	109	11	10	8	26	763
63	234	165	20	6	2	3	24	454
64	214	91	8	5	8	1	18	345
65	189	526	52	7	4	2	66	846
66	466	35	9	0	2	3	9	524
67	264	190	61	2	6	1	28	552
68	270	334	39	13	7	5	44	712
69	227	277	13	8	9	1	46	581
70	255	371	6	8	6	0	44	690

Contd....

Polling Station Level Election Results

Winner, Runner-up and 3rd Party Position & Winning Margin According to Polling Stations in Chhatarpur Assembly in Assembly Election (AE) under Tikamgarh Parliamentary Constituency in Madhya Pradesh (2018)

Polling Station Number	Winner Party	Winner Votes (%)	Runner-up Party	Runner-up Votes (%)	Winning Margin Votes (%)	Third Party	Third Party Votes (%)	Other Votes (%)
67	INC	264 (47.83)	BJP	190 (34.42)	74 (13.41)	BSP	61 (11.05)	37 (6.7)
68	BJP	334 (46.91)	INC	270 (37.92)	64 (8.99)	BSP	39 (5.48)	69 (9.69)
69	BJP	277 (47.68)	INC	227 (39.07)	50 (8.61)	JANADIP	17 (2.93)	60 (10.33)
70	BJP	371 (53.77)	INC	255 (36.96)	116 (16.81)	JANADIP	9 (1.3)	55 (7.97)
71	INC	200 (33.73)	BJP	186 (31.37)	14 (2.36)	BSP	149 (25.13)	58 (9.78)
72	INC	352 (46.44)	BJP	314 (41.42)	38 (5.02)	BSP	61 (8.05)	31 (4.09)
73	BJP	326 (50.86)	INC	257 (40.09)	69 (10.77)	IND (RP)	9 (1.4)	49 (7.64)
74	BJP	277 (61.15)	INC	142 (31.35)	135 (29.8)	BSP	8 (1.77)	26 (5.74)
75	BJP	185 (35.31)	INC	178 (33.97)	7 (1.34)	BSP	136 (25.95)	25 (4.77)
76	BJP	341 (57.21)	BSP	153 (25.67)	188 (31.54)	INC	72 (12.08)	30 (5.03)
77	INC	403 (49.94)	BJP	309 (38.29)	94 (11.65)	BSP	51 (6.32)	44 (5.45)
78	INC	196 (31.56)	BJP	192 (30.92)	4 (0.64)	BSP	176 (28.34)	57 (9.18)
79	BJP	335 (57.96)	INC	115 (19.9)	220 (38.06)	BSP	79 (13.67)	49 (8.48)
80	BJP	213 (40.73)	INC	172 (32.89)	41 (7.84)	BSP	103 (19.69)	35 (6.69)
81	BJP	278 (47.12)	INC	182 (30.85)	96 (16.27)	BSP	65 (11.02)	65 (11.02)
82	BJP	251 (51.43)	INC	196 (40.16)	55 (11.27)	BSP	10 (2.05)	31 (6.35)
83	INC	254 (43.87)	BJP	192 (33.16)	62 (10.71)	BSP	110 (19)	23 (3.97)
84	INC	140 (48.28)	BJP	108 (37.24)	32 (11.04)	BSP	25 (8.62)	17 (5.86)
85	BJP	144 (59.02)	INC	96 (39.34)	48 (19.68)	BSP	1 (0.41)	3 (1.23)
86	INC	304 (47.43)	BJP	257 (40.09)	47 (7.34)	IND (RP)	12 (1.87)	68 (10.61)
87	INC	296 (44.18)	BJP	274 (40.9)	22 (3.28)	BSP	47 (7.01)	53 (7.91)
88	BJP	339 (35.91)	INC	338 (35.81)	1 (0.1)	BSP	206 (21.82)	61 (6.46)
89	INC	255 (40.8)	BJP	158 (25.28)	97 (15.52)	BSP	149 (23.84)	63 (10.08)
90	BJP	358 (50.78)	INC	328 (46.52)	30 (4.26)	BSP	10 (1.42)	9 (1.28)
91	BJP	334 (42.44)	INC	321 (40.79)	13 (1.65)	BSP	112 (14.23)	20 (2.54)
92	BJP	353 (58.93)	INC	218 (36.39)	135 (22.54)	BSP	14 (2.34)	14 (2.34)
93	BJP	282 (56.4)	INC	194 (38.8)	88 (17.6)	BSP	7 (1.4)	17 (3.4)
94	BJP	142 (48.8)	INC	135 (46.39)	7 (2.41)	BSP	9 (3.09)	5 (1.72)
95	INC	265 (55.91)	BJP	180 (37.97)	85 (17.94)	BSP	21 (4.43)	8 (1.69)
96	INC	382 (49.16)	BJP	360 (46.33)	22 (2.83)	BSP	12 (1.54)	23 (2.96)
97	BJP	333 (46.97)	INC	329 (46.4)	4 (0.57)	JANADIP	25 (3.53)	22 (3.1)
98	BJP	288 (56.14)	INC	199 (38.79)	89 (17.35)	JANADIP	11 (2.14)	15 (2.92)
99	BJP	232 (53.95)	INC	165 (38.37)	67 (15.58)	JANADIP	11 (2.56)	22 (5.12)

Contd....

Socio-Economic Amenities - Rural

Access to Education Facilities

Particulars	Number of Village (% of Population)				
	Available	Not Available	If Not Available (Distance of Nearest Facility)		
			A	B	C
Govt. Primary School	91 (100)	6 (0)	4 (0)	0 (0)	0 (0)
Private Primary School	9 (16)	88 (84)	0 (0)	0 (0)	0 (0)
Govt. Middle School	57 (81)	40 (19)	27 (14)	7 (3)	0 (0)
Private Middle School	5 (11)	92 (89)	0 (0)	0 (0)	0 (0)
Govt. Secondary School	11 (24)	86 (76)	24 (22)	39 (34)	12 (12)
Private Secondary School	1 (3)	96 (97)	0 (0)	1 (1)	0 (0)
Govt. Senior Secondary School	9 (18)	88 (82)	16 (15)	39 (41)	24 (22)
Private Senior Secondary School	1 (3)	96 (97)	0 (0)	0 (0)	0 (0)
Govt. Arts and Science Degree College	0 (0)	97 (100)	5 (6)	27 (26)	47 (51)
Private Arts and Science Degree College	1 (3)	96 (97)	0 (0)	0 (0)	0 (0)
Govt. Engineering College	0 (0)	97 (100)	0 (0)	0 (0)	5 (6)
Private Engineering College	0 (0)	97 (100)	4 (5)	10 (11)	26 (29)
Govt. Medicine College	0 (0)	97 (100)	6 (3)	10 (10)	33 (32)
Private Medicine College	0 (0)	97 (100)	0 (0)	0 (0)	0 (0)
Govt. Management Institute	0 (0)	97 (100)	0 (0)	12 (12)	15 (13)
Private Management Institute	0 (0)	97 (100)	0 (0)	0 (0)	1 (3)
Govt. Polytechnic	0 (0)	97 (100)	7 (9)	19 (22)	71 (69)
Private Polytechnic	0 (0)	97 (100)	0 (0)	0 (0)	0 (0)
Govt. Vocational Training School/ITI	0 (0)	97 (100)	9 (12)	27 (29)	61 (59)
Private Vocational Training School/ITI	0 (0)	97 (100)	0 (0)	0 (0)	0 (0)
Govt. Non Formal Training Centre	0 (0)	97 (100)	10 (14)	27 (26)	60 (60)
Private Non Formal Training Centre	0 (0)	97 (100)	0 (0)	0 (0)	0 (0)
Govt. School For Disabled	0 (0)	97 (100)	4 (4)	10 (10)	12 (10)
Private School For Disabled	0 (0)	97 (100)	0 (0)	0 (0)	2 (1)
Government Others	0 (0)	97 (100)	9 (12)	26 (26)	61 (60)
Private Others	1 (2)	96 (98)	0 (0)	0 (0)	0 (0)

Note : Distance A : Less than 5 km; B : Between 5-10 km; C : 10+ km.; Source : Data Analysis is based on 2011 Census.

DISCLAIMER

The Terms of Use and Disclaimer of Datanet India Private Limited (hereinafter referred to as "Datanet") for use of this analysis report of **Chhatarpur Assembly Constituency (Chhatarpur Vidhan Sabha)** :-

1. **Assembly Factbook™** is a Registered Trade Mark owned by Datanet.
2. All the maps are sketched and graphical representation only and have not been drawn to the scale and also not to represent the actual geographical area or boundary of the unit.
3. The data for the aforesaid analysis is based on authentic sources and has been culled from the various publications of Census, CSO and NSSO for district and block level data, various central and state government departments, Central & State Elections Commissions and the concerned Returning Officers' releases, Electoral Rolls, Election results and allied publications, internal assessment, surveys, estimates and analysis. Therefore, certain adjustment of data at micro level may have been done to arrive closer to the macro data.
4. Data have been provided on an "As Is" and "As AVAILABLE" basis
5. The colours shown in the maps or diagram and charts of a particular party, alliance or AC are indicative and do not represent them.
6. This publication which includes maps, sheets, graphs and data would be the property under copyright of Datanet only. The user may use these for its internal study, analysis and research purposes. It's public display, re-selling or any commercial uses by the user are not allowed.
7. Datanet has taken due care and caution in compilation and processing of data and allied information, but does not guarantee the accuracy, adequacy or completeness of any information/analysis and will be not responsible for any errors or omissions or for the results obtained from the use of such information/analysis.
8. All the contents for the publication have been culled from various authentic sources and Datanet reasonably believes such sources to be reliable, but does not make any representations, express or implied as to the accuracy or fitness of use of such information. The information or contents of the information/analysis do not constitute advice and should not be relied upon in making (or refraining from making) any decision. Any reliance placed upon the information provided by Datanet is the sole responsibility and strictly at the user's risk.
9. In no event will Datanet be liable for any damages (including, without limitation, damages for loss of business projects, or loss of profits) arising in contract, tort or otherwise from the use of or inability to use any of its contents, or from any action taken (or refrained from being taken) as a result of using the analysis or any of its contents. Datanet its directors, owners, editors, officials, employees, distributor and agents or any associate will not be liable for any errors in the information contained or any consequences arising from the use of the contents of the provided information/analysis.
10. If any provision of these terms and conditions is held invalid or illegal or unenforceable for any reason by any court of competent jurisdiction, such provision shall be severed and the remainder of provisions of the terms and conditions shall continue in full force and effect as if the Term of Use had been executed with the invalid, illegal or unenforceable provision eliminated.
11. If there are any discrepancies in the information provided, please bring it to attention of Datanet for suitable rectification measures.

Buy Online This Complete Book At
Datanet India eBooks Store

www.indiastatpublications.com

or go directly at

[http://www.indiastatpublications.com/
Assembly_factbook/Madhya_Pradesh/Tikamgarh/Chhatarpur](http://www.indiastatpublications.com/Assembly_factbook/Madhya_Pradesh/Tikamgarh/Chhatarpur)

 **indiastat**elections

