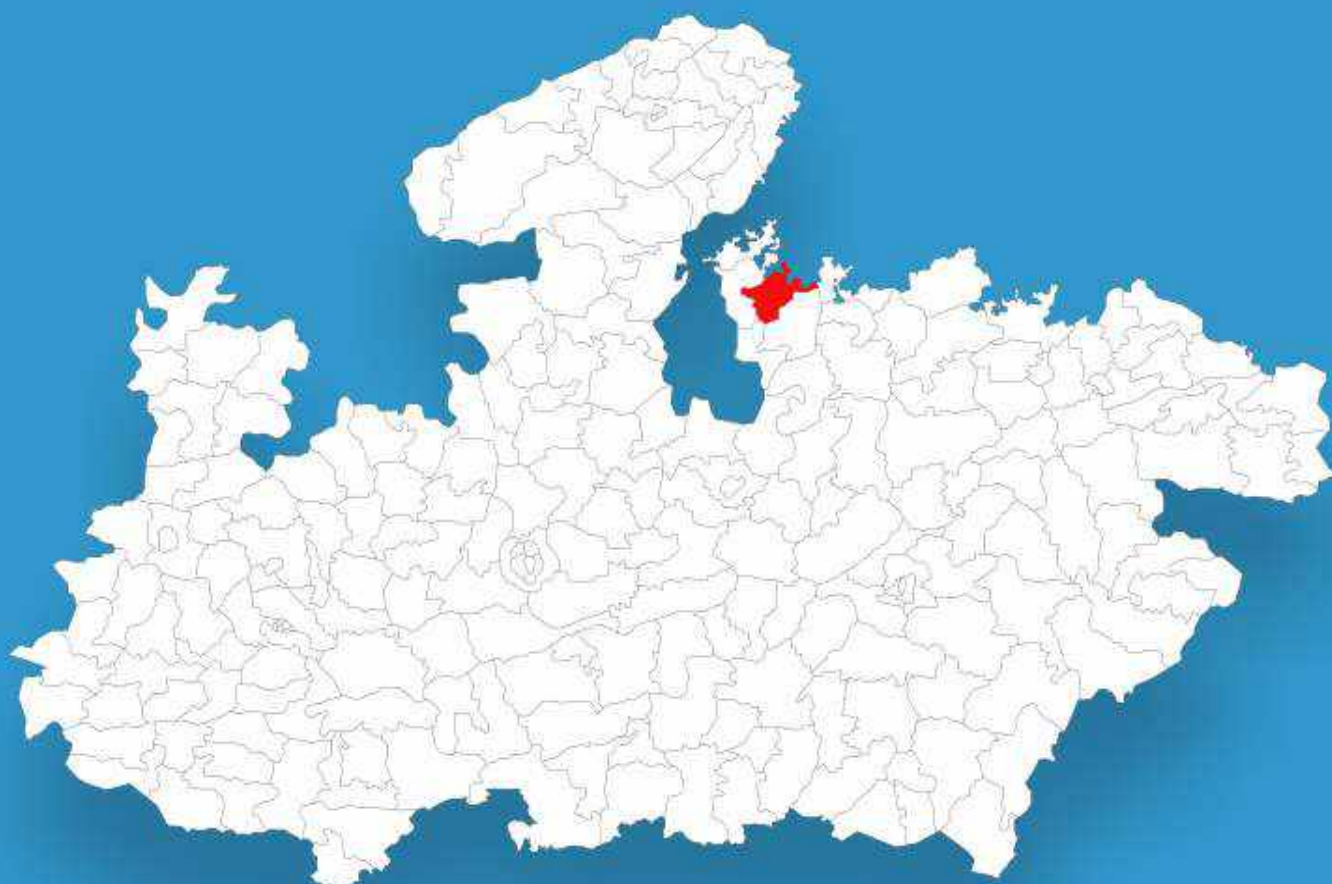




Madhya Pradesh

# Assembly Factbook™

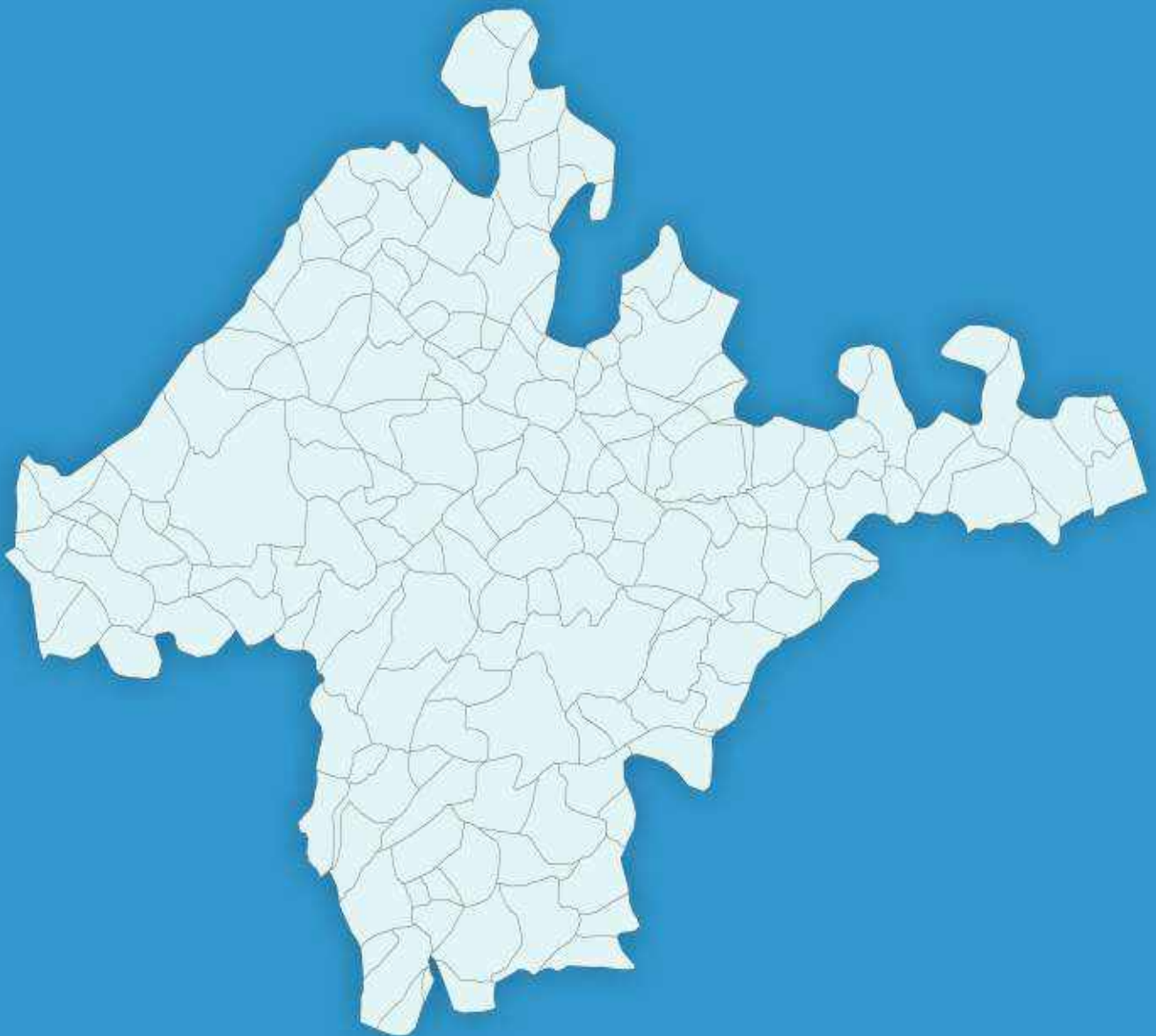
Jatara Assembly Constituency



Key Electoral Data of Jatara  
Assembly Constituency (Vidhan Sabha)

Madhya Pradesh  
**Assembly Factbook**<sup>TM</sup>

Jatara Assembly Constituency



Jatara Vidhan Sabha

## **Editor & Director**

Dr. R.K. Thukral

## **Research Editor**

Dr. Shafeeq Rahman

## **Compiled, Researched and Published by Datanet India Pvt. Ltd.**

D-100, 1st Floor,

Okhla Industrial Area, Phase-I,  
New Delhi- 110020.

Ph.: 91-11- 43580781-84

Email : support@indiastatpublications.com

Website : www.indiastatelections.com

## **Online Book Store :**

www.indiastatpublications.com

**Report No. :** AFB/MP-044-0125

**ISBN :** 978-93-87165-90-8

**First Edition :** January, 2018

**Eighth Updated Edition :** January, 2025

**Price :** Rs. 11500/-

US\$ 310

**© Datanet India Pvt. Ltd.**

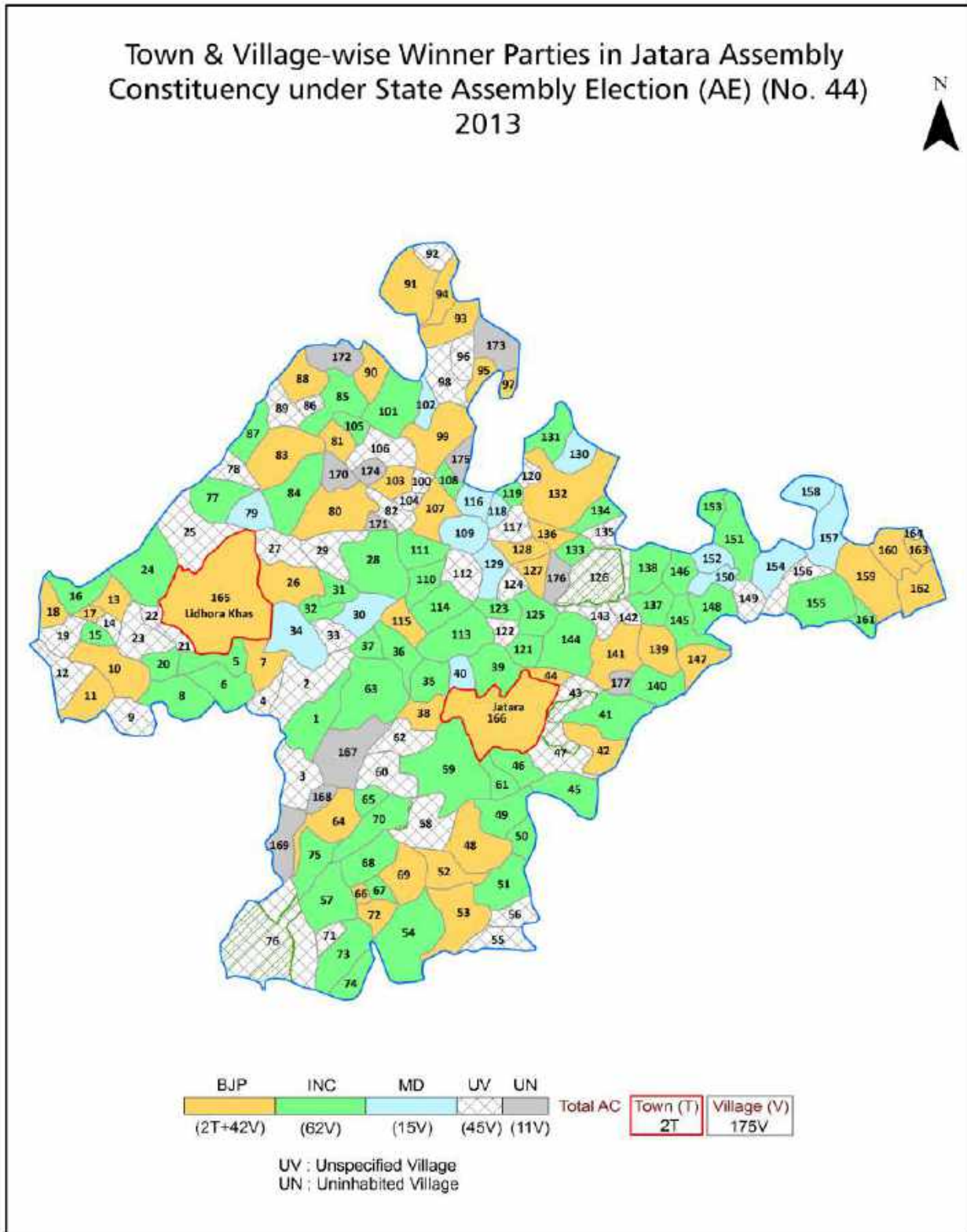
All rights reserved. No part of this book may be reproduced, stored in a retrieval system or transmitted in any form or by any means, mechanical photocopying, photographing, scanning, recording or otherwise without the prior written permission of the publisher. Please refer to Disclaimer at page no. 210 for the use of this publication.

Printed in India

No.	Particulars	Page No.
	<b>Introduction</b>	
1	Assembly Constituency - (Vidhan Sabha) at a Glance   Features of Assembly as per Delimitation Commission of India (2008)	1-2
	<b>Location and Political Maps</b>	
2	Location Map   Boundaries of Assembly Constituency - (Vidhan Sabha in District   Boundaries of Assembly Constituency under Parliamentary Constituency - (Lok Sabha)   Town & Village-wise Winner Parties- 2024, 2023, 2019, 2018, 2014, 2013, 2009 and 2008	3-11
	<b>Administrative Setup (2011)</b>	
3	District   Sub-district   Towns   Villages   Inhabited Villages   Uninhabited Villages   Village Panchayat   Intermediate Panchayat	12-20
	<b>Demographics (2011)</b>	
4	Population   Households   Rural/Urban Population   Towns and Villages by Population Size   Sex Ratio (Total & 0-6 Years)   Religious Population   Social Population   Literacy Rate	21-22
	<b>Electoral Features</b>	
5	Important Dates of Last Elections Held   Electors by Gender   Service Electors   Voters   Voters Turnout   Polling Stations & Average Number of Electors per Polling Station   Electors by Age Group   Present Elected Representatives	23-28
	<b>Historical Summary Election Results</b>	
6	Vote Share of Major Parties   Winning Margin (Number & Percentage   Polarity of Parties   Summary Result of Assembly Segment of Parliamentary Elections 2024, 2019, 2014, 2009, 2004 and 1999   Summary Result of Assembly Elections 2023, 2018, 2013, 2008, 2003, 1998, 1993, 1990, 1985, 1980, 1977, 1972, 1967, 1962 and 1957	29-51
	<b>Polling Station Level Election Results</b>	
7	Name and Number of Polling Station 2024, 2023, 2019, 2018, 2014, 2013, 2009 and 2008   Polling Station-wise Electors, Voters & Voters Turnout 2024, 2023, 2019, 2018, 2014, 2013, 2009 and 2008   Polling Station wise Elections Results 2024, 2023, 2019, 2018, 2014, 2013, 2009 and 2008	52-189
	<b>Share of Assembly Constituency</b>	
8	Share of Assembly Constituency - (Vidhan Sabha) in State, District and Parliamentary Constituency - (Lok Sabha)	190
	<b>Socio-Economic Amenities (2011)</b>	
9	Access to Administrative Units   Agricultural, Manufacturing and Industrial Commodities   Demographic Indicators   Education   Health & Manpower   Drinking Water Supply   Sanitation   Entertainment and Recreations Infrastructure   Power   Food Allocation Distribution and Marketing of Agriculture Commodities Infrastructure   Transport and Road Infrastructure   Communication   Banking and Financial Services   Land Use   Irrigation Source	192-205
10	<b>Abbreviation &amp; Sources</b>	207-208
11	<b>Disclaimer</b>	210



Location & Political Map



## Administrative Setup

### List of Village Panchayat & Intermediate Panchayat (Block) Name - 2011

Village Name	Village Panchayat Name	Intermediate Panchayat Name
Ajokhar	Para	Palera
Allpur	Khargupura	Palera
Anantpura	Bhagwant Pura	Palera
Antpura	Chhipri	Jatara
Aparwal	Marguwan	Jatara
Babai	Bavai	Palera
Bachhoda Bhata	Bhachhouda	Jatara
Bagoura	Bagoura	Jatara
Baharo Tal	Tanga	Jatara
Baiwarjangan	Vairbar	Jatara
Baiwarkhas	Vairbar	Jatara
Bajetpura	Bajeet Pura	Jatara
Baldeopura	Baldeopura	Jatara
Bamhaurikalan	Bamhuri Kala	Palera
Bamhori Abda	Bamhri Abda	Jatara
Bamhori Khas	Bamhori Khas	Jatara
Bandarguda	Vairbar	Jatara
Banpura	Harkan Pura	Palera
Barana(Thar)	Barana	Palera
Baraun	Bhadrai	Palera
Bari	Bari	Palera
Barkachhar	Niboura	Palera
Bhadrai Udaypura	Bhadrai	Palera
Bhagwant Nagar	Para	Palera
Bhagwant Singh Ka Khira	Kachiya Guda	Palera
Bhagwantpura Khirak	Bhagwant Pura	Palera
Bijrawan	Harkan Pura	Palera
Bijrotha	Phateha Ka Khirak	Jatara
Bishanpura	Uprara	Palera

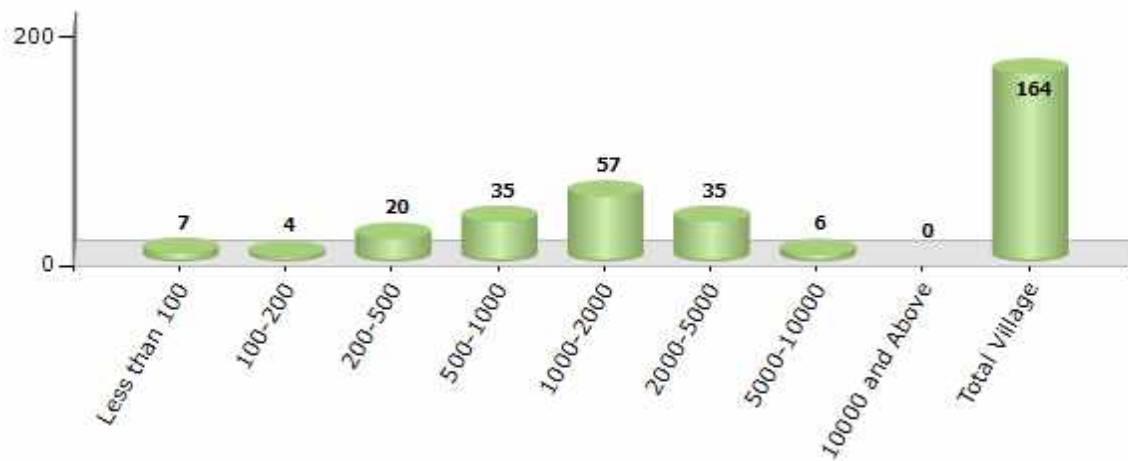
Contd....

## Demographics

### Number of Villages by Population Size - 2011

Less than 100	100-200	200-500	500-1000	1000-2000	2000-5000	5000-10000	10000 and Above	Total Village
7	4	20	35	57	35	6	0	164

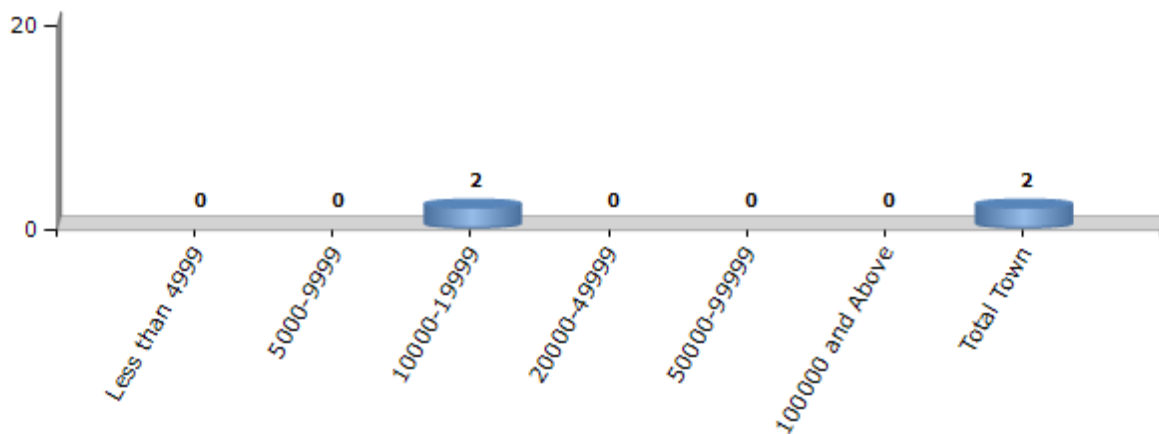
Number of Villages by Population Size - 2011



### Number of Towns by Population Size - 2011

Less than 4999	5000-9999	10000-19999	20000-49999	50000-99999	100000 and Above	Total Town
0	0	2	0	0	0	2

Number of Towns by Population Size - 2011

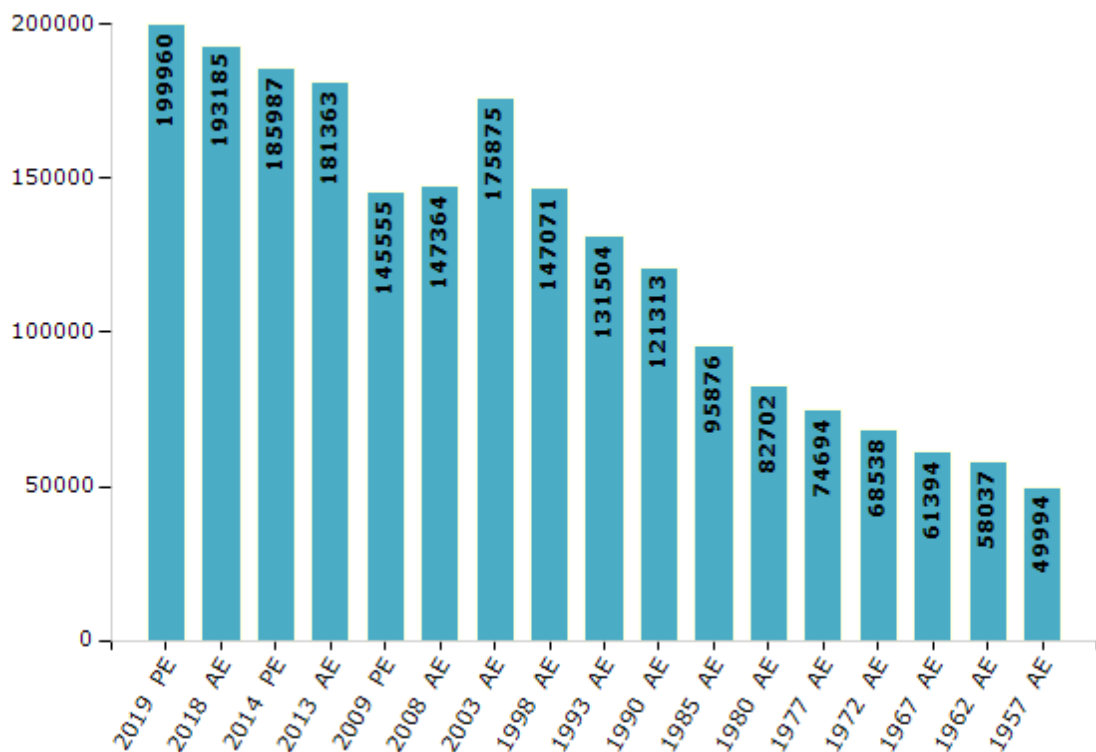


## Electoral Features

### Electors by Male & Female

Year	Male	Female	Others	Total	Year	Male	Female	Others	Total
2019 PE	105245	94713	2	199960	1993 AE	70248	61256	-	131504
2018 AE	102286	90898	1	193185	1990 AE	64546	56767	-	121313
2014 PE	99393	86590	4	185987	1985 AE	49977	45899	-	95876
2013 AE	97095	84264	4	181363	1980 AE	42527	40175	-	82702
2009 PE	78232	67323	-	145555	1977 AE	38392	36302	-	74694
2008 AE	78584	68780	-	147364	1972 AE	35299	33239	-	68538
2004 PE	-	-	-	-	1967 AE	-	-	-	61394
2003 AE	93832	82043	-	175875	1962 AE	-	-	-	58037
1999 PE	-	-	-	-	1957 AE	-	-	-	49994
1998 AE	79443	67628	-	147071	1952 AE	-	-	-	-

Number of Electors



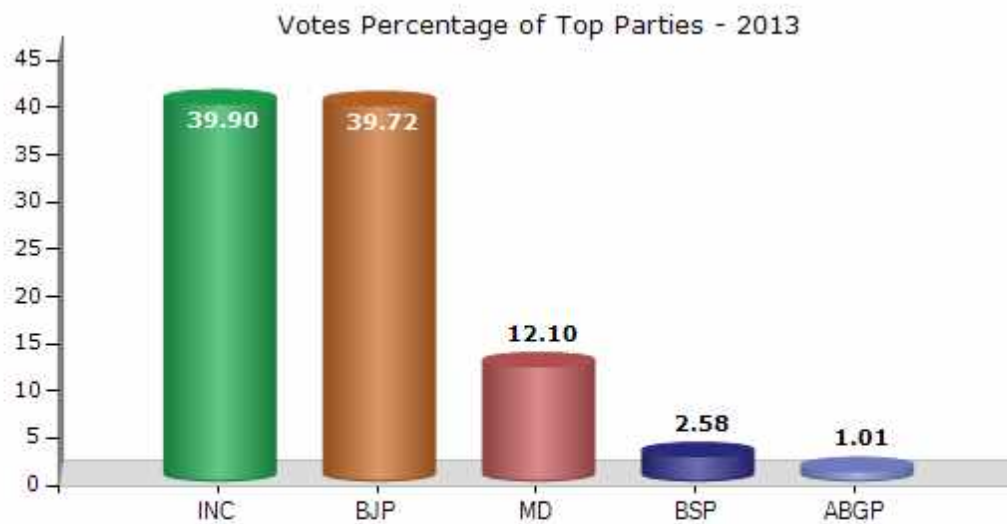
Note : AE : Assembly Election, PE : Assembly Segment of Parliamentary Election



## Historical Summary Election Results

### Summary Result of Assembly Election - 2013

Candidate Name	Party	Votes	Votes %
Ahirwar Dinesh Kumar	INC	51149	39.9
Harishankar Khatik	BJP	50916	39.72
Santosh	MD	15516	12.1
Anil Ravi	BSP	3310	2.58
Ahirwar Dinesh	ABGP	1289	1.01
Kewra Devi Khangar	SP	1130	0.88
Suresh	IND	938	0.73
Satish Ahirwar	IND	934	0.73
Duli Chandra Ahirwar	IND	654	0.51
Bhagchandra Ahirwar	IND	611	0.48
	NOTA	1755	1.37



## Polling Station Level Election Results

### Number and Name of Polling Stations (PS) (2018)

Number of Polling Stations	Name of Polling Stations	Number of Polling Stations	Name of Polling Stations
1	Prathamik Shala Chhipari Khas Room No 1	22	Madhyamik Shala Aparwal
2	Pra. Sha. Chhipri Khas Kaksha Kra. 2	23	Prathamik Pathshala Baranakhas
3	Navin Prathamik Shala Chhipari Khas	24	Madamikpathshala Baranakhas
4	Pra. Shala Antpura	25	Govt. Higher Secondry School West Lidhora Khas
5	Prathamik Shala Raniganj	26	Govt. Higher Secondry School East Lidhora Khas
6	Pra. Shala Firojpura Bhata	27	Nagar Palika West Lidhora Khas
7	Middle School Lakhroon	28	Nagar Palika East Lidhora Khas
8	Prathamik Shala Pratappura	29	Primary School Lidhora Khas (Bhootesha)
9	Shiksha Garanti Sala Bahwan Firojpoora	30	Middel School Naveen Room Lidhora Khas
10	Govt. Higher Secondry School Room No 2 Bhamhoriu Khas	31	Primary School Naveen Room Lidhora Khas
11	Balak Madhmik Shala Bamhori Khas	32	Govt. Higher Secondry School South Room No 8 Lidhora Khas
12	Madhyamik Shala Bhawan Bas Stand Ke Pas Bamhourikhas	33	Naveen Primary School Wahan Lidhora Khas
13	Kanya Ma. Shala Bamhori Khas	34	Govt. Higher Secondry School East Lidhora Khas
14	Girl Primary School Bamhori Khas	35	Prathamik Shala Gotet Khas
15	Kanya Primary Shala Bhawan Bamhourikhas	36	Prathamik Shala Gotet Khas
16	Prathamik Pathshala Ratanaguvan Atirikt Khash	37	Madhyamik Shala Purvi Bhag Sataguvan
17	Madhaymik Path Shala Ratan Gua Khas	38	Madhyamik Shala Pashchimi Bhag Sataguvan
18	Prathamik Pathshala Birau	39	Primary School Satguva
19	Madhyamik Shala Birau	40	S.Pr.Shala Variyan Mohlla Sataguvan
20	Madh. Shala Bhawan Maraguvan	41	Shaskiy Pra. Shala Satgunwa Khas
21	Prathamik Pathshala Maraguva	42	Sha.Pra. Shala Satgunwa Ugad

Contd....

## Polling Station Level Election Results

### Polling Station-wise Votes Secured by Overall Top Five Parties in Jatara Assembly in Assembly Election (AE) under Tikamgarh Parliamentary Constituency in Madhya Pradesh (2018)

Number of Polling Station	Winner - Khatik Harishankar (BJP)	Runner-up - R.R. Bansal (MD)	3rd - Anita Prabhu Dayal Khatik (SP)	4th - Dwarika Prasad Ahirwar (BSP)	5th - Dr. Vikram Choudhary (LJD)	NOTA	Other	Total Votes Secured
36	141	65	137	53	2	6	6	410
37	301	38	427	6	2	9	23	806
38	97	161	11	91	12	8	15	395
39	29	145	11	49	3	5	18	260
40	99	356	63	4	7	25	28	582
41	66	250	95	6	4	8	35	464
42	295	8	139	1	4	16	24	487
43	440	248	59	33	3	16	23	822
44	287	4	30	104	4	3	6	438
45	143	28	24	249	0	7	12	463
46	297	55	5	149	8	15	29	558
47	222	287	5	7	6	10	35	572
48	122	161	1	95	7	9	23	418
49	309	103	1	2	6	9	7	437
50	255	285	26	12	8	23	65	674
51	42	211	4	2	4	4	23	290
52	232	212	10	22	3	11	16	506
53	125	10	258	182	3	5	20	603
54	197	40	23	63	5	0	7	335
55	290	70	7	4	0	4	3	378
56	214	205	4	34	4	4	10	475
57	202	139	18	58	1	3	15	436
58	281	137	27	3	6	3	15	472
59	337	85	25	16	2	16	12	493
60	177	415	26	2	12	24	75	731
61	264	88	19	183	6	11	14	585
62	100	224	1	0	2	6	13	346
63	191	229	13	8	2	10	29	482
64	83	76	41	69	8	4	17	298
65	348	190	11	176	5	2	22	754
66	358	79	9	139	2	7	19	613
67	241	191	7	2	8	14	33	496
68	127	101	14	179	5	3	16	445
69	317	85	8	147	5	17	14	593
70	301	35	28	217	3	7	8	599

Contd....

## Polling Station Level Election Results

**Winner, Runner-up and 3rd Party Position & Winning Margin According to Polling Stations in Jatara Assembly in Assembly Election (AE) under Tikamgarh Parliamentary Constituency in Madhya Pradesh (2018)**

Polling Station Number	Winner Party	Winner Votes (%)	Runner-up Party	Runner-up Votes (%)	Winning Margin Votes (%)	Third Party	Third Party Votes (%)	Other Votes (%)
67	BJP	241 (48.59)	MD	191 (38.51)	50 (10.08)	IND (ARK)	12 (2.42)	52 (10.48)
68	BSP	179 (40.22)	BJP	127 (28.54)	52 (11.68)	MD	101 (22.7)	38 (8.54)
69	BJP	317 (53.46)	BSP	147 (24.79)	170 (28.67)	MD	85 (14.33)	44 (7.42)
70	BJP	301 (50.25)	BSP	217 (36.23)	84 (14.02)	MD	35 (5.84)	46 (7.68)
71	BJP	202 (56.9)	BSP	64 (18.03)	138 (38.87)	SP	60 (16.9)	29 (8.17)
72	BJP	319 (71.52)	BSP	53 (11.88)	266 (59.64)	SP	48 (10.76)	26 (5.83)
73	BJP	334 (60.73)	SP	107 (19.45)	227 (41.28)	BSP	86 (15.64)	23 (4.18)
74	BJP	300 (41.27)	MD	254 (34.94)	46 (6.33)	BSP	93 (12.79)	80 (11)
75	MD	290 (48.33)	BJP	169 (28.17)	121 (20.16)	SP	50 (8.33)	91 (15.17)
76	BJP	416 (62.09)	BSP	89 (13.28)	327 (48.81)	SP	86 (12.84)	79 (11.79)
77	MD	358 (43.29)	BJP	210 (25.39)	148 (17.9)	SP	124 (14.99)	135 (16.32)
78	SP	499 (53.83)	BJP	331 (35.71)	168 (18.12)	BSP	26 (2.8)	71 (7.66)
79	SP	412 (66.13)	BJP	124 (19.9)	288 (46.23)	BSP	63 (10.11)	24 (3.85)
80	BJP	215 (55.27)	SP	76 (19.54)	139 (35.73)	BSP	51 (13.11)	47 (12.08)
81	BJP	266 (68.03)	SP	60 (15.35)	206 (52.68)	BSP	43 (11)	22 (5.63)
82	BJP	211 (63.17)	SP	56 (16.77)	155 (46.4)	BSP	47 (14.07)	20 (5.99)
83	BJP	348 (67.18)	BSP	87 (16.8)	261 (50.38)	SP	43 (8.3)	40 (7.72)
84	SP	576 (67.13)	BJP	119 (13.87)	457 (53.26)	BSP	110 (12.82)	53 (6.18)
85	BJP	172 (32.89)	SP	146 (27.92)	26 (4.97)	MD	82 (15.68)	123 (23.52)
86	SP	172 (33.99)	BJP	170 (33.6)	2 (0.39)	MD	134 (26.48)	30 (5.93)
87	SP	315 (58.88)	BJP	112 (20.93)	203 (37.95)	BSP	33 (6.17)	75 (14.02)
88	SP	375 (59.06)	BJP	199 (31.34)	176 (27.72)	MD	35 (5.51)	26 (4.09)
89	BJP	468 (66.57)	SP	111 (15.79)	357 (50.78)	BSP	61 (8.68)	63 (8.96)
90	BJP	161 (35.94)	MD	130 (29.02)	31 (6.92)	BSP	119 (26.56)	38 (8.48)
91	BJP	216 (47.16)	MD	178 (38.86)	38 (8.3)	BSP	23 (5.02)	41 (8.95)
92	MD	296 (41.23)	BJP	234 (32.59)	62 (8.64)	SP	142 (19.78)	46 (6.41)
93	BJP	412 (58.44)	SP	180 (25.53)	232 (32.91)	BSP	75 (10.64)	38 (5.39)
94	BJP	327 (46.78)	BSP	299 (42.78)	28 (4)	SP	40 (5.72)	33 (4.72)
95	BJP	385 (55.08)	BSP	134 (19.17)	251 (35.91)	SP	99 (14.16)	81 (11.59)
96	BJP	289 (41.64)	SP	283 (40.78)	6 (0.86)	MD	62 (8.93)	60 (8.65)
97	BJP	127 (34.14)	BSP	83 (22.31)	44 (11.83)	MD	73 (19.62)	89 (23.92)
98	BSP	208 (56.06)	MD	94 (25.34)	114 (30.72)	BJP	41 (11.05)	28 (7.55)
99	BJP	154 (28.21)	SP	147 (26.92)	7 (1.29)	MD	144 (26.37)	101 (18.5)

Contd....

## Socio-Economic Amenities - Rural

### Access to Education Facilities

Particulars	Number of Village (% of Population)				
	Available	Not Available	If Not Available (Distance of Nearest Facility)		
			A	B	C
Govt. Primary School	146 (99)	18 (1)	12 (1)	3 (0)	0 (0)
Private Primary School	13 (18)	151 (82)	0 (0)	0 (0)	0 (0)
Govt. Middle School	89 (81)	75 (19)	57 (15)	10 (3)	0 (0)
Private Middle School	8 (11)	156 (89)	0 (0)	0 (0)	0 (0)
Govt. Secondary School	28 (40)	136 (60)	57 (23)	46 (21)	14 (6)
Private Secondary School	3 (7)	161 (93)	2 (2)	3 (1)	1 (0)
Govt. Senior Secondary School	6 (11)	158 (89)	23 (13)	55 (35)	58 (31)
Private Senior Secondary School	0 (0)	164 (100)	2 (0)	4 (2)	1 (0)
Govt. Arts and Science Degree College	0 (0)	164 (100)	4 (4)	20 (13)	98 (60)
Private Arts and Science Degree College	0 (0)	164 (100)	0 (0)	0 (0)	0 (0)
Govt. Engineering College	0 (0)	164 (100)	0 (0)	0 (0)	88 (61)
Private Engineering College	0 (0)	164 (100)	0 (0)	0 (0)	0 (0)
Govt. Medicine College	0 (0)	164 (100)	0 (0)	0 (0)	109 (75)
Private Medicine College	0 (0)	164 (100)	0 (0)	0 (0)	0 (0)
Govt. Management Institute	0 (0)	164 (100)	0 (0)	0 (0)	79 (52)
Private Management Institute	0 (0)	164 (100)	0 (0)	0 (0)	0 (0)
Govt. Polytechnic	0 (0)	164 (100)	0 (0)	0 (0)	164 (100)
Private Polytechnic	0 (0)	164 (100)	0 (0)	0 (0)	0 (0)
Govt. Vocational Training School/ITI	0 (0)	164 (100)	1 (0)	0 (0)	160 (99)
Private Vocational Training School/ITI	0 (0)	164 (100)	0 (0)	0 (0)	2 (1)
Govt. Non Formal Training Centre	0 (0)	164 (100)	1 (3)	0 (0)	162 (97)
Private Non Formal Training Centre	0 (0)	164 (100)	0 (0)	0 (0)	0 (0)
Govt. School For Disabled	0 (0)	164 (100)	1 (0)	0 (0)	36 (26)
Private School For Disabled	0 (0)	164 (100)	0 (0)	0 (0)	0 (0)
Government Others	0 (0)	164 (100)	0 (0)	0 (0)	164 (100)
Private Others	0 (0)	164 (100)	0 (0)	0 (0)	0 (0)

Note : Distance A : Less than 5 km; B : Between 5-10 km; C : 10+ km.; Source : Data Analysis is based on 2011 Census.



## DISCLAIMER

The Terms of Use and Disclaimer of Datanet India Private Limited (hereinafter referred to as "Datanet") for use of this analysis report of **Jatara Assembly Constituency (Jatara Vidhan Sabha) :-**

1. **Assembly Factbook™** is a Registered Trade Mark owned by Datanet.
2. All the maps are sketched and graphical representation only and have not been drawn to the scale and also not to represent the actual geographical area or boundary of the unit.
3. The data for the aforesaid analysis is based on authentic sources and has been culled from the various publications of Census, CSO and NSSO for district and block level data, various central and state government departments, Central & State Elections Commissions and the concerned Returning Officers' releases, Electoral Rolls, Election results and allied publications, internal assessment, surveys, estimates and analysis. Therefore, certain adjustment of data at micro level may have been done to arrive closer to the macro data.
4. Data have been provided on an "As Is" and "As AVAILABLE" basis
5. The colours shown in the maps or diagram and charts of a particular party, alliance or AC are indicative and do not represent them.
6. This publication which includes maps, sheets, graphs and data would be the property under copyright of Datanet only. The user may use these for its internal study, analysis and research purposes. It's public display, re-selling or any commercial uses by the user are not allowed.
7. Datanet has taken due care and caution in compilation and processing of data and allied information, but does not guarantee the accuracy, adequacy or completeness of any information/analysis and will be not responsible for any errors or omissions or for the results obtained from the use of such information/analysis.
8. All the contents for the publication have been culled from various authentic sources and Datanet reasonably believes such sources to be reliable, but does not make any representations, express or implied as to the accuracy or fitness of use of such information. The information or contents of the information/analysis do not constitute advice and should not be relied upon in making (or refraining from making) any decision. Any reliance placed upon the information provided by Datanet is the sole responsibility and strictly at the user's risk.
9. In no event will Datanet be liable for any damages (including, without limitation, damages for loss of business projects, or loss of profits) arising in contract, tort or otherwise from the use of or inability to use any of its contents, or from any action taken (or refrained from being taken) as a result of using the analysis or any of its contents. Datanet its directors, owners, editors, officials, employees, distributor and agents or any associate will not be liable for any errors in the information contained or any consequences arising from the use of the contents of the provided information/analysis.
10. If any provision of these terms and conditions is held invalid or illegal or unenforceable for any reason by any court of competent jurisdiction, such provision shall be severed and the remainder of provisions of the terms and conditions shall continue in full force and effect as if the Term of Use had been executed with the invalid, illegal or unenforceable provision eliminated.
11. If there are any discrepancies in the information provided, please bring it to attention of Datanet for suitable rectification measures.

**Buy Online This Complete Book At  
Datanet India eBooks Store**

[www.indiastatpublications.com](http://www.indiastatpublications.com)

or go directly at

[http://www.indiastatpublications.com/  
Assembly\\_factbook/Madhya\\_Pradesh/Tikamgarh/Jatara](http://www.indiastatpublications.com/Assembly_factbook/Madhya_Pradesh/Tikamgarh/Jatara)

 **indiastat**elections

