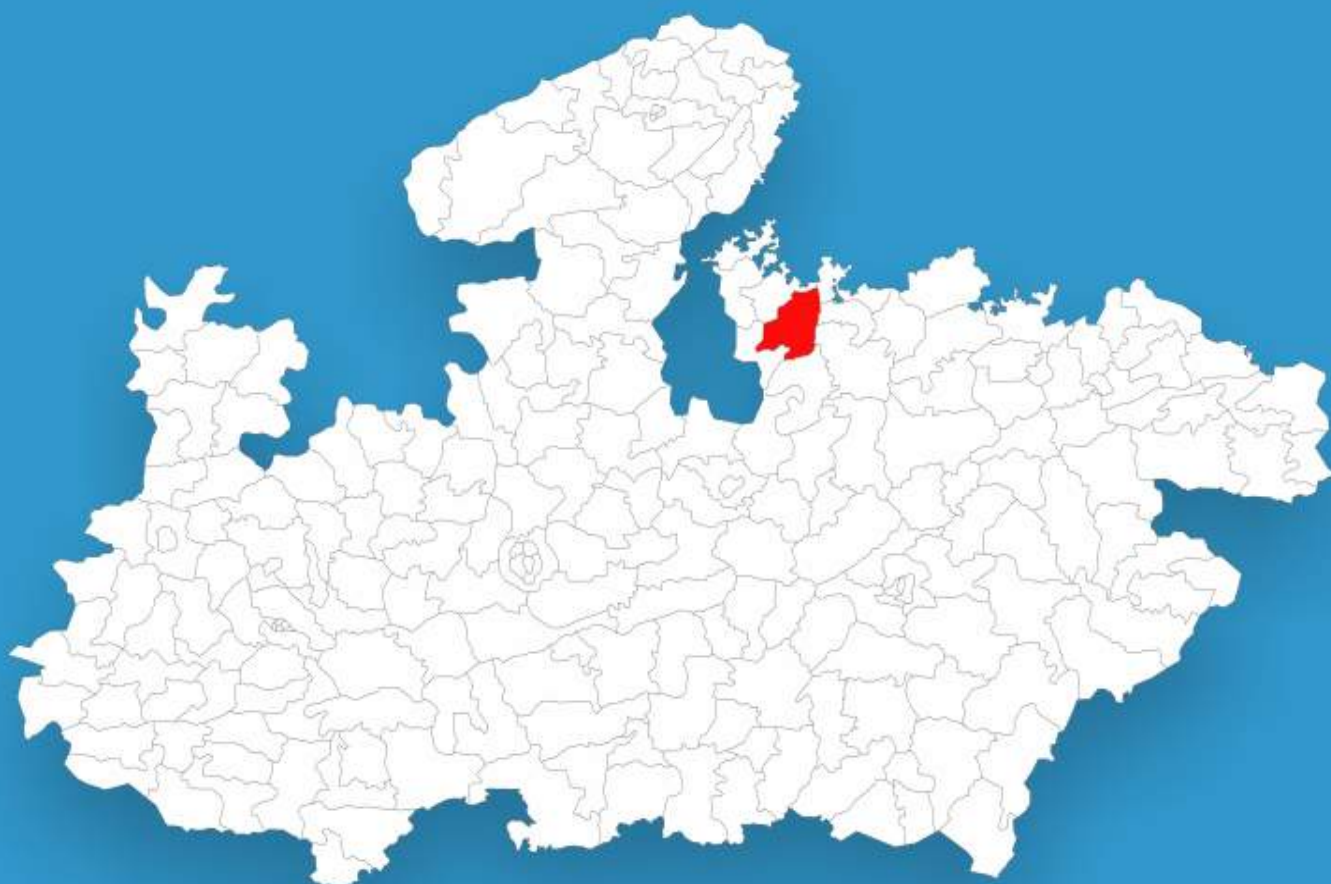




Madhya Pradesh

Assembly Factbook™

Khargapur Assembly Constituency



Key Electoral Data of Khargapur
Assembly Constituency (Vidhan Sabha)

Madhya Pradesh
Assembly FactbookTM

Khargapur Assembly Constituency



Khargapur Vidhan Sabha

Editor & Director

Dr. R.K. Thukral

Research Editor

Dr. Shafeeq Rahman

Compiled, Researched and Published by Datanet India Pvt. Ltd.

D-100, 1st Floor,

Okhla Industrial Area, Phase-I,
New Delhi- 110020.

Ph.: 91-11- 43580781-84

Email : support@indiastatpublications.com

Website : www.indiastatelections.com

Online Book Store :

www.indiastatpublications.com

Report No. : AFB/MP-047-0123

ISBN : 978-93-87189-01-0

First Edition : January, 2018

Sixth Updated Edition : January, 2023

Price : Rs. 11500/-

US\$ 310

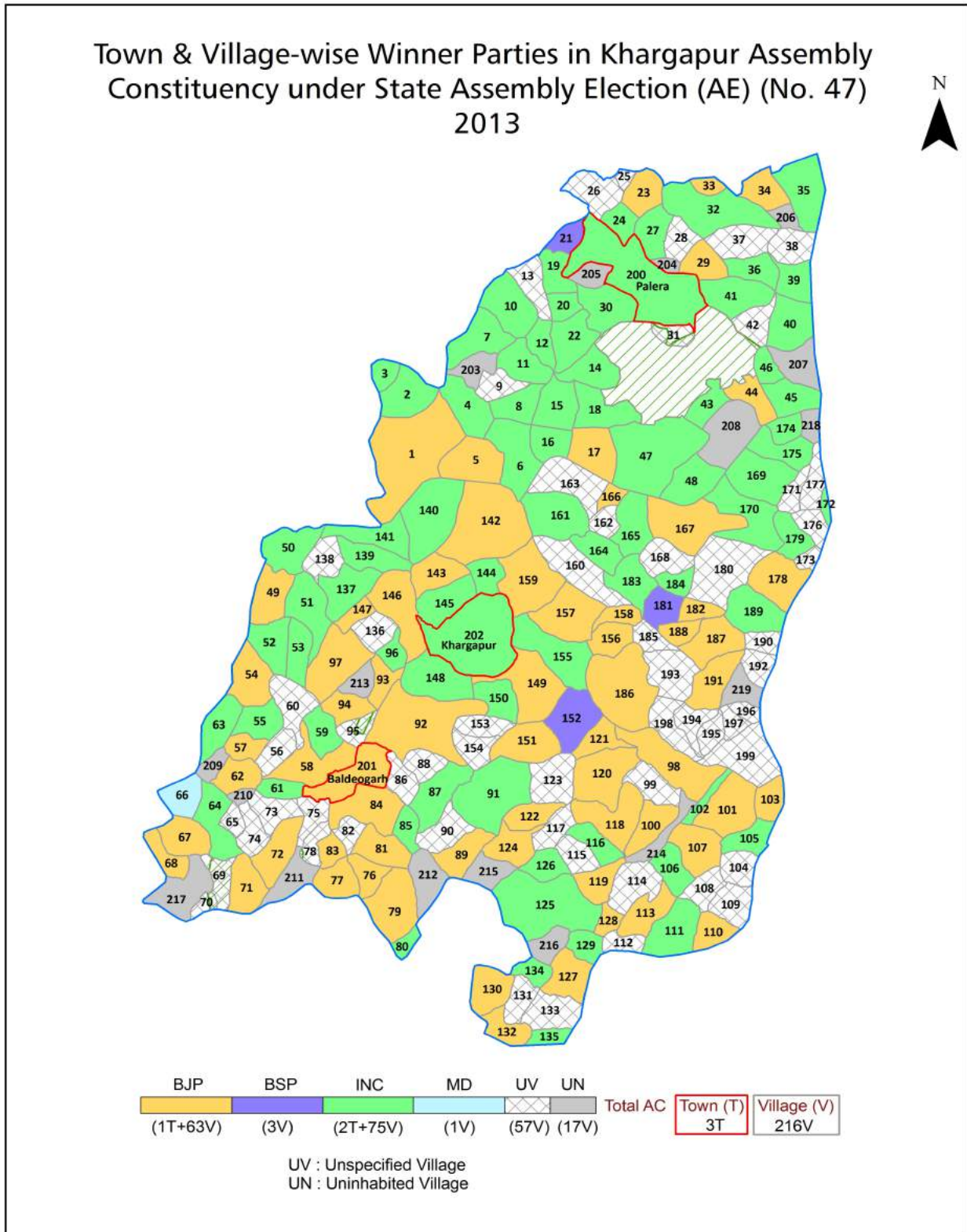
© Datanet India Pvt. Ltd.

All rights reserved. No part of this book may be reproduced, stored in a retrieval system or transmitted in any form or by any means, mechanical photocopying, photographing, scanning, recording or otherwise without the prior written permission of the publisher. Please refer to Disclaimer at page no. 221 for the use of this publication.

Printed in India

No.	Particulars	Page No.
	Introduction	
1	Assembly Constituency - (Vidhan Sabha) at a Glance Features of Assembly as per Delimitation Commission of India (2008)	1-2
	Location and Political Maps	
2	Location Map Boundaries of Assembly Constituency - (Vidhan Sabha) in District Boundaries of Assembly Constituency under Parliamentary Constituency - (Lok Sabha) Town & Village-wise Winner Parties- 2019, 2018, 2014, 2013, 2009 and 2008	3-11
	Administrative Setup (2011)	
3	District Sub-district Towns Villages Inhabited Villages Uninhabited Villages Village Panchayat Intermediate Panchayat	12-22
	Demographics (2011)	
4	Population Households Rural/Urban Population Towns and Villages by Population Size Sex Ratio (Total & 0-6 Years) Religious Population Social Population Literacy Rate	23-24
	Electoral Features	
5	Important Dates of Last Elections Held Electors by Gender Service Electors Voters Voters Turnout Polling Stations & Average Number of Electors per Polling Station Electors by Age Group Present Elected Representatives	25-30
	Historical Summary Election Results	
6	Vote Share of Major Parties Winning Margin (Number & Percentage) Polarity of Parties Summary Result of Assembly Segment of Parliamentary Elections 2019, 2014, 2009, 2004 and 1999 Summary Result of Assembly Elections 2018, 2013, 2008, 2003, 1998, 1993, 1990, 1985, 1980, 1977, 1972 and 1967	31-51
	Polling Station Level Election Results	
7	Name and Number of Polling Station 2019, 2018, 2014, 2013, 2009 and 2008 Polling Station-wise Electors, Voters & Voters Turnout 2019, 2018, 2014, 2013, 2009 and 2008 Polling Station wise Elections Results 2019, 2018, 2014, 2013, 2009 and 2008	52-200
	Share of Assembly Constituency	
8	Share of Assembly Constituency - (Vidhan Sabha) in State, District and Parliamentary Constituency - (Lok Sabha)	201
	Socio-Economic Amenities (2011)	
9	Access to Administrative Units Agricultural, Manufacturing and Industrial Commodities Demographic Indicators Education Health & Manpower Drinking Water Supply Sanitation Entertainment and Recreations Infrastructure Power Food Allocation Distribution and Marketing of Agriculture Commodities Infrastructure Transport and Road Infrastructure Communication Banking and Financial Services Land Use Irrigation Source	203-216
10	Abbreviation & Sources	218-219
11	Disclaimer	221

Location & Political Map



Administrative Setup

List of Village Panchayat & Intermediate Panchayat (Block) Name - 2011

Village Name	Village Panchayat Name	Intermediate Panchayat Name
Ahar	Ahaar	Baldeogarh
Alampura Khas	Alampura	Palera
Alopa	Guda Najdeek Pali	Palera
Arora	Aroura	Baldeogarh
Atrar	Baidri	Palera
Bachhoda	Dharampura	Baldeogarh
Badaghat	Badaghat	Baldeogarh
Badera	Badera	Baldeogarh
Baghai	Matol Khas	Baldeogarh
Baidri	Baidri	Palera
Baisa Khas	Baisa	Baldeogarh
Baisa Ugad	Devi Nagar	Baldeogarh
Bakhatpura	Bakhat Pura	Palera
Balwantpura Khas	Shyampura	Baldeogarh
Balwantpura Ugad	Jatera	Baldeogarh
Bamhoriya	Bakhat Pura	Palera
Banera	Banera	Baldeogarh
Banne Bujurg	Banne Bujurg	Palera
Banne Khurd	Banne Bujurg	Palera
Banpura Buzurg	Banpurabujurg	Baldeogarh
Banpura Khurd	Rajnagar	Baldeogarh
Banpura Sapaun	Deopur	Baldeogarh
Banyani	Banyani	Baldeogarh
Bar	Barne	Baldeogarh
Basat Guwan	Chari	Palera
Bela	Bela	Palera
Bhadarra	Dantgora	Palera
Bhaira Novar	Lakheri	Baldeogarh
Bhanpura	Bhanpura	Baldeogarh

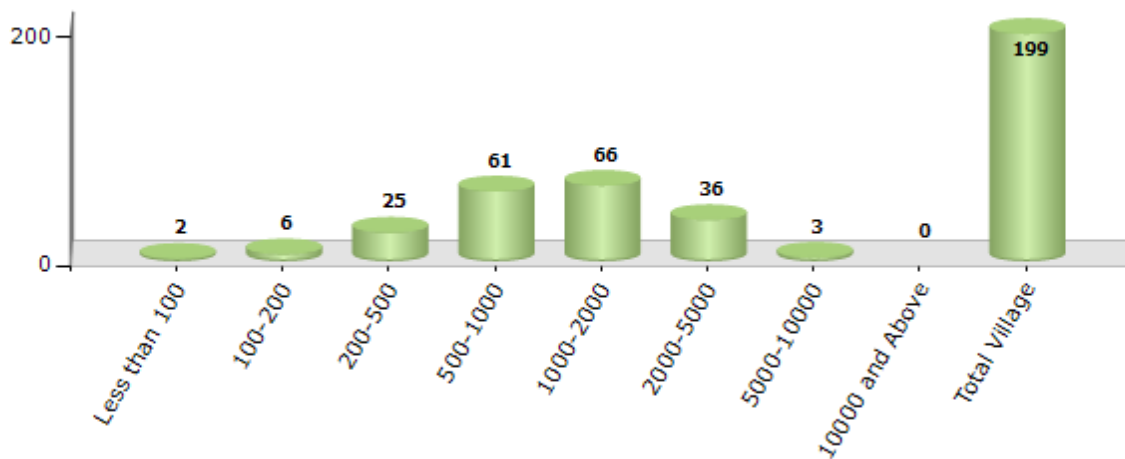
Contd....

Demographics

Number of Villages by Population Size - 2011

Less than 100	100-200	200-500	500-1000	1000-2000	2000-5000	5000-10000	10000 and Above	Total Village
2	6	25	61	66	36	3	0	199

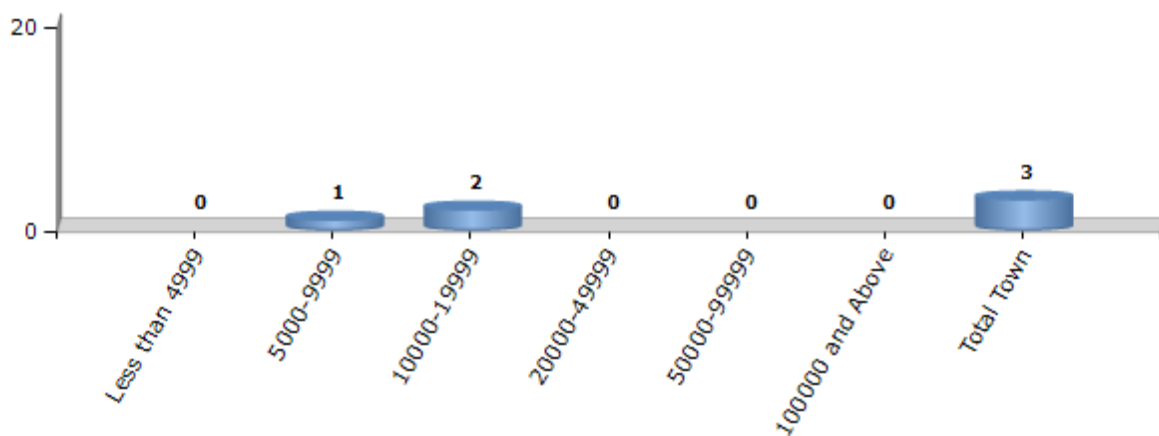
Number of Villages by Population Size - 2011



Number of Towns by Population Size - 2011

Less than 4999	5000-9999	10000-19999	20000-49999	50000-99999	100000 and Above	Total Town
0	1	2	0	0	0	3

Number of Towns by Population Size - 2011

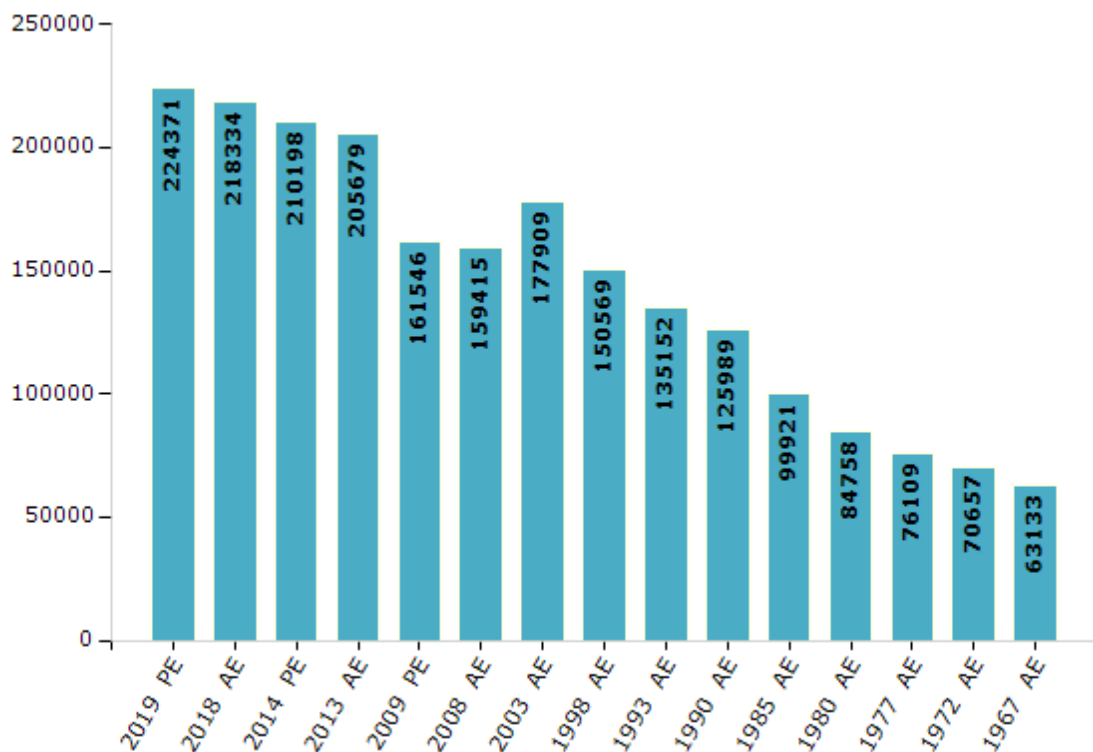


Electoral Features

Electors by Male & Female

Year	Male	Female	Others	Total	Year	Male	Female	Others	Total
2019 PE	118785	105578	8	224371	1993 AE	72156	62996	-	135152
2018 AE	116044	102289	1	218334	1990 AE	66971	59018	-	125989
2014 PE	112725	97470	3	210198	1985 AE	52657	47264	-	99921
2013 AE	110696	94979	4	205679	1980 AE	43954	40804	-	84758
2009 PE	86679	74867	-	161546	1977 AE	39108	37001	-	76109
2008 AE	85369	74046	-	159415	1972 AE	36558	34099	-	70657
2004 PE	-	-	-	-	1967 AE	-	-	-	63133
2003 AE	95427	82482	-	177909	1962 AE	-	-	-	-
1999 PE	-	-	-	-	1957 AE	-	-	-	-
1998 AE	81906	68663	-	150569	1952 AE	-	-	-	-

Number of Electors

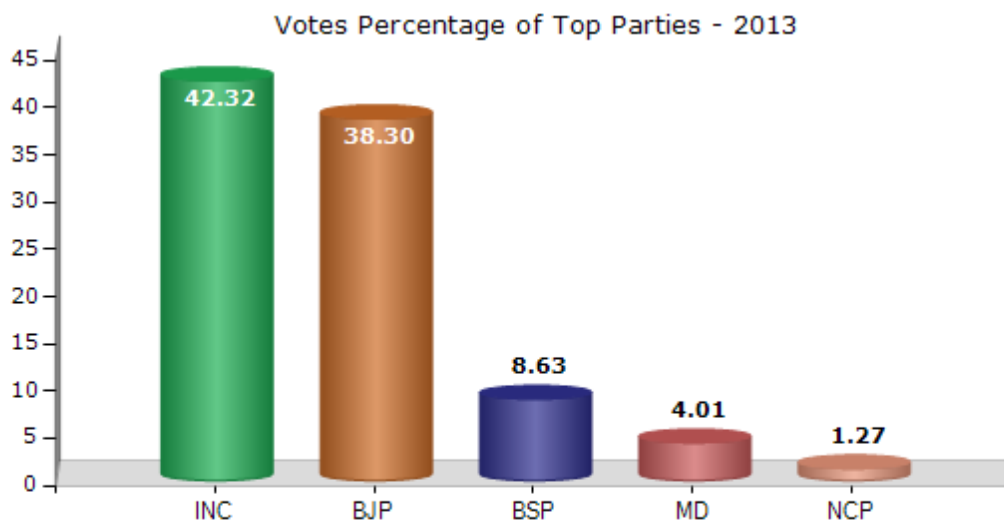


Note : AE : Assembly Election, PE : Assembly Segment of Parliamentary Election

Historical Summary Election Results

Summary Result of Assembly Election - 2013

Candidate Name	Party	Votes	Votes %
Chanda - Surendra Singh Gaur	INC	59771	42.32
Rahul Singh Lodhi	BJP	54094	38.3
Anupama Singh Lodhi	BSP	12195	8.63
Kushwaha Chaturbhuj	MD	5666	4.01
Deen Mohmmad	NCP	1800	1.27
Sakeel Khan Rain	IND	1547	1.1
Sundar Lal	IND	1252	0.89
Mohan	IND	1046	0.74
Devicharan Kushwaha	RSMD	728	0.52
Pawan	IND	599	0.42
	NOTA	2534	1.79



Polling Station Level Election Results

Number and Name of Polling Stations (PS) (2018)

Number of Polling Stations	Name of Polling Stations	Number of Polling Stations	Name of Polling Stations
1	Prath. Path. Bhatgora	22	Prath. Path. Tapariyan Chauhan
2	Prath. Path. Foolpur	23	Prath. Path. Lahar Bujurg
3	Pra. Path. Magrai	24	Prath. Path. Khumanganj
4	Navin Shala Bhawan Magrai	25	Sha. East Ma. Sha. Booduor
5	Prath. Path. Alopa	26	Prath. Path. Boodour
6	Prath. Path. Ratan Gunwa	27	Prath. Path. Ghutkadh
7	Ma. Pathsala Pali	28	Hayar Seke.School Uttari Bhag Plera
8	Pra. Path.Pali	29	Hayar Seke.School Dakshini Bhag Plera
9	Shahkiy Poorv Madhmik Pathshala Guda	30	Kanya Ha. Sen. School Kaksh Kr. 1 Plera
10	Prath. Path. Rajpura	31	Kanya Shala School Kaksh 2 Plera
11	Pra. Pa. Rajpura Naj Nivavari	32	Sha. Hayar Seke. School Purvi Plera
12	Prath. Path. Basantguan	33	Sha. Hayar Sake. School Pashchimi Plera
13	Prath. Path. Chari	34	Shah Mahavidhyalay
14	Prath. Path. Choutangan	35	Sha. Mahavighalay Palera
15	Prath. Path. Lidhora Nagdi Tori	36	Pra.Path Ravidaspura Uttiri Bhag Plera
16	Prath. Path. Tori	37	Pra.Path Ravidaspura Pashchimi Bhag Plera
17	Prath. Path. Ghoora Khas	38	Pra Pathashala Ganj Mohalla, Palera
18	Panchayat Bhawan Ghoora Khas	39	Ma Pathashala Ganj Mohalla Palera
19	Sha. East Ma. Sha. Ghoora Khas	40	Prath. Path. Madahar
20	Prrath. Path. Mahendra Mahewa	41	Sha.Pu.Ma.Shala Laroun
21	Pra. Path Mahendra Mahewa Atirikat Kaksh	42	Sha. Balak Prathmik Shala Laraun

Contd....

Polling Station Level Election Results

Polling Station-wise Votes Secured by Overall Top Five Parties in Khargapur Assembly in Assembly Election (AE) under Tikamgarh Parliamentary Constituency in Madhya Pradesh (2018)

Number of Polling Station	Winner - Rahul Singh Lodhi (BJP)	Runner-up - Chanda-Surendra Singh Gour (INC)	3rd - Ajay Yadav (BSP)	4th - Pyare Lal Soni (IND)	5th - Ashish Raikwar (SPAKP)	NOTA	Other	Total Votes Secured
36	82	147	135	81	6	2	33	486
37	42	162	69	90	0	1	13	377
38	147	92	7	264	15	8	87	620
39	185	94	62	319	15	5	132	812
40	50	17	208	0	0	0	1	276
41	192	210	51	81	7	6	71	618
42	188	132	51	172	4	1	57	605
43	207	122	11	7	2	1	20	370
44	235	155	80	47	14	2	63	596
45	215	29	47	64	5	1	55	416
46	350	238	25	51	5	1	33	703
47	27	43	94	208	1	1	39	413
48	21	41	3	163	0	0	14	242
49	44	61	4	169	2	0	23	303
50	311	131	76	35	6	9	102	670
51	119	143	38	29	0	4	29	362
52	373	199	21	83	5	14	88	783
53	48	53	35	17	1	0	9	163
54	54	238	101	205	4	2	82	686
55	85	254	29	209	7	2	72	658
56	243	166	11	79	7	1	46	553
57	303	257	38	34	11	1	36	680
58	155	115	130	15	5	1	26	447
59	222	159	33	29	8	1	29	481
60	242	161	67	197	3	5	66	741
61	283	341	8	18	8	5	55	718
62	259	77	43	136	4	4	58	581
63	208	172	63	123	7	6	57	636
64	152	459	26	23	8	2	58	728
65	70	170	59	4	1	0	9	313
66	317	13	0	1	2	3	8	344
67	188	107	21	45	16	8	36	421
68	164	97	19	86	16	0	43	425
69	275	221	28	36	19	12	106	697
70	165	307	45	10	13	3	84	627

Contd....

Polling Station Level Election Results

Winner, Runner-up and 3rd Party Position & Winning Margin According to Polling Stations in Khargapur Assembly in Assembly Election (AE) under Tikamgarh Parliamentary Constituency in Madhya Pradesh (2018)

Polling Station Number	Winner Party	Winner Votes (%)	Runner-up Party	Runner-up Votes (%)	Winning Margin Votes (%)	Third Party	Third Party Votes (%)	Other Votes (%)
67	BJP	188 (44.66)	INC	107 (25.42)	81 (19.24)	IND (PLS)	45 (10.69)	81 (19.24)
68	BJP	164 (38.59)	INC	97 (22.82)	67 (15.77)	IND (PLS)	86 (20.24)	78 (18.35)
69	BJP	275 (39.45)	INC	221 (31.71)	54 (7.74)	IND (PLS)	36 (5.16)	165 (23.67)
70	INC	307 (48.96)	BJP	165 (26.32)	142 (22.64)	BSP	45 (7.18)	110 (17.54)
71	IND (PLS)	156 (41.94)	INC	97 (26.08)	59 (15.86)	BJP	78 (20.97)	41 (11.02)
72	INC	161 (36.26)	BJP	144 (32.43)	17 (3.83)	BSP	40 (9.01)	99 (22.3)
73	BSP	125 (31.17)	BJP	110 (27.43)	15 (3.74)	INC	70 (17.46)	96 (23.94)
74	INC	251 (41.97)	BJP	196 (32.78)	55 (9.19)	BSP	56 (9.36)	95 (15.89)
75	BJP	95 (46.57)	INC	88 (43.14)	7 (3.43)	BSP	12 (5.88)	9 (4.41)
76	INC	174 (31.52)	BJP	139 (25.18)	35 (6.34)	BSP	128 (23.19)	111 (20.11)
77	INC	296 (62.71)	BSP	86 (18.22)	210 (44.49)	BJP	39 (8.26)	51 (10.81)
78	INC	274 (50.55)	BJP	161 (29.7)	113 (20.85)	BSP	45 (8.3)	62 (11.44)
79	INC	220 (56.56)	BSP	78 (20.05)	142 (36.51)	BJP	55 (14.14)	36 (9.25)
80	INC	267 (39.44)	BSP	157 (23.19)	110 (16.25)	BJP	125 (18.46)	128 (18.91)
81	BJP	245 (35)	INC	191 (27.29)	54 (7.71)	BSP	99 (14.14)	165 (23.57)
82	BSP	336 (63.64)	INC	63 (11.93)	273 (51.71)	BJP	50 (9.47)	79 (14.96)
83	BSP	377 (74.65)	BJP	33 (6.53)	344 (68.12)	SPAKP	24 (4.75)	71 (14.06)
84	BJP	249 (60.88)	INC	128 (31.3)	121 (29.58)	SPAKP	7 (1.71)	25 (6.11)
85	BJP	209 (51.48)	INC	109 (26.85)	100 (24.63)	BSP	27 (6.65)	61 (15.02)
86	BJP	145 (36.9)	INC	128 (32.57)	17 (4.33)	BSP	88 (22.39)	32 (8.14)
87	INC	150 (38.56)	BSP	107 (27.51)	43 (11.05)	BJP	91 (23.39)	41 (10.54)
88	BJP	284 (67.78)	INC	73 (17.42)	211 (50.36)	SPAKP	23 (5.49)	39 (9.31)
89	INC	252 (39.19)	BJP	234 (36.39)	18 (2.8)	SPAKP	83 (12.91)	74 (11.51)
90	BJP	330 (49.85)	INC	127 (19.18)	203 (30.67)	JANADIP	34 (5.14)	171 (25.83)
91	INC	283 (57.64)	BJP	129 (26.27)	154 (31.37)	BSP	35 (7.13)	44 (8.96)
92	BJP	335 (54.92)	INC	134 (21.97)	201 (32.95)	BSP	82 (13.44)	59 (9.67)
93	INC	220 (42.15)	BSP	174 (33.33)	46 (8.82)	BJP	94 (18.01)	34 (6.51)
94	INC	149 (37.63)	BJP	127 (32.07)	22 (5.56)	BSP	81 (20.45)	39 (9.85)
95	INC	162 (51.92)	BJP	90 (28.85)	72 (23.07)	BSP	25 (8.01)	35 (11.22)
96	BJP	365 (79.52)	INC	45 (9.8)	320 (69.72)	BSP	8 (1.74)	41 (8.93)
97	BJP	715 (79.44)	INC	94 (10.44)	621 (69)	BSP	55 (6.11)	36 (4)
98	BJP	320 (59.59)	BSP	142 (26.44)	178 (33.15)	INC	64 (11.92)	11 (2.05)
99	BSP	281 (43.57)	INC	210 (32.56)	71 (11.01)	BJP	135 (20.93)	19 (2.95)

Contd....

Socio-Economic Amenities - Rural

Access to Education Facilities

Particulars	Number of Village (% of Population)				
	Available	Not Available	If Not Available (Distance of Nearest Facility)		
			A	B	C
Govt. Primary School	186 (99)	13 (1)	10 (1)	2 (0)	0 (0)
Private Primary School	10 (13)	189 (87)	0 (0)	0 (0)	0 (0)
Govt. Middle School	108 (78)	91 (22)	73 (17)	11 (2)	0 (0)
Private Middle School	2 (3)	197 (97)	0 (0)	0 (0)	0 (0)
Govt. Secondary School	20 (26)	179 (74)	66 (27)	75 (29)	27 (11)
Private Secondary School	8 (13)	191 (87)	0 (0)	2 (1)	0 (0)
Govt. Senior Secondary School	9 (13)	190 (87)	28 (12)	85 (42)	69 (29)
Private Senior Secondary School	0 (0)	199 (100)	0 (0)	2 (1)	1 (0)
Govt. Arts and Science Degree College	0 (0)	199 (100)	6 (3)	13 (8)	153 (76)
Private Arts and Science Degree College	0 (0)	199 (100)	0 (0)	0 (0)	0 (0)
Govt. Engineering College	0 (0)	199 (100)	0 (0)	0 (0)	147 (72)
Private Engineering College	0 (0)	199 (100)	0 (0)	0 (0)	0 (0)
Govt. Medicine College	0 (0)	199 (100)	1 (1)	0 (0)	157 (77)
Private Medicine College	0 (0)	199 (100)	0 (0)	0 (0)	0 (0)
Govt. Management Institute	0 (0)	199 (100)	0 (0)	0 (0)	129 (62)
Private Management Institute	0 (0)	199 (100)	0 (0)	0 (0)	0 (0)
Govt. Polytechnic	0 (0)	199 (100)	0 (0)	1 (1)	198 (99)
Private Polytechnic	0 (0)	199 (100)	0 (0)	0 (0)	0 (0)
Govt. Vocational Training School/ITI	0 (0)	199 (100)	8 (3)	30 (19)	160 (78)
Private Vocational Training School/ITI	0 (0)	199 (100)	0 (0)	0 (0)	1 (0)
Govt. Non Formal Training Centre	0 (0)	199 (100)	1 (0)	4 (3)	193 (97)
Private Non Formal Training Centre	0 (0)	199 (100)	0 (0)	0 (0)	0 (0)
Govt. School For Disabled	0 (0)	199 (100)	0 (0)	0 (0)	126 (63)
Private School For Disabled	0 (0)	199 (100)	0 (0)	0 (0)	0 (0)
Government Others	0 (0)	199 (100)	0 (0)	1 (0)	198 (100)
Private Others	0 (0)	199 (100)	0 (0)	0 (0)	0 (0)

Note : Distance A : Less than 5 km; B : Between 5-10 km; C : 10+ km.; Source : Data Analysis is based on 2011 Census.

DISCLAIMER

The Terms of Use and Disclaimer of Datanet India Private Limited (hereinafter referred to as "Datanet") for use of this analysis report of **Khargapur Assembly Constituency (Khargapur Vidhan Sabha)** :-

1. **Assembly Factbook™** is a Registered Trade Mark owned by Datanet.
2. All the maps are sketched and graphical representation only and have not been drawn to the scale and also not to represent the actual geographical area or boundary of the unit.
3. The data for the aforesaid analysis is based on authentic sources and has been culled from the various publications of Census, CSO and NSSO for district and block level data, various central and state government departments, Central & State Elections Commissions and the concerned Returning Officers' releases, Electoral Rolls, Election results and allied publications, internal assessment, surveys, estimates and analysis. Therefore, certain adjustment of data at micro level may have been done to arrive closer to the macro data.
4. Data have been provided on an "As Is" and "As AVAILABLE" basis
5. The colours shown in the maps or diagram and charts of a particular party, alliance or AC are indicative and do not represent them.
6. This publication which includes maps, sheets, graphs and data would be the property under copyright of Datanet only. The user may use these for its internal study, analysis and research purposes. It's public display, re-selling or any commercial uses by the user are not allowed.
7. Datanet has taken due care and caution in compilation and processing of data and allied information, but does not guarantee the accuracy, adequacy or completeness of any information/analysis and will be not responsible for any errors or omissions or for the results obtained from the use of such information/analysis.
8. All the contents for the publication have been culled from various authentic sources and Datanet reasonably believes such sources to be reliable, but does not make any representations, express or implied as to the accuracy or fitness of use of such information. The information or contents of the information/analysis do not constitute advice and should not be relied upon in making (or refraining from making) any decision. Any reliance placed upon the information provided by Datanet is the sole responsibility and strictly at the user's risk.
9. In no event will Datanet be liable for any damages (including, without limitation, damages for loss of business projects, or loss of profits) arising in contract, tort or otherwise from the use of or inability to use any of its contents, or from any action taken (or refrained from being taken) as a result of using the analysis or any of its contents. Datanet its directors, owners, editors, officials, employees, distributor and agents or any associate will not be liable for any errors in the information contained or any consequences arising from the use of the contents of the provided information/analysis.
10. If any provision of these terms and conditions is held invalid or illegal or unenforceable for any reason by any court of competent jurisdiction, such provision shall be severed and the remainder of provisions of the terms and conditions shall continue in full force and effect as if the Term of Use had been executed with the invalid, illegal or unenforceable provision eliminated.
11. If there are any discrepancies in the information provided, please bring it to attention of Datanet for suitable rectification measures.

Buy Online This Complete Book At
Datanet India eBooks Store

www.indiastatpublications.com

or go directly at

[http://www.indiastatpublications.com/
Assembly_factbook/Madhya_Pradesh/Tikamgarh/ Khargapur](http://www.indiastatpublications.com/Assembly_factbook/Madhya_Pradesh/Tikamgarh/Khargapur)

 **india**stat**elections**

ISBN : 978-93-87189-01-0

