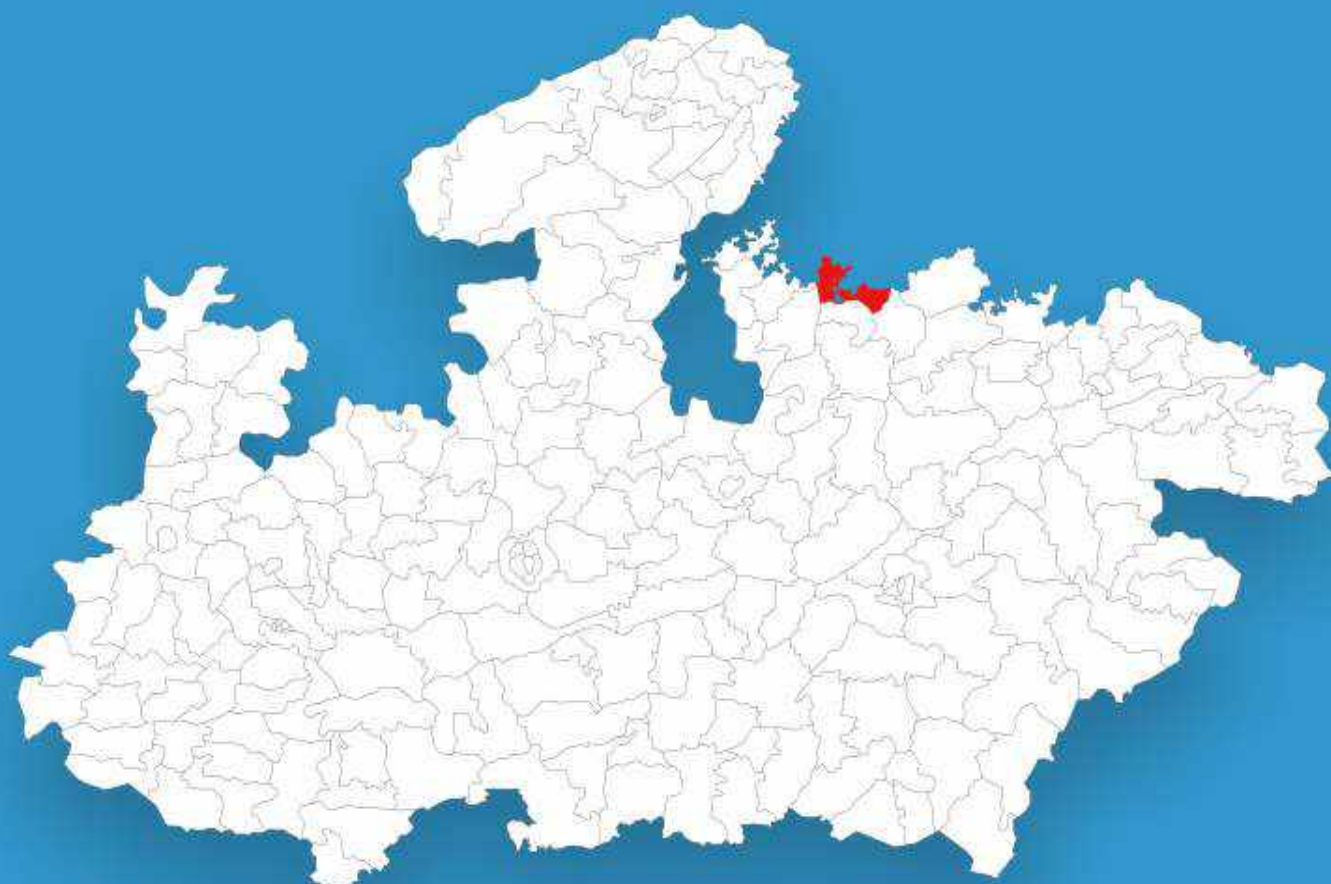




Madhya Pradesh

Assembly Factbook™

Maharajpur Assembly Constituency



Key Electoral Data of Maharajpur
Assembly Constituency (Vidhan Sabha)

Madhya Pradesh

Assembly Factbook™

Maharajpur Assembly Constituency



Maharajpur Vidhan Sabha

Editor & Director

Dr. R.K. Thukral

Research Editor

Dr. Shafeeq Rahman

Compiled, Researched and Published by Datanet India Pvt. Ltd.

D-100, 1st Floor,

Okhla Industrial Area, Phase-I,
New Delhi- 110020.

Ph.: 91-11- 43580781-84

Email : support@indiastatpublications.com

Website : www.indiastatelections.com

Online Book Store :

www.indiastatpublications.com

Report No. : AFB/MP-048-0125

ISBN : 978-93-87189-12-6

First Edition : January, 2018

Eighth Updated Edition : January, 2025

Price : Rs. 11500/-

US\$ 310

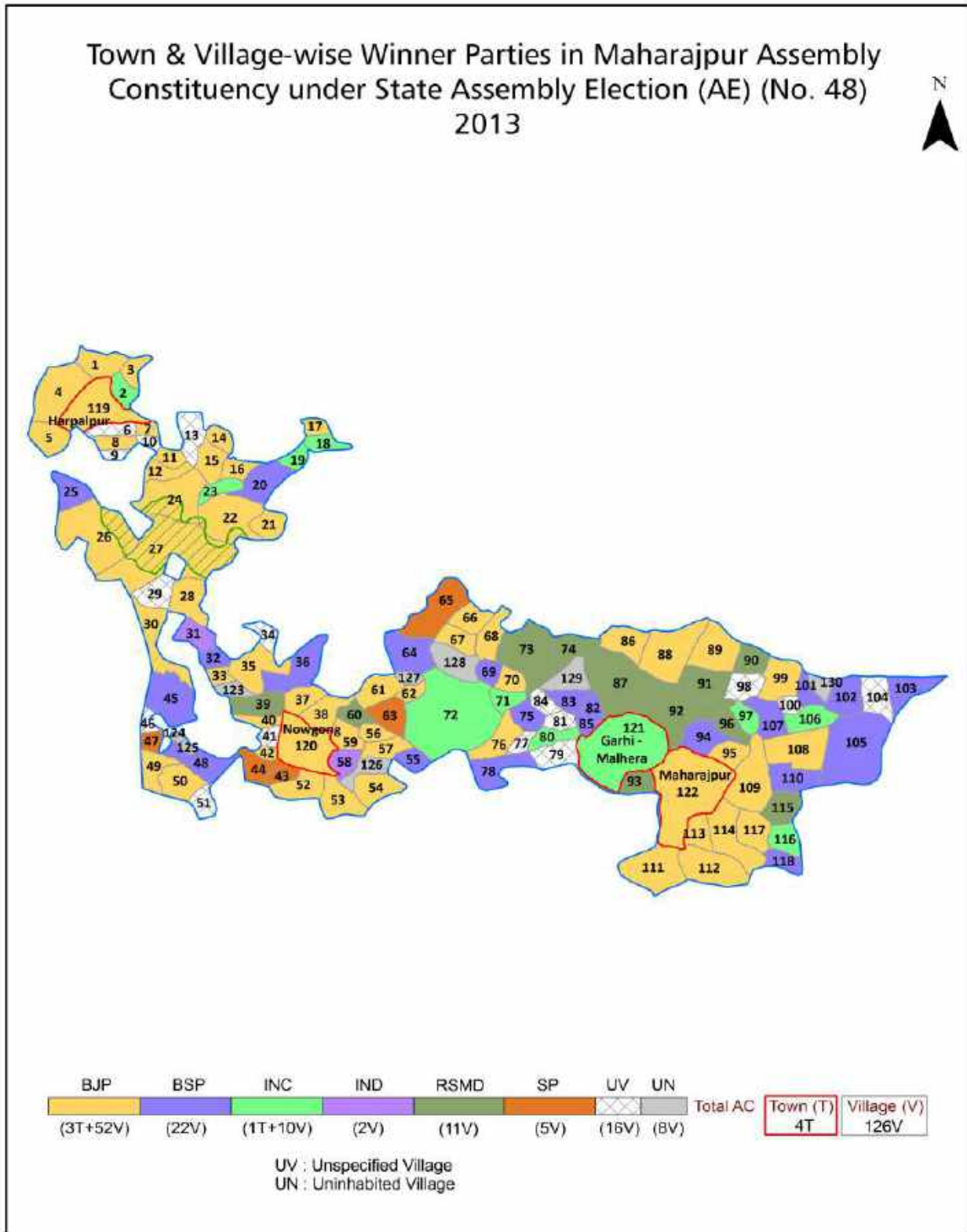
© Datanet India Pvt. Ltd.

All rights reserved. No part of this book may be reproduced, stored in a retrieval system or transmitted in any form or by any means, mechanical photocopying, photographing, scanning, recording or otherwise without the prior written permission of the publisher. Please refer to Disclaimer at page no. 216 for the use of this publication.

Printed in India

No.	Particulars	Page No.
	Introduction	
1	Assembly Constituency - (Vidhan Sabha) at a Glance Features of Assembly as per Delimitation Commission of India (2008)	1-2
	Location and Political Maps	
2	Location Map Boundaries of Assembly Constituency - (Vidhan Sabha) in District Boundaries of Assembly Constituency under Parliamentary Constituency - (Lok Sabha) Town & Village-wise Winner Parties- 2024, 2023, 2019, 2018, 2014, 2013, 2009 and 2008	3-11
	Administrative Setup (2011)	
3	District Sub-district Towns Villages Inhabited Villages Uninhabited Villages Village Panchayat Intermediate Panchayat	12-19
	Demographics (2011)	
4	Population Households Rural/Urban Population Towns and Villages by Population Size Sex Ratio (Total & 0-6 Years) Religious Population Social Population Literacy Rate	20-21
	Electoral Features	
5	Important Dates of Last Elections Held Electors by Gender Service Electors Voters Voters Turnout Polling Stations & Average Number of Electors per Polling Station Electors by Age Group Present Elected Representatives	22-27
	Historical Summary Election Results	
6	Vote Share of Major Parties Winning Margin (Number & Percentage) Polarity of Parties Summary Result of Assembly Segment of Parliamentary Elections 2024, 2019, 2014, 2009, 2004 and 1999 Summary Result of Assembly Elections 2023, 2018, 2013, 2008, 2003, 1998, 1993, 1990, 1985, 1980, 1977, 1972, 1967 and 1962	28-49
	Polling Station Level Election Results	
7	Name and Number of Polling Station 2024, 2023, 2019, 2018, 2014, 2013, 2009 and 2008 Polling Station-wise Electors, Voters & Voters Turnout 2024, 2023, 2019, 2018, 2014, 2013, 2009 and 2008 Polling Station wise Elections Results 2024, 2023, 2019, 2018, 2014, 2013, 2009 and 2008	50-195
	Share of Assembly Constituency	
8	Share of Assembly Constituency - (Vidhan Sabha) in State, District and Parliamentary Constituency - (Lok Sabha)	196
	Socio-Economic Amenities (2011)	
9	Access to Administrative Units Agricultural, Manufacturing and Industrial Commodities Demographic Indicators Education Health & Manpower Drinking Water Supply Sanitation Entertainment and Recreations Infrastructure Power Food Allocation Distribution and Marketing of Agriculture Commodities Infrastructure Transport and Road Infrastructure Communication Banking and Financial Services Land Use Irrigation Source	198-211
10	Abbreviation & Sources	213-214
11	Disclaimer	216

Location & Political Map



Administrative Setup

List of Village Panchayat & Intermediate Panchayat (Block) Name - 2011

Village Name	Village Panchayat Name	Intermediate Panchayat Name
Alipura	Alipura	Nowgong
Ama(Aman-81)	Ama	Nowgong
Badagaon	Bada Gaon	Nowgong
Baidar	Bedar	Nowgong
Bajakheda	Singhpur	Nowgong
Banchhora	Banchhora	Nowgong
Barat	Barat	Nowgong
Barbai	Lahedara	Nowgong
Bardwaha Kalan	Gursari	Nowgong
Barrohi	Barrohi	Nowgong
Bhadarra	Bhadarra	Nowgong
Bhadesar	Bhadesar	Nowgong
Bhadyapura	Ragauli	Nowgong
Bhirota	Ujara	Nowgong
Bikora(Bikaura-81)	Bikaura	Nowgong
Bilhari	Bilahari	Nowgong
Birpura(Virpura-81)	Dharam Pura	Nowgong
Bodi	Paretha	Nowgong
Budrakh	Budrakh	Nowgong
Chandora	Chandaura	Nowgong
Chandpura	Chandrapura	Nowgong
Chaubara	Chaubara	Nowgong
Chaukheda	Khurda	Nowgong
Chhati Pahadi	Kararaganj	Nowgong
Churwari	Churwari	Nowgong
Dauriya	Dauriya	Nowgong
Deotha	Mahed	Nowgong
Dharampura	Dharam Pura	Nowgong
Dhigpura	Dhigpura	Nowgong

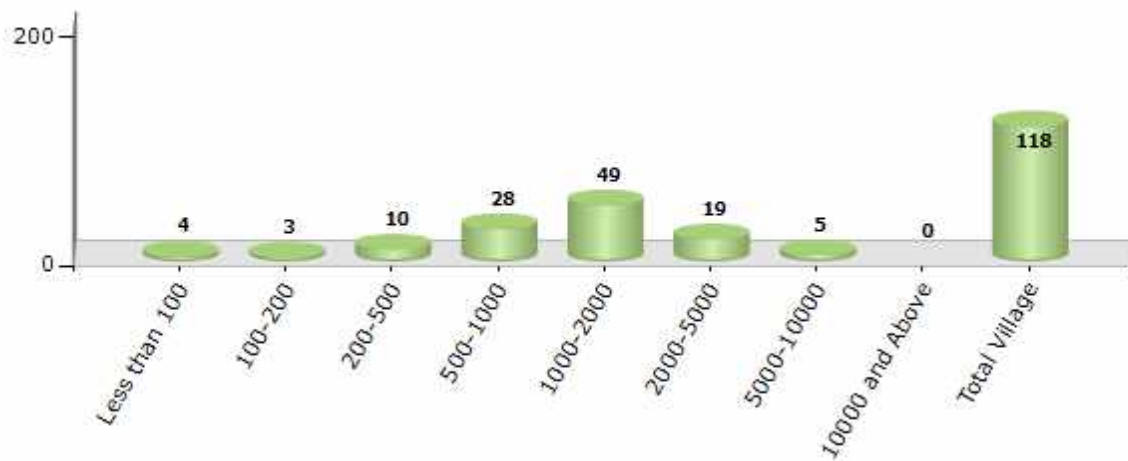
Contd....

Demographics

Number of Villages by Population Size - 2011

Less than 100	100-200	200-500	500-1000	1000-2000	2000-5000	5000-10000	10000 and Above	Total Village
4	3	10	28	49	19	5	0	118

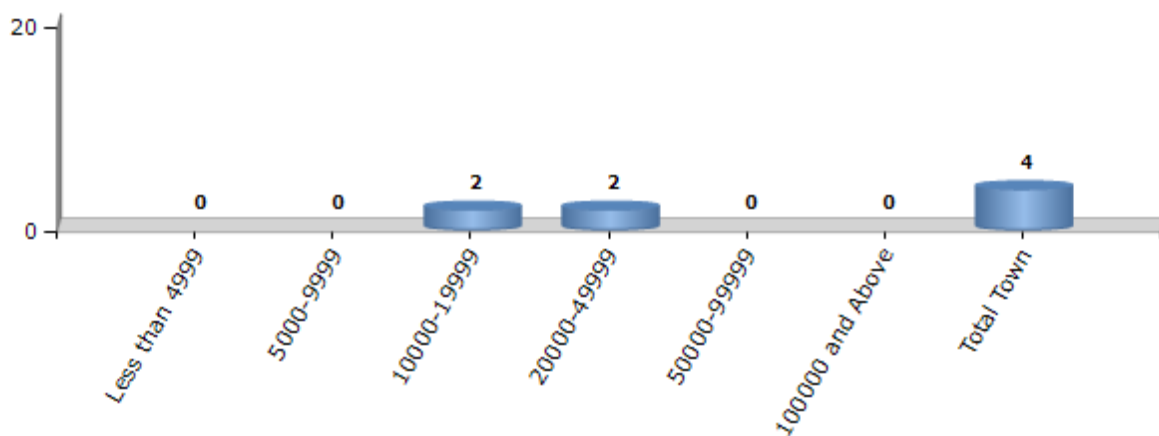
Number of Villages by Population Size - 2011



Number of Towns by Population Size - 2011

Less than 4999	5000-9999	10000-19999	20000-49999	50000-99999	100000 and Above	Total Town
0	0	2	2	0	0	4

Number of Towns by Population Size - 2011

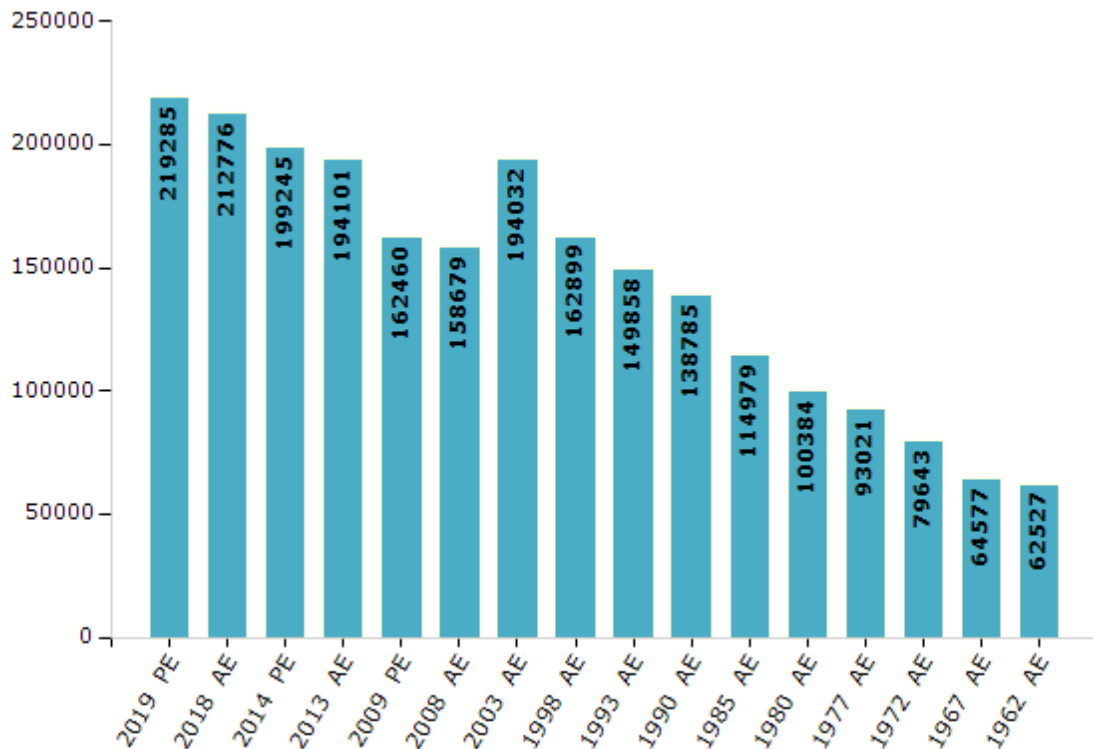


Electoral Features

Electors by Male & Female

Year	Male	Female	Others	Total	Year	Male	Female	Others	Total
2019 PE	117032	102251	2	219285	1993 AE	80118	69740	-	149858
2018 AE	113730	99042	4	212776	1990 AE	74000	64785	-	138785
2014 PE	107438	91806	1	199245	1985 AE	60584	54395	-	114979
2013 AE	104845	89255	1	194101	1980 AE	52656	47728	-	100384
2009 PE	87648	74812	-	162460	1977 AE	48770	44251	-	93021
2008 AE	85556	73123	-	158679	1972 AE	46528	33115	-	79643
2004 PE	-	-	-	-	1967 AE	-	-	-	64577
2003 AE	104284	89748	-	194032	1962 AE	-	-	-	62527
1999 PE	-	-	-	-	1957 AE	-	-	-	-
1998 AE	87469	75430	-	162899	1952 AE	-	-	-	-

Number of Electors



Note : AE : Assembly Election, PE : Assembly Segment of Parliamentary Election

Historical Summary Election Results

Summary Result of Assembly Election - 2013

Candidate Name	Party	Votes	Votes %
Manvendra Singh	BJP	45816	36.1
Aapke Rakesh Pathak	BSP	30095	23.71
Chaurasia Lalla Mahendra Singh	INC	19442	15.32
Mahesh Chandra Kushwaha	RSMD	12668	9.98
Anjul Saxena	SP	9386	7.39
Uma Shankar Urf Mulle Chaurasia	IND	1422	1.12
Sandeep Sanju Richhariya	IND	1248	0.98
Sanjay	IND	1095	0.86
Surendra Kumar Latoriya	IND	887	0.7
Abhir Param Bhakt Yadav	IND	876	0.69
Ram Das Anuragi	IND	636	0.5
Apna Virendra Pathak (Fauji Bhai)	NCP	608	0.48
Virendra Kumar Richhariya	IND	513	0.4
Mahendra Kumar Chaurasia	AD	472	0.37
Ravind Singh Bundela	BSCP	418	0.33
	NOTA	1343	1.06

Polling Station Level Election Results

Number and Name of Polling Stations (PS) (2018)

Number of Polling Stations	Name of Polling Stations	Number of Polling Stations	Name of Polling Stations
1	Middle School Building Kaithokar (Northern)	22	Boys High School Harapalapur (Northern Part)
2	Naveen Sha. Pra, Shala Bhawan Mahed	23	Boys High School Harapalapura(Southern Part -1)
3	Balak Prathmik Shala Bhawan, Kakunpura	24	Samudayik Bhawan Nagar Parisad Harpalpur
4	Primary School Building Gudho	25	Boys High School Harapalapur (Southern Part 2)
5	Middle School Building Sarased (Northern)	26	Boy H. S. School Madgy Bhag Harpalpur
6	Govt Pra. School Bhawan Sarsed	27	Govt.Kanya High S. School Harpalpur
7	Middle School Building Sarased (Southern)	28	Primary School Building Chhatipahadi
8	Primary School Building Madori	29	Panchayat Building Kararaganj
9	Primary School Building Lahadara	30	Prathmik Pathshala Bhawan Kararaganj
10	Govt Naveen Pra. School Building Galan	31	Middle School Building Kararaganj (Northern)
11	Ma.Shala Bhawan Galaan	32	Middle School Building Kararaganj (Southern)
12	Gram Panchayat Building Ranipura	33	Primary School Building Ganj
13	Govt. Primari School Nowpahariya	34	B.U.M.B.Bhawan Alipura (Puravi Bhag)
14	Central Primary School Building Harapalapur (Northern Part A)	35	Sh.Kanya H.School Alipura
15	Shasakiya Kendrariy Pra. Bhawan Purvi Bhag Harpalpur	36	High School Western Part Alipura
16	Central Primary School Building Harapalapur (Middle Part)	37	Panchayat Bhawan Alipura
17	Primary School . Building (Steshan Muhalla) Harapalapur	38	Primary School Building Alipura
18	Central Rajivagandhi Shiksha Mishan Building Harapalapur	39	Sha. Pra. Shala Bhawan Naveen Kaksh Alipura
19	Primary School Building Uttari Bhag (Purani Galla Mandi) Harapalapur	40	Girls Primary School Building Alipura
20	Pra. Pathshala Bahwan Purani Galla Mandi (Uttari Bhag 2) Harpalpur	41	Primary School Building Dharamapura
21	Office Nagar Panchayat Building Harapalapur	42	Middle School Building Churavari (Western)

Contd....

Polling Station Level Election Results

Polling Station-wise Votes Secured by Overall Top Five Parties in Maharajpur Assembly in Assembly Election (AE) under Tikamgarh Parliamentary Constituency in Madhya Pradesh (2018)

Number of Polling Station	Winner - Neeraj Vinod Dixit (INC)	Runner-up - Manavendra Singh (BJP)	3rd - Rajesh Mahton (BSP)	4th - Mahesh Matoul (RSMD)	5th - Aheer Preetam Bhumman Yadav (SP)	NOTA	Other	Total Votes Secured
36	61	379	50	0	1	3	17	511
37	149	303	9	2	1	3	16	483
38	147	313	2	3	2	2	17	486
39	57	354	46	0	0	3	18	478
40	104	583	10	4	2	6	26	735
41	185	387	13	3	3	1	28	620
42	292	216	37	3	0	1	38	587
43	406	206	19	4	3	2	33	673
44	286	254	55	9	9	3	47	663
45	386	319	13	50	9	5	33	815
46	199	76	5	8	0	5	21	314
47	259	174	24	6	2	0	45	510
48	170	147	7	5	7	7	44	387
49	341	71	4	51	6	5	39	517
50	211	46	91	16	3	4	21	392
51	357	184	74	5	3	1	33	657
52	184	54	13	3	5	5	9	273
53	270	136	119	2	2	1	30	560
54	306	74	49	135	21	9	64	658
55	381	147	11	22	11	5	44	621
56	232	91	5	7	14	3	16	368
57	330	115	42	6	86	8	45	632
58	121	220	130	0	8	2	32	513
59	117	221	58	3	21	3	25	448
60	222	150	25	6	16	1	25	445
61	263	369	91	23	28	3	60	837
62	191	129	259	16	0	2	30	627
63	368	290	31	8	58	4	46	805
64	23	31	147	0	1	1	9	212
65	118	136	44	86	7	3	31	425
66	117	97	99	13	27	3	36	392
67	484	181	81	46	19	11	47	869
68	328	294	119	47	36	14	41	879
69	412	58	96	10	2	13	53	644
70	294	192	25	10	9	6	30	566

Contd....

Polling Station Level Election Results

Winner, Runner-up and 3rd Party Position & Winning Margin According to Polling Stations in Maharajpur Assembly in Assembly Election (AE) under Tikamgarh Parliamentary Constituency in Madhya Pradesh (2018)

Polling Station Number	Winner Party	Winner Votes (%)	Runner-up Party	Runner-up Votes (%)	Winning Margin Votes (%)	Third Party	Third Party Votes (%)	Other Votes (%)
67	INC	484 (55.7)	BJP	181 (20.83)	303 (34.87)	BSP	81 (9.32)	123 (14.15)
68	INC	328 (37.32)	BJP	294 (33.45)	34 (3.87)	BSP	119 (13.54)	138 (15.7)
69	INC	412 (63.98)	BSP	96 (14.91)	316 (49.07)	BJP	58 (9.01)	78 (12.11)
70	INC	294 (51.94)	BJP	192 (33.92)	102 (18.02)	BSP	25 (4.42)	55 (9.72)
71	INC	287 (65.08)	BJP	97 (22)	190 (43.08)	SP	22 (4.99)	35 (7.94)
72	INC	277 (45.71)	BJP	227 (37.46)	50 (8.25)	BSP	51 (8.42)	51 (8.42)
73	INC	386 (58.13)	SP	142 (21.39)	244 (36.74)	BSP	57 (8.58)	79 (11.9)
74	INC	200 (71.17)	BJP	50 (17.79)	150 (53.38)	SP	10 (3.56)	21 (7.47)
75	INC	185 (60.46)	BJP	68 (22.22)	117 (38.24)	BSP	31 (10.13)	22 (7.19)
76	INC	122 (37.77)	BSP	87 (26.93)	35 (10.84)	BJP	69 (21.36)	45 (13.93)
77	INC	261 (60.84)	BJP	75 (17.48)	186 (43.36)	SP	27 (6.29)	66 (15.38)
78	INC	256 (65.14)	BSP	59 (15.01)	197 (50.13)	BJP	35 (8.91)	43 (10.94)
79	INC	228 (58.02)	BJP	61 (15.52)	167 (42.5)	BSP	48 (12.21)	56 (14.25)
80	SP	207 (45.39)	INC	114 (25)	93 (20.39)	BSP	84 (18.42)	51 (11.18)
81	BSP	319 (42.31)	BJP	164 (21.75)	155 (20.56)	INC	161 (21.35)	110 (14.59)
82	BJP	114 (58.16)	INC	67 (34.18)	47 (23.98)	BSP	3 (1.53)	12 (6.12)
83	INC	193 (46.73)	BJP	110 (26.63)	83 (20.1)	BSP	52 (12.59)	58 (14.04)
84	INC	152 (37.91)	BSP	112 (27.93)	40 (9.98)	BJP	104 (25.94)	33 (8.23)
85	INC	260 (46.68)	BSP	137 (24.6)	123 (22.08)	BJP	78 (14)	82 (14.72)
86	INC	239 (47.23)	BJP	88 (17.39)	151 (29.84)	SP	65 (12.85)	114 (22.53)
87	INC	187 (48.95)	BJP	93 (24.35)	94 (24.6)	BSP	54 (14.14)	48 (12.57)
88	INC	243 (34.32)	SP	158 (22.32)	85 (12)	BSP	96 (13.56)	211 (29.8)
89	INC	137 (30.93)	SP	97 (21.9)	40 (9.03)	BSP	81 (18.28)	128 (28.89)
90	INC	169 (39.76)	BJP	90 (21.18)	79 (18.58)	BSP	50 (11.76)	116 (27.29)
91	INC	293 (37.9)	BJP	208 (26.91)	85 (10.99)	SP	121 (15.65)	151 (19.53)
92	SP	217 (50.58)	BJP	75 (17.48)	142 (33.1)	INC	73 (17.02)	64 (14.92)
93	BJP	173 (33.92)	INC	172 (33.73)	1 (0.19)	BSP	48 (9.41)	117 (22.94)
94	BJP	326 (45.66)	INC	283 (39.64)	43 (6.02)	BSP	25 (3.5)	80 (11.2)
95	BJP	271 (54.31)	INC	134 (26.85)	137 (27.46)	BSP	29 (5.81)	65 (13.03)
96	BJP	161 (40.86)	INC	136 (34.52)	25 (6.34)	BSP	29 (7.36)	68 (17.26)
97	INC	194 (39.27)	BJP	143 (28.95)	51 (10.32)	BSP	56 (11.34)	101 (20.45)
98	BJP	197 (34.5)	INC	173 (30.3)	24 (4.2)	BSP	52 (9.11)	149 (26.09)
99	BJP	153 (40.26)	INC	96 (25.26)	57 (15)	SP	59 (15.53)	72 (18.95)

Contd....

Socio-Economic Amenities - Rural

Access to Education Facilities

Particulars	Number of Village (% of Population)				
	Available	Not Available	If Not Available (Distance of Nearest Facility)		
			A	B	C
Govt. Primary School	115 (100)	3 (0)	2 (0)	0 (0)	0 (0)
Private Primary School	21 (37)	97 (63)	0 (0)	0 (0)	0 (0)
Govt. Middle School	65 (79)	53 (21)	37 (15)	7 (2)	0 (0)
Private Middle School	12 (28)	106 (72)	0 (0)	0 (0)	0 (0)
Govt. Secondary School	15 (35)	103 (65)	30 (18)	51 (33)	14 (6)
Private Secondary School	6 (17)	112 (83)	0 (0)	2 (2)	2 (0)
Govt. Senior Secondary School	5 (14)	113 (86)	17 (11)	50 (47)	39 (22)
Private Senior Secondary School	0 (0)	118 (100)	1 (1)	2 (2)	1 (1)
Govt. Arts and Science Degree College	0 (0)	118 (100)	11 (8)	32 (33)	54 (44)
Private Arts and Science Degree College	0 (0)	118 (100)	0 (0)	0 (0)	0 (0)
Govt. Engineering College	0 (0)	118 (100)	0 (0)	0 (0)	52 (43)
Private Engineering College	0 (0)	118 (100)	0 (0)	0 (0)	21 (18)
Govt. Medicine College	0 (0)	118 (100)	0 (0)	0 (0)	59 (53)
Private Medicine College	0 (0)	118 (100)	0 (0)	0 (0)	0 (0)
Govt. Management Institute	0 (0)	118 (100)	0 (0)	0 (0)	30 (30)
Private Management Institute	0 (0)	118 (100)	0 (0)	0 (0)	7 (7)
Govt. Polytechnic	0 (0)	118 (100)	6 (4)	19 (18)	93 (78)
Private Polytechnic	0 (0)	118 (100)	0 (0)	0 (0)	0 (0)
Govt. Vocational Training School/ITI	0 (0)	118 (100)	0 (0)	7 (6)	107 (92)
Private Vocational Training School/ITI	0 (0)	118 (100)	0 (0)	1 (1)	3 (2)
Govt. Non Formal Training Centre	0 (0)	118 (100)	3 (2)	13 (14)	100 (82)
Private Non Formal Training Centre	0 (0)	118 (100)	0 (0)	0 (0)	0 (0)
Govt. School For Disabled	0 (0)	118 (100)	0 (0)	2 (3)	70 (53)
Private School For Disabled	0 (0)	118 (100)	0 (0)	1 (1)	4 (4)
Government Others	1 (1)	117 (99)	0 (0)	0 (0)	117 (99)
Private Others	0 (0)	118 (100)	0 (0)	0 (0)	0 (0)

Note : Distance A : Less than 5 km; B : Between 5-10 km; C : 10+ km.; Source : Data Analysis is based on 2011 Census.

DISCLAIMER

The Terms of Use and Disclaimer of Datanet India Private Limited (hereinafter referred to as "Datanet") for use of this analysis report of **Maharajpur Assembly Constituency (Maharajpur Vidhan Sabha)** :-

1. **Assembly Factbook™** is a Registered Trade Mark owned by Datanet.
2. All the maps are sketched and graphical representation only and have not been drawn to the scale and also not to represent the actual geographical area or boundary of the unit.
3. The data for the aforesaid analysis is based on authentic sources and has been culled from the various publications of Census, CSO and NSSO for district and block level data, various central and state government departments, Central & State Elections Commissions and the concerned Returning Officers' releases, Electoral Rolls, Election results and allied publications, internal assessment, surveys, estimates and analysis. Therefore, certain adjustment of data at micro level may have been done to arrive closer to the macro data.
4. Data have been provided on an "As Is" and "As AVAILABLE" basis
5. The colours shown in the maps or diagram and charts of a particular party, alliance or AC are indicative and do not represent them.
6. This publication which includes maps, sheets, graphs and data would be the property under copyright of Datanet only. The user may use these for its internal study, analysis and research purposes. It's public display, re-selling or any commercial uses by the user are not allowed.
7. Datanet has taken due care and caution in compilation and processing of data and allied information, but does not guarantee the accuracy, adequacy or completeness of any information/analysis and will be not responsible for any errors or omissions or for the results obtained from the use of such information/analysis.
8. All the contents for the publication have been culled from various authentic sources and Datanet reasonably believes such sources to be reliable, but does not make any representations, express or implied as to the accuracy or fitness of use of such information. The information or contents of the information/analysis do not constitute advice and should not be relied upon in making (or refraining from making) any decision. Any reliance placed upon the information provided by Datanet is the sole responsibility and strictly at the user's risk.
9. In no event will Datanet be liable for any damages (including, without limitation, damages for loss of business projects, or loss of profits) arising in contract, tort or otherwise from the use of or inability to use any of its contents, or from any action taken (or refrained from being taken) as a result of using the analysis or any of its contents. Datanet its directors, owners, editors, officials, employees, distributor and agents or any associate will not be liable for any errors in the information contained or any consequences arising from the use of the contents of the provided information/analysis.
10. If any provision of these terms and conditions is held invalid or illegal or unenforceable for any reason by any court of competent jurisdiction, such provision shall be severed and the remainder of provisions of the terms and conditions shall continue in full force and effect as if the Term of Use had been executed with the invalid, illegal or unenforceable provision eliminated.
11. If there are any discrepancies in the information provided, please bring it to attention of Datanet for suitable rectification measures.

**Buy Online This Complete Book At
Datanet India eBooks Store**

www.indiastatpublications.com

or go directly at

[http://www.indiastatpublications.com/
Assembly_factbook/Madhya_Pradesh/Tikamgarh/Maharajpur](http://www.indiastatpublications.com/Assembly_factbook/Madhya_Pradesh/Tikamgarh/Maharajpur)

 **indiastat**elections

