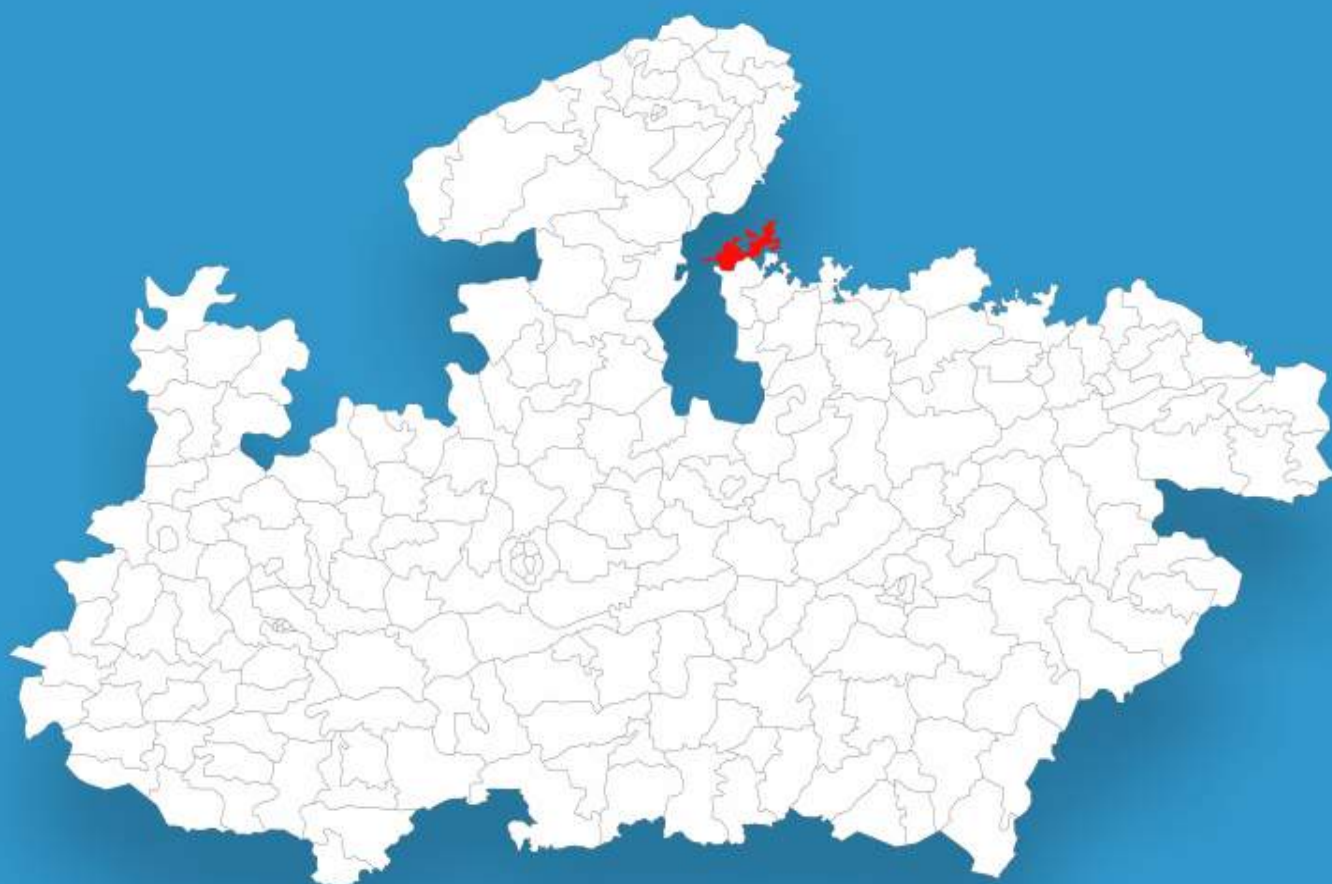




Madhya Pradesh

Assembly Factbook™

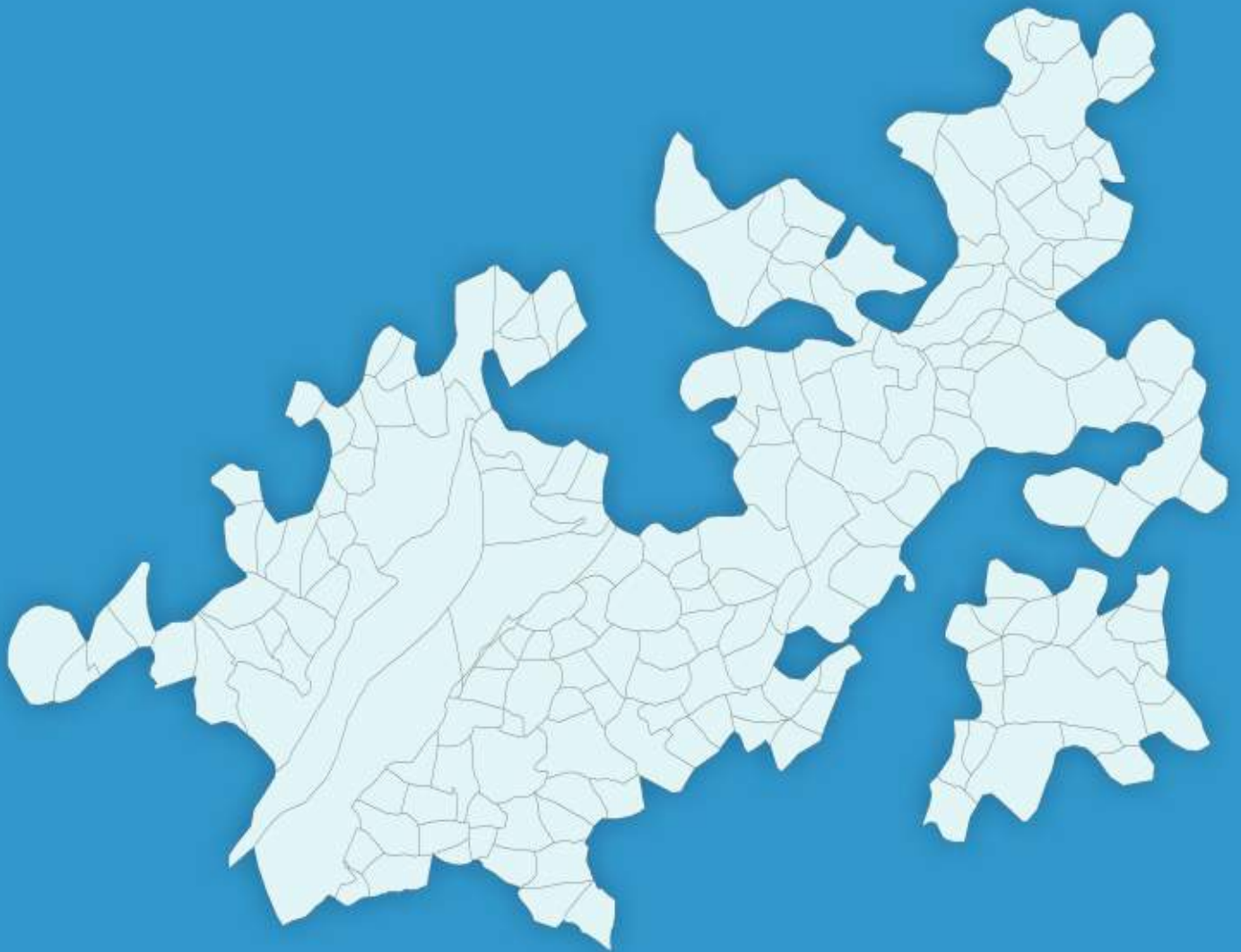
Niwari Assembly Constituency



Key Electoral Data of Niwari
Assembly Constituency (Vidhan Sabha)

Madhya Pradesh
Assembly FactbookTM

Niwari Assembly Constituency



Niwari Vidhan Sabha

Editor & Director

Dr. R.K. Thukral

Research Editor

Dr. Shafeeq Rahman

Compiled, Researched and Published by Datanet India Pvt. Ltd.

D-100, 1st Floor,

Okhla Industrial Area, Phase-I,
New Delhi- 110020.

Ph.: 91-11- 43580781-84

Email : support@indiastatpublications.com

Website : www.indiastatelections.com

Online Book Store :

www.indiastatpublications.com

Report No. : AFB/MP-046-0624

ISBN : 978-93-87189-37-9

First Edition : January, 2018

Seventh Updated Edition : June, 2024

Price : Rs. 11500/-

US\$ 310

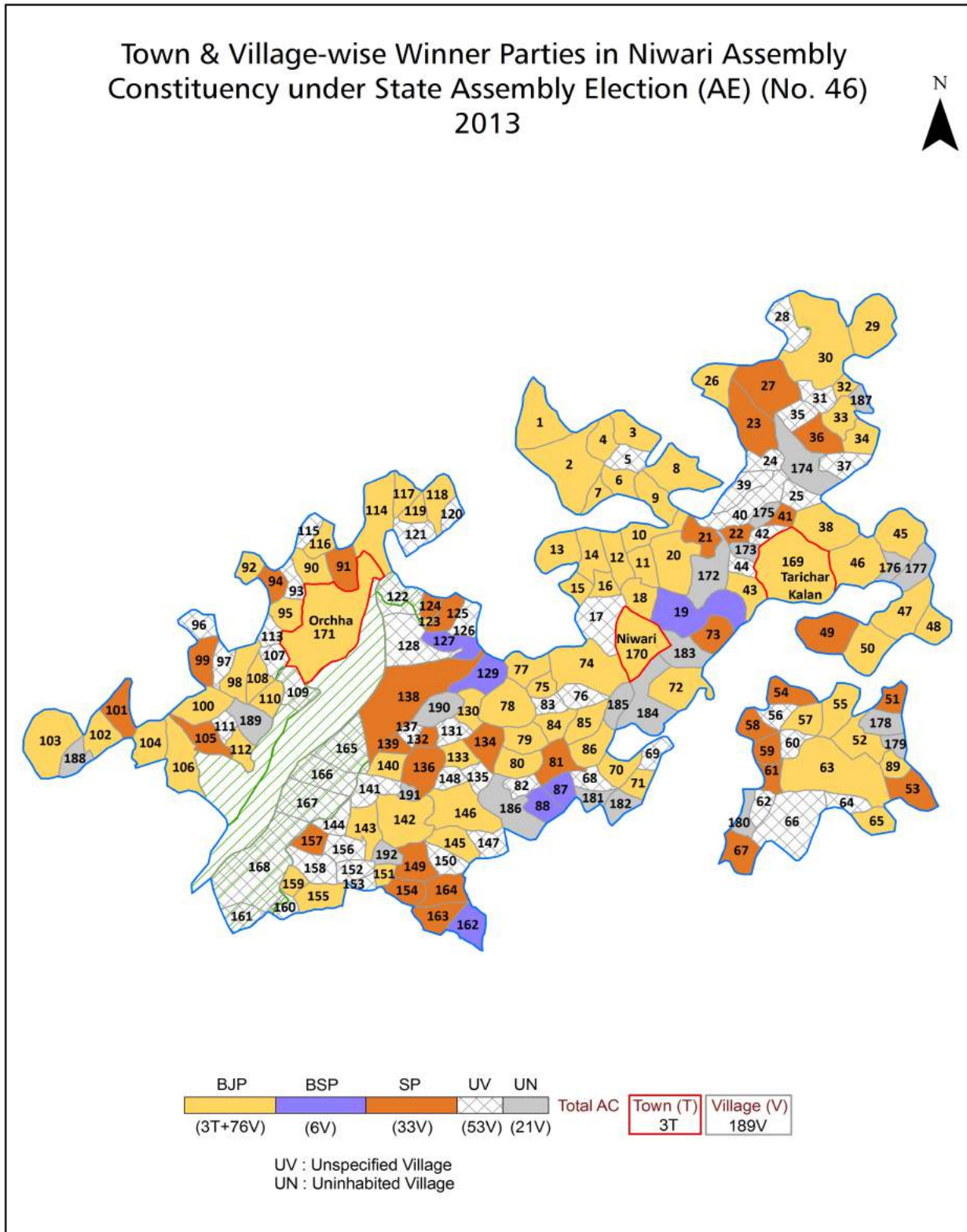
© Datanet India Pvt. Ltd.

All rights reserved. No part of this book may be reproduced, stored in a retrieval system or transmitted in any form or by any means, mechanical photocopying, photographing, scanning, recording or otherwise without the prior written permission of the publisher. Please refer to Disclaimer at page no. 194 for the use of this publication.

Printed in India

No.	Particulars	Page No.
	Introduction	
1	Assembly Constituency - (Vidhan Sabha) at a Glance Features of Assembly as per Delimitation Commission of India (2008)	1-2
	Location and Political Maps	
2	Location Map Boundaries of Assembly Constituency - (Vidhan Sabha in District Boundaries of Assembly Constituency under Parliamentary Constituency - (Lok Sabha) Town & Village-wise Winner Parties- 2024, 2023, 2019, 2018, 2014, 2013, 2009 and 2008	3-11
	Administrative Setup (2011)	
3	District Sub-district Towns Villages Inhabited Villages Uninhabited Villages Village Panchayat Intermediate Panchayat	12-20
	Demographics (2011)	
4	Population Households Rural/Urban Population Towns and Villages by Population Size Sex Ratio (Total & 0-6 Years) Religious Population Social Population Literacy Rate	21-22
	Electoral Features	
5	Important Dates of Last Elections Held Electors by Gender Service Electors Voters Voters Turnout Polling Stations & Average Number of Electors per Polling Station Electors by Age Group Present Elected Representatives	23-28
	Historical Summary Election Results	
6	Vote Share of Major Parties Winning Margin (Number & Percentage Polarity of Parties Summary Result of Assembly Segment of Parliamentary Elections 2024, 2019, 2014, 2009, 2004 and 1999 Summary Result of Assembly Elections 2023, 2018, 2013, 2008, 2003, 1998, 1993, 1990, 1985, 1980, 1977, 1972, 1967, 1962 and 1957	29-51
	Polling Station Level Election Results	
7	Name and Number of Polling Station 2024, 2023, 2019, 2018, 2014, 2013, 2009 and 2008 Polling Station-wise Electors, Voters & Voters Turnout 2024, 2023, 2019, 2018, 2014, 2013, 2009 and 2008 Polling Station wise Elections Results 2024, 2023, 2019, 2018, 2014, 2013, 2009 and 2008	52-173
	Share of Assembly Constituency	
8	Share of Assembly Constituency - (Vidhan Sabha) in State, District and Parliamentary Constituency - (Lok Sabha)	174
	Socio-Economic Amenities (2011)	
9	Access to Administrative Units Agricultural, Manufacturing and Industrial Commodities Demographic Indicators Education Health & Manpower Drinking Water Supply Sanitation Entertainment and Receptions Infrastructure Power Food Allocation Distribution and Marketing of Agriculture Commodities Infrastructure Transport and Road Infrastructure Communication Banking and Financial Services Land Use Irrigation Source	176-189
10	Abbreviation & Sources	191-192
11	Disclaimer	194

Location & Political Map



Administrative Setup

List of Village Panchayat & Intermediate Panchayat (Block) Name - 2011

Village Name	Village Panchayat Name	Intermediate Panchayat Name
Asati Khas	Asatikhas	Niwari
Astari	Astari	Niwari
Atarra	Atarra	Prithvipur
Babai	Babai	Niwari
Bagan	Ladpura Khas	Niwari
Baghat	Bhaghat	Niwari
Bahera	Bahera	Niwari
Bamhori Sheetal	Guvavli	Niwari
Bangay Har	Bangayankhas	Niwari
Bangay Khas	Bangayankhas	Niwari
Banyani	Banyani	Prithvipur
Baparoli	Baproli	Niwari
Baraipura	Baraipura	Niwari
Barwaha	Jhingora	Niwari
Basantpura	Basvan	Niwari
Basoba	Basoba	Niwari
Baswan	Basvan	Niwari
Beejour	Bijor	Niwari
Beer Sagar Khas	Veersagar	Prithvipur
Bhamora Khas	Bhamoura	Niwari
Bheetri	Bheetri	Niwari
Bhelsa	Bhelsa	Prithvipur
Bhojpura	Pratap Pura	Niwari
Biharipura	Biharipura	Niwari
Bilt	Bilt	Niwari
Binwara	Binbara	Niwari
Chachawali	Chachawli	Niwari
Chakarpur	Chakarpur	Niwari
Chandawani Khas	Chandawani	Niwari

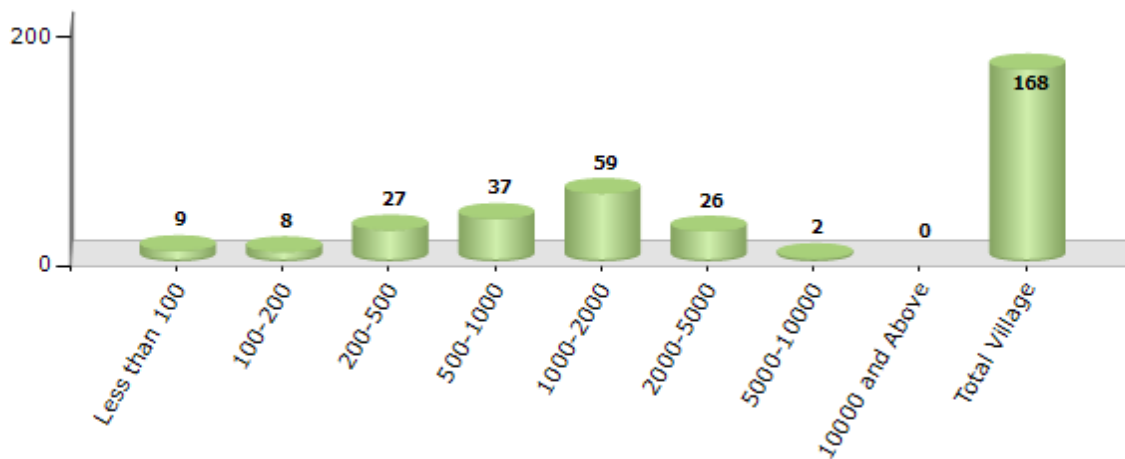
Contd....

Demographics

Number of Villages by Population Size - 2011

Less than 100	100-200	200-500	500-1000	1000-2000	2000-5000	5000-10000	10000 and Above	Total Village
9	8	27	37	59	26	2	0	168

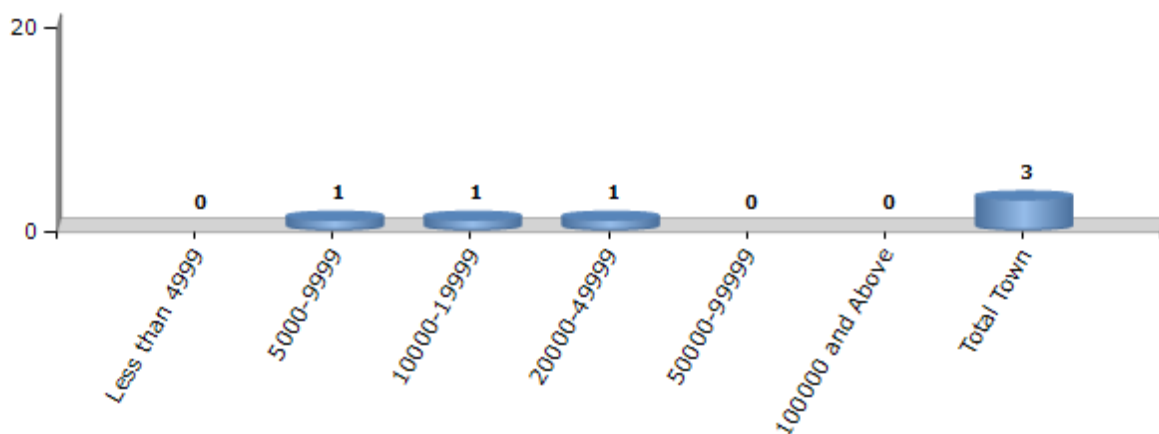
Number of Villages by Population Size - 2011



Number of Towns by Population Size - 2011

Less than 4999	5000-9999	10000-19999	20000-49999	50000-99999	100000 and Above	Total Town
0	1	1	1	0	0	3

Number of Towns by Population Size - 2011

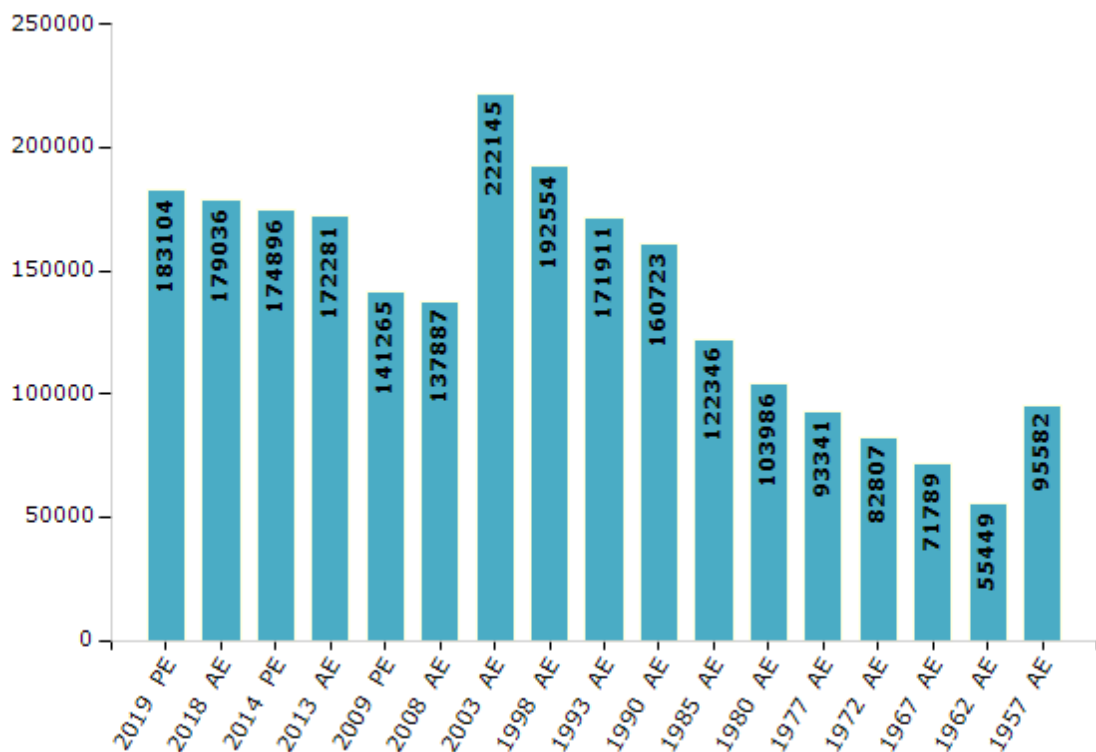


Electoral Features

Electors by Male & Female

Year	Male	Female	Others	Total	Year	Male	Female	Others	Total
2019 PE	96480	86619	5	183104	1993 AE	91263	80648	-	171911
2018 AE	94543	84486	7	179036	1990 AE	85126	75597	-	160723
2014 PE	92947	81946	3	174896	1985 AE	63262	59084	-	122346
2013 AE	91609	80668	4	172281	1980 AE	53489	50497	-	103986
2009 PE	75073	66192	-	141265	1977 AE	47804	45537	-	93341
2008 AE	73018	64869	-	137887	1972 AE	42708	40099	-	82807
2004 PE	-	-	-	-	1967 AE	-	-	-	71789
2003 AE	117380	104765	-	222145	1962 AE	-	-	-	55449
1999 PE	-	-	-	-	1957 AE	-	-	-	95582
1998 AE	103890	88664	-	192554	1952 AE	-	-	-	-

Number of Electors

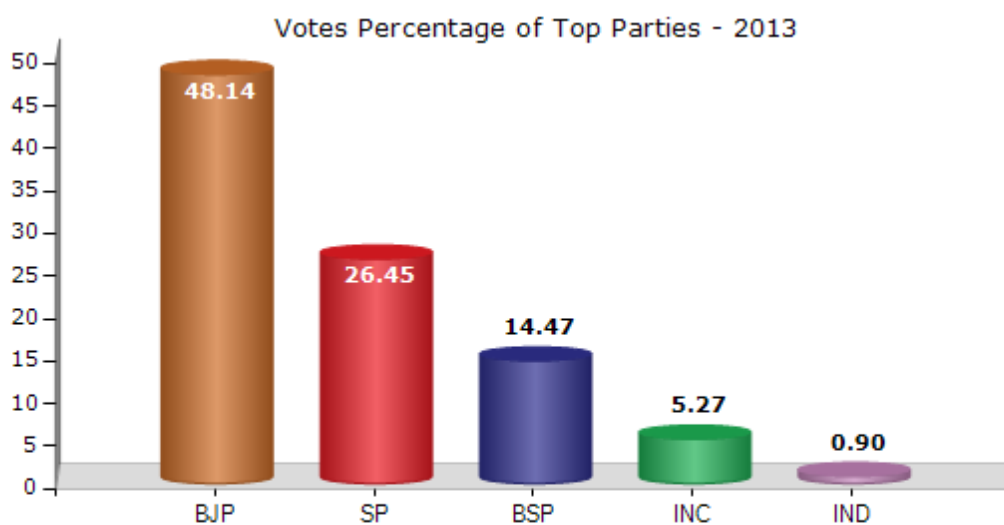


Note : AE : Assembly Election, PE : Assembly Segment of Parliamentary Election

Historical Summary Election Results

Summary Result of Assembly Election - 2013

Candidate Name	Party	Votes	Votes %
Anil Jain	BJP	60395	48.14
Meera Deepak Yadav	SP	33186	26.45
Saligram	BSP	18151	14.47
Balakrishan	INC	6617	5.27
Hariom Kushwaha	IND	1130	0.9
Kamlesh Pal	IND	674	0.54
Kamlesh Meharvan Yadav	BC	517	0.41
Satanand Ghosh	IND	493	0.39
Hannoo	IND	491	0.39
Bhale	RSMD	397	0.32
Jamuna Ahirwar	BA S D	393	0.31
Aam Admi Gopal Singh	IND	295	0.24
Ramesh Prasad	IND	281	0.22
Krishna Kant	IND	278	0.22
	NOTA	2149	1.71



Polling Station Level Election Results

Number and Name of Polling Stations (PS) (2018)

Number of Polling Stations	Name of Polling Stations	Number of Polling Stations	Name of Polling Stations
1	Prath. Path.Pratappura	22	Panchaayat Bhavan Khirak Tapariyaan
2	Pra. Path.Jijoura	23	Naveen Madhaymik Shala Maharajpura
3	East Ma.Sha.Basoba	24	Prath. Path.Room No.--
4	Prath. Path.Seetapur	25	Prath. Path.Room No.--
5	Prath. Path.Kumharrakhas	26	Praath. Paath.Majaraa Vanagaany
6	Prath. Path.Mathurapura	27	Prath. Path.
7	Prath. Path.Ramnagar	28	Prath. Path. Ladapurakhas Navin Bhawan
8	Prath. Path.Gujrrakalan	29	Gov.Hgss. No.--Mador Poorvi
9	Prath. Path.Gujrrakhurd	30	Gov.Hgss. No.--Mador Poorvi
10	Prath. Path. Dhimarapura Orachha	31	Shaa0Pra0Shaa0 Madora Pashchami
11	Upasanbhagiy Office Rajaghat Nahar Upasanbhag Kaksh Kramanka --- Orcha	32	Prath. Path. Rajpura
12	Upasanbhagiy Office Rajaghat Nahar Upasanbhag Kaksh Kramanka --- Orcha	33	Prrath. Path.
13	Praathamik Paathashaalaa Nakataa	34	Prath. Path. Pathari
14	Kavi Keshav Bhawan Orachha Room No..	35	Prrath. Path.
15	Kavi Keshav Bhawan Orachha Room No..	36	Prath. Path. Kari Pahadi
16	Kavi Keshav Bhavan Atirikt Kaksh 4 Orachhaa	37	Prath. Path.
17	Kavi Keshav Bhavan Atirikt Kaksh 4 Orachhaa	38	Prath. Path. Room No.---
18	Nav Nirmitt Dharmshala Ramaraja Mandir Pragan Uttari Bhag Orcha	39	Prath. Path. Room No.---
19	Prath. Path. Gudarai Orcha	40	Prath. Path. Chadavanni Khas (Anvaripura)
20	Prath. Path. Singhapura Orcha	41	Prathmik Shala Tookapipri Chandavni Khas
21	Prath. Path.Jamuniya Khas	42	Shaskeey Madhyamik Shala Majra Harpalpur

Contd....

Polling Station Level Election Results

Polling Station-wise Votes Secured by Overall Top Five Parties in Niwari Assembly in Assembly Election (AE) under Tikamgarh Parliamentary Constituency in Madhya Pradesh (2018)

Number of Polling Station	Winner - Anil Jain (BJP)	Runner-up - Meera Deepak Yadav (SP)	3rd - Ganesh Prasad Kushwaha (BSP)	4th - Ahir Captain Surendra Singh "Boxy" (INC)	5th - Ramesh Nirala (IND)	NOTA	Other	Total Votes Secured
36	216	261	14	26	4	5	40	566
37	515	98	137	17	11	1	39	818
38	346	62	84	145	0	2	26	665
39	153	89	13	79	1	4	20	359
40	156	80	37	296	1	0	21	591
41	273	162	33	38	2	1	15	524
42	244	45	81	151	9	4	29	563
43	296	65	10	211	5	2	32	621
44	112	184	84	109	0	1	26	516
45	128	117	1	83	0	0	36	365
46	86	581	30	26	2	0	23	748
47	74	282	7	91	15	0	20	489
48	117	148	19	108	8	0	11	411
49	190	269	127	77	7	0	48	718
50	97	180	129	26	1	8	47	488
51	199	171	71	47	2	2	21	513
52	24	336	1	46	0	0	16	423
53	556	174	5	34	2	1	20	792
54	248	238	8	66	16	2	31	609
55	123	258	3	155	2	1	15	557
56	76	171	18	130	22	0	20	437
57	389	140	5	109	15	2	22	682
58	227	203	237	50	0	3	31	751
59	373	135	34	30	16	2	38	628
60	391	111	11	99	19	0	32	663
61	145	167	45	174	7	2	39	579
62	183	318	19	79	68	1	30	698
63	275	78	82	62	7	5	30	539
64	133	245	16	38	10	1	37	480
65	54	256	83	10	14	4	223	644
66	81	302	1	38	4	2	13	441
67	136	97	124	57	0	1	19	434
68	60	208	84	46	2	1	16	417
69	75	345	41	136	1	4	30	632
70	29	151	93	62	1	6	55	397

Contd....

Polling Station Level Election Results

Winner, Runner-up and 3rd Party Position & Winning Margin According to Polling Stations in Niwari Assembly in Assembly Election (AE) under Tikamgarh Parliamentary Constituency in Madhya Pradesh (2018)

Polling Station Number	Winner Party	Winner Votes (%)	Runner-up Party	Runner-up Votes (%)	Winning Margin Votes (%)	Third Party	Third Party Votes (%)	Other Votes (%)
67	BJP	136 (31.34)	BSP	124 (28.57)	12 (2.77)	SP	97 (22.35)	77 (17.74)
68	SP	208 (49.88)	BSP	84 (20.14)	124 (29.74)	BJP	60 (14.39)	65 (15.59)
69	SP	345 (54.59)	INC	136 (21.52)	209 (33.07)	BJP	75 (11.87)	76 (12.03)
70	SP	151 (38.04)	BSP	93 (23.43)	58 (14.61)	INC	62 (15.62)	91 (22.92)
71	SP	509 (65.01)	BJP	93 (11.88)	416 (53.13)	BSP	65 (8.3)	116 (14.81)
72	SP	206 (40.39)	INC	157 (30.78)	49 (9.61)	BJP	112 (21.96)	35 (6.86)
73	SP	279 (67.39)	BJP	89 (21.5)	190 (45.89)	INC	17 (4.11)	29 (7)
74	INC	194 (35.21)	BJP	166 (30.13)	28 (5.08)	SP	109 (19.78)	82 (14.88)
75	BJP	212 (30.95)	BSP	168 (24.53)	44 (6.42)	SP	147 (21.46)	158 (23.07)
76	SP	208 (39.39)	BJP	200 (37.88)	8 (1.51)	INC	49 (9.28)	71 (13.45)
77	BJP	361 (43.92)	SP	226 (27.49)	135 (16.43)	BSP	170 (20.68)	65 (7.91)
78	BJP	387 (55.29)	SP	152 (21.71)	235 (33.58)	BSP	91 (13)	70 (10)
79	SP	170 (34.55)	BSP	135 (27.44)	35 (7.11)	BJP	125 (25.41)	62 (12.6)
80	SP	207 (48.48)	BJP	87 (20.37)	120 (28.11)	BSP	40 (9.37)	93 (21.78)
81	BJP	401 (46.74)	BSP	158 (18.41)	243 (28.33)	SP	156 (18.18)	143 (16.67)
82	BJP	231 (38.89)	BSP	159 (26.77)	72 (12.12)	SP	145 (24.41)	59 (9.93)
83	BJP	121 (35.8)	INC	99 (29.29)	22 (6.51)	SP	49 (14.5)	69 (20.41)
84	INC	239 (37.64)	BJP	190 (29.92)	49 (7.72)	BSP	91 (14.33)	115 (18.11)
85	BJP	266 (37.05)	BSP	219 (30.5)	47 (6.55)	SP	187 (26.04)	46 (6.41)
86	SP	305 (58.43)	BJP	88 (16.86)	217 (41.57)	BSP	67 (12.84)	62 (11.88)
87	BSP	221 (46.72)	SP	196 (41.44)	25 (5.28)	BJP	22 (4.65)	34 (7.19)
88	BSP	281 (39.63)	BJP	193 (27.22)	88 (12.41)	INC	93 (13.12)	142 (20.03)
89	BSP	244 (45.52)	INC	127 (23.69)	117 (21.83)	BJP	96 (17.91)	69 (12.87)
90	BSP	455 (49.46)	BJP	217 (23.59)	238 (25.87)	SP	134 (14.57)	114 (12.39)
91	BSP	404 (58.89)	SP	95 (13.85)	309 (45.04)	BJP	62 (9.04)	125 (18.22)
92	SP	301 (34.48)	BJP	289 (33.1)	12 (1.38)	INC	145 (16.61)	138 (15.81)
93	BJP	408 (75.42)	SP	55 (10.17)	353 (65.25)	INC	30 (5.55)	48 (8.87)
94	BJP	421 (62.84)	SP	150 (22.39)	271 (40.45)	INC	43 (6.42)	56 (8.36)
95	BJP	229 (45.08)	SP	128 (25.2)	101 (19.88)	BSP	101 (19.88)	50 (9.84)
96	SP	356 (64.26)	BJP	113 (20.4)	243 (43.86)	BSP	38 (6.86)	47 (8.48)
97	SP	287 (55.84)	BJP	108 (21.01)	179 (34.83)	BSP	81 (15.76)	38 (7.39)
98	BJP	234 (47.37)	SP	159 (32.19)	75 (15.18)	BSP	61 (12.35)	40 (8.1)
99	BJP	465 (63.61)	SP	173 (23.67)	292 (39.94)	BSP	34 (4.65)	59 (8.07)

Contd....

Socio-Economic Amenities - Rural

Access to Education Facilities

Particulars	Number of Village (% of Population)				
	Available	Not Available	If Not Available (Distance of Nearest Facility)		
			A	B	C
Govt. Primary School	124 (95)	44 (5)	23 (3)	2 (0)	1 (0)
Private Primary School	12 (13)	156 (87)	0 (0)	0 (0)	0 (0)
Govt. Middle School	99 (83)	69 (17)	43 (11)	8 (2)	1 (0)
Private Middle School	6 (8)	162 (92)	0 (0)	0 (0)	0 (0)
Govt. Secondary School	13 (20)	155 (80)	34 (18)	56 (31)	28 (13)
Private Secondary School	10 (13)	158 (87)	4 (2)	2 (0)	0 (0)
Govt. Senior Secondary School	8 (13)	160 (87)	17 (11)	60 (37)	61 (33)
Private Senior Secondary School	3 (4)	165 (96)	1 (0)	1 (0)	0 (0)
Govt. Arts and Science Degree College	0 (0)	168 (100)	3 (3)	20 (15)	98 (59)
Private Arts and Science Degree College	0 (0)	168 (100)	0 (0)	0 (0)	0 (0)
Govt. Engineering College	0 (0)	168 (100)	0 (0)	1 (0)	75 (52)
Private Engineering College	0 (0)	168 (100)	0 (0)	0 (0)	0 (0)
Govt. Medicine College	0 (0)	168 (100)	0 (0)	1 (0)	107 (64)
Private Medicine College	0 (0)	168 (100)	0 (0)	0 (0)	0 (0)
Govt. Management Institute	0 (0)	168 (100)	0 (0)	1 (0)	91 (59)
Private Management Institute	0 (0)	168 (100)	0 (0)	0 (0)	0 (0)
Govt. Polytechnic	0 (0)	168 (100)	0 (0)	0 (0)	161 (97)
Private Polytechnic	0 (0)	168 (100)	0 (0)	0 (0)	0 (0)
Govt. Vocational Training School/ITI	0 (0)	168 (100)	2 (1)	10 (4)	154 (93)
Private Vocational Training School/ITI	0 (0)	168 (100)	0 (0)	0 (0)	1 (1)
Govt. Non Formal Training Centre	0 (0)	168 (100)	0 (0)	4 (1)	162 (98)
Private Non Formal Training Centre	0 (0)	168 (100)	0 (0)	0 (0)	0 (0)
Govt. School For Disabled	0 (0)	168 (100)	0 (0)	1 (0)	70 (41)
Private School For Disabled	0 (0)	168 (100)	0 (0)	0 (0)	0 (0)
Government Others	0 (0)	168 (100)	0 (0)	6 (2)	162 (98)
Private Others	0 (0)	168 (100)	0 (0)	0 (0)	0 (0)

Note : Distance A : Less than 5 km; B : Between 5-10 km; C : 10+ km.; Source : Data Analysis is based on 2011 Census.

DISCLAIMER

The Terms of Use and Disclaimer of Datanet India Private Limited (hereinafter referred to as "Datanet") for use of this analysis report of **Niwari Assembly Constituency (Niwari Vidhan Sabha)** :-

1. **Assembly Factbook™** is a Registered Trade Mark owned by Datanet.
2. All the maps are sketched and graphical representation only and have not been drawn to the scale and also not to represent the actual geographical area or boundary of the unit.
3. The data for the aforesaid analysis is based on authentic sources and has been culled from the various publications of Census, CSO and NSSO for district and block level data, various central and state government departments, Central & State Elections Commissions and the concerned Returning Officers' releases, Electoral Rolls, Election results and allied publications, internal assessment, surveys, estimates and analysis. Therefore, certain adjustment of data at micro level may have been done to arrive closer to the macro data.
4. Data have been provided on an "As Is" and "As AVAILABLE" basis
5. The colours shown in the maps or diagram and charts of a particular party, alliance or AC are indicative and do not represent them.
6. This publication which includes maps, sheets, graphs and data would be the property under copyright of Datanet only. The user may use these for its internal study, analysis and research purposes. It's public display, re-selling or any commercial uses by the user are not allowed.
7. Datanet has taken due care and caution in compilation and processing of data and allied information, but does not guarantee the accuracy, adequacy or completeness of any information/analysis and will be not responsible for any errors or omissions or for the results obtained from the use of such information/analysis.
8. All the contents for the publication have been culled from various authentic sources and Datanet reasonably believes such sources to be reliable, but does not make any representations, express or implied as to the accuracy or fitness of use of such information. The information or contents of the information/analysis do not constitute advice and should not be relied upon in making (or refraining from making) any decision. Any reliance placed upon the information provided by Datanet is the sole responsibility and strictly at the user's risk.
9. In no event will Datanet be liable for any damages (including, without limitation, damages for loss of business projects, or loss of profits) arising in contract, tort or otherwise from the use of or inability to use any of its contents, or from any action taken (or refrained from being taken) as a result of using the analysis or any of its contents. Datanet its directors, owners, editors, officials, employees, distributor and agents or any associate will not be liable for any errors in the information contained or any consequences arising from the use of the contents of the provided information/analysis.
10. If any provision of these terms and conditions is held invalid or illegal or unenforceable for any reason by any court of competent jurisdiction, such provision shall be severed and the remainder of provisions of the terms and conditions shall continue in full force and effect as if the Term of Use had been executed with the invalid, illegal or unenforceable provision eliminated.
11. If there are any discrepancies in the information provided, please bring it to attention of Datanet for suitable rectification measures.

Buy Online This Complete Book At
Datanet India eBooks Store

www.indiastatpublications.com

or go directly at

[http://www.indiastatpublications.com/
Assembly_factbook/Madhya_Pradesh/Tikamgarh/ Niwari](http://www.indiastatpublications.com/Assembly_factbook/Madhya_Pradesh/Tikamgarh/Niwari)

 **india**stat**elections**

ISBN : 978-93-87189-37-9

