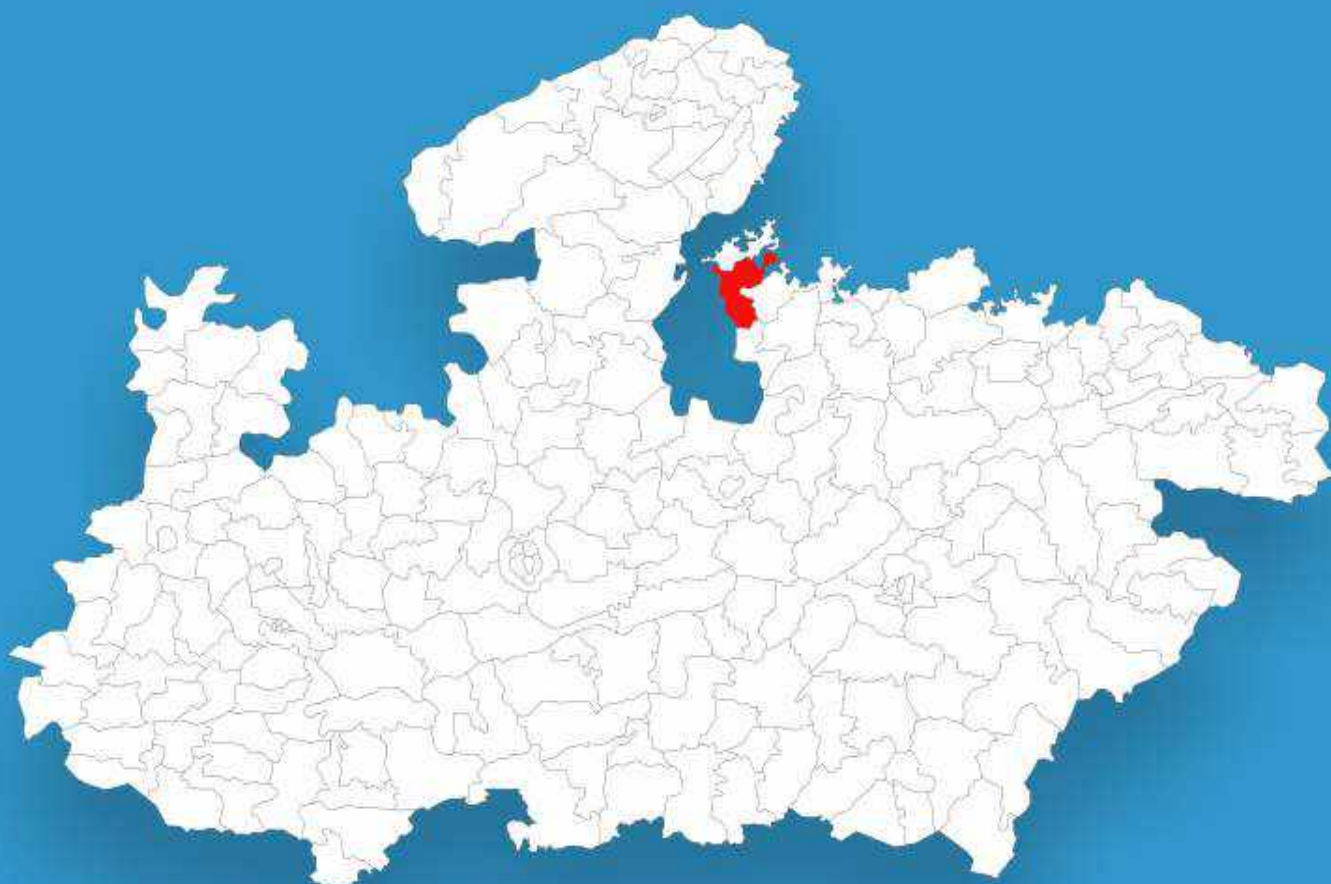




Madhya Pradesh

# Assembly Factbook™

Prithvipur Assembly Constituency



Key Electoral Data of Prithvipur  
Assembly Constituency (Vidhan Sabha)

Madhya Pradesh  
**Assembly Factbook**<sup>TM</sup>

Prithvipur Assembly Constituency



Prithvipur Vidhan Sabha

## **Editor & Director**

Dr. R.K. Thukral

## **Research Editor**

Dr. Shafeeq Rahman

## **Compiled, Researched and Published by Datanet India Pvt. Ltd.**

D-100, 1st Floor,

Okhla Industrial Area, Phase-I,  
New Delhi- 110020.

Ph.: 91-11- 43580781-84

Email : support@indiastatpublications.com

Website : www.indiastatelections.com

## **Online Book Store :**

www.indiastatpublications.com

**Report No. :** AFB/MP-045-0125

**ISBN :** 978-93-87189-53-9

**First Edition :** January, 2018

**Eighth Updated Edition :** January, 2025

**Price :** Rs. 11500/-

US\$ 310

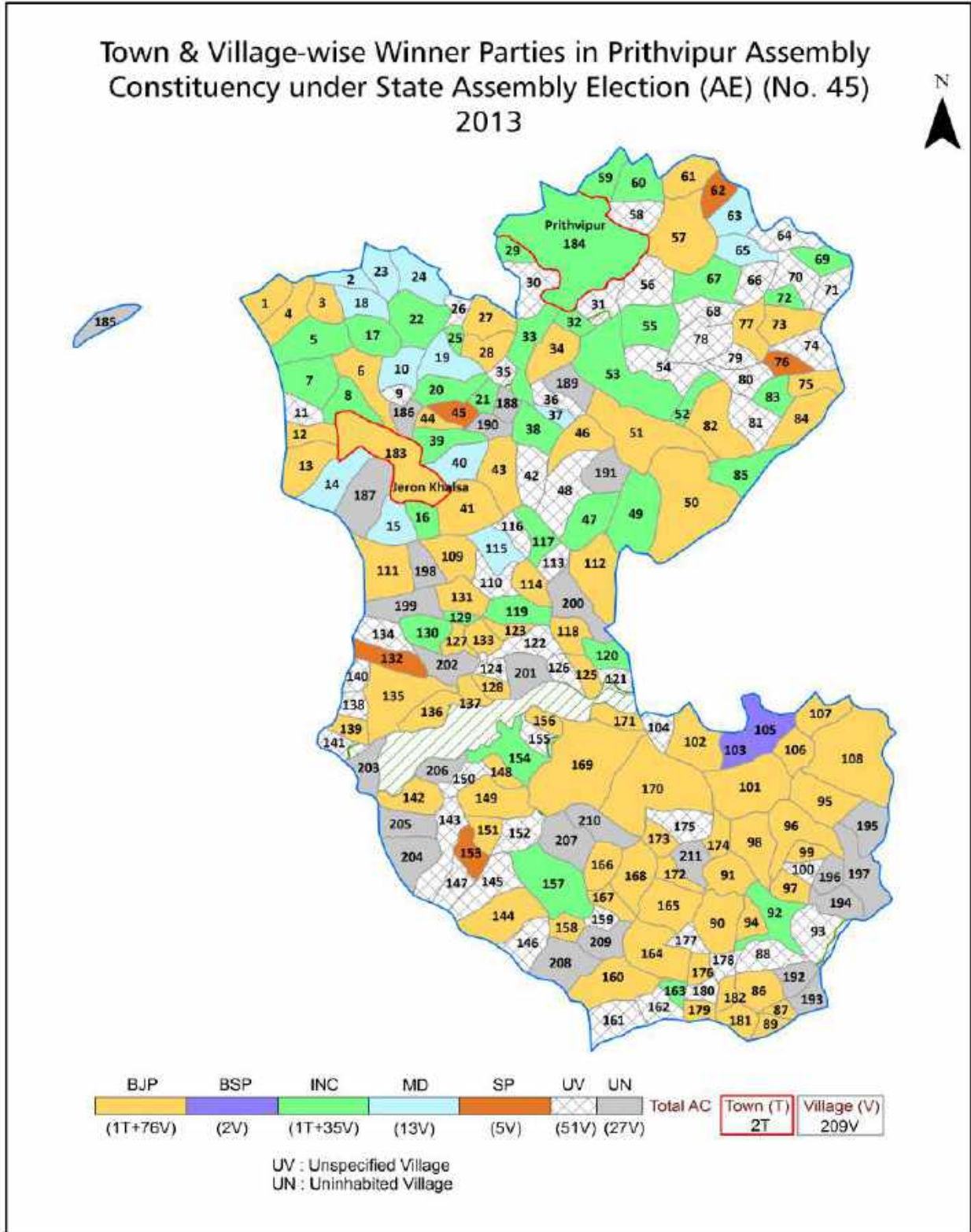
**© Datanet India Pvt. Ltd.**

All rights reserved. No part of this book may be reproduced, stored in a retrieval system or transmitted in any form or by any means, mechanical photocopying, photographing, scanning, recording or otherwise without the prior written permission of the publisher. Please refer to Disclaimer at page no. 195 for the use of this publication.

Printed in India

No.	Particulars	Page No.
	<b>Introduction</b>	
1	Assembly Constituency - (Vidhan Sabha) at a Glance   Features of Assembly as per Delimitation Commission of India (2008)	1-2
	<b>Location and Political Maps</b>	
2	Location Map   Boundaries of Assembly Constituency - (Vidhan Sabha in District   Boundaries of Assembly Constituency under Parliamentary Constituency - (Lok Sabha)   Town & Village-wise Winner Parties- 2024, 2023, 2019, 2018, 2014, 2013, 2009 and 2008	3-11
	<b>Administrative Setup (2011)</b>	
3	District   Sub-district   Towns   Villages   Inhabited Villages   Uninhabited Villages   Village Panchayat   Intermediate Panchayat	12-22
	<b>Demographics (2011)</b>	
4	Population   Households   Rural/Urban Population   Towns and Villages by Population Size   Sex Ratio (Total & 0-6 Years)   Religious Population   Social Population   Literacy Rate	23-24
	<b>Electoral Features</b>	
5	Important Dates of Last Elections Held   Electors by Gender   Service Electors   Voters   Voters Turnout   Polling Stations & Average Number of Electors per Polling Station   Electors by Age Group   Present Elected Representatives	25-30
	<b>Historical Summary Election Results</b>	
6	Vote Share of Major Parties   Winning Margin (Number & Percentage   Polarity of Parties   Summary Result of Assembly Segment of Parliamentary Elections 2024, 2019, 2014 and 2009   Summary Result of Assembly Elections 2023, 2018, 2013 and 2008	31-40
	<b>Polling Station Level Election Results</b>	
7	Name and Number of Polling Station 2024, 2023, 2019, 2018, 2014, 2013, 2009 and 2008   Polling Station-wise Electors, Voters & Voters Turnout 2024, 2023, 2019, 2018, 2014, 2013, 2009 and 2008   Polling Station wise Elections Results 2024, 2023, 2019, 2018, 2014, 2013, 2009 and 2008	41-174
	<b>Share of Assembly Constituency</b>	
8	Share of Assembly Constituency - (Vidhan Sabha) in State, District and Parliamentary Constituency - (Lok Sabha)	175
	<b>Socio-Economic Amenities (2011)</b>	
9	Access to Administrative Units   Agricultural, Manufacturing and Industrial Commodities   Demographic Indicators   Education   Health & Manpower   Drinking Water Supply   Sanitation   Entertainment and Recreations Infrastructure   Power   Food Allocation Distribution and Marketing of Agriculture Commodities Infrastructure   Transport and Road Infrastructure   Communication   Banking and Financial Services   Land Use   Irrigation Source	177-190
10	<b>Abbreviation &amp; Sources</b>	192-193
11	<b>Disclaimer</b>	195

Location & Political Map



## Administrative Setup

### List of Village Panchayat & Intermediate Panchayat (Block) Name - 2011

Village Name	Village Panchayat Name	Intermediate Panchayat Name
Acharra Khas	Acharra Khas	Jatara
Achhrumata	Madiya	Prithvipur
Babakhera	Shivrajpura	Jatara
Bachhaura	Bachouda	Prithvipur
Bachhoda Khas	Bhachhouda	Jatara
Bahadurpur Khas	Bahadur Pur Khas	Jatara
Baidora Khas	Baidau	Jatara
Bamroli	Bamrouli	Prithvipur
Bandha	Bandha	Jatara
Bangain	Vangayn	Jatara
Banjaripura Bhata	Banjaripura	Prithvipur
Banjaripura Khas	Banjaripura	Prithvipur
Barethi Bhata	Barethi Khas	Jatara
Barethi Khas	Barethi Khas	Jatara
Barho Buzurg	Barho Bujurg	Prithvipur
Barho Khurd	Pahadi Bakshi	Prithvipur
Barmadang Bhata	Varmadang	Jatara
Barmadang Khas	Varmadang	Jatara
Barmamanjh	Kurrai	Jatara
Barmatal	Varmatal	Jatara
Basnera	Basnera	Jatara
Batwaha	Shivrajpura	Jatara
Beer Sagar Tal	Bamrouli	Prithvipur
Bhagwantpura Bhata	Ramnagar	Jatara
Bhagwantpura Khas	Ramnagar	Jatara
Bhelsi Khurd	Rampura Bhelsi	Prithvipur
Bhopalpura	Bhopalpura	Prithvipur
Bhouragarh	Bhorgarh	Jatara
Bigha	Devkha	Jatara

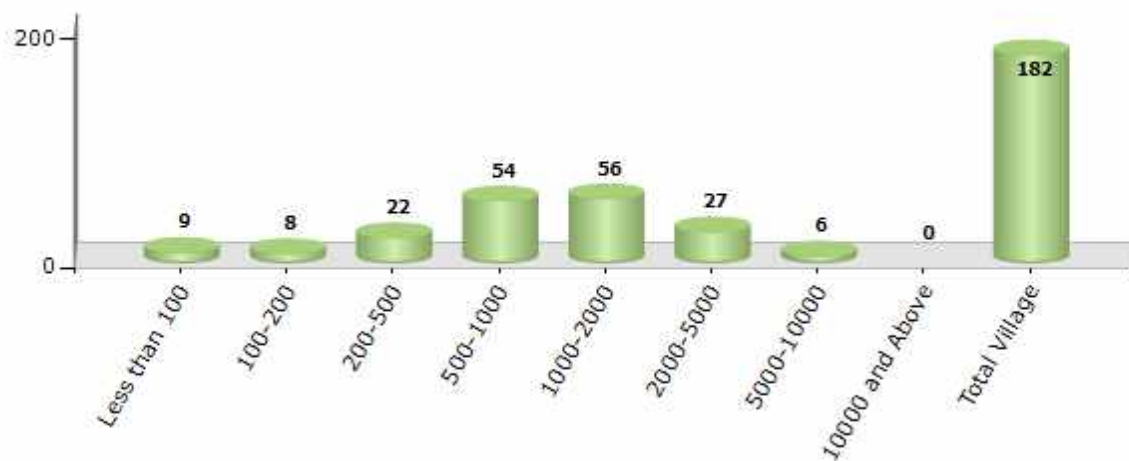
Contd....

## Demographics

### Number of Villages by Population Size - 2011

Less than 100	100-200	200-500	500-1000	1000-2000	2000-5000	5000-10000	10000 and Above	Total Village
9	8	22	54	56	27	6	0	182

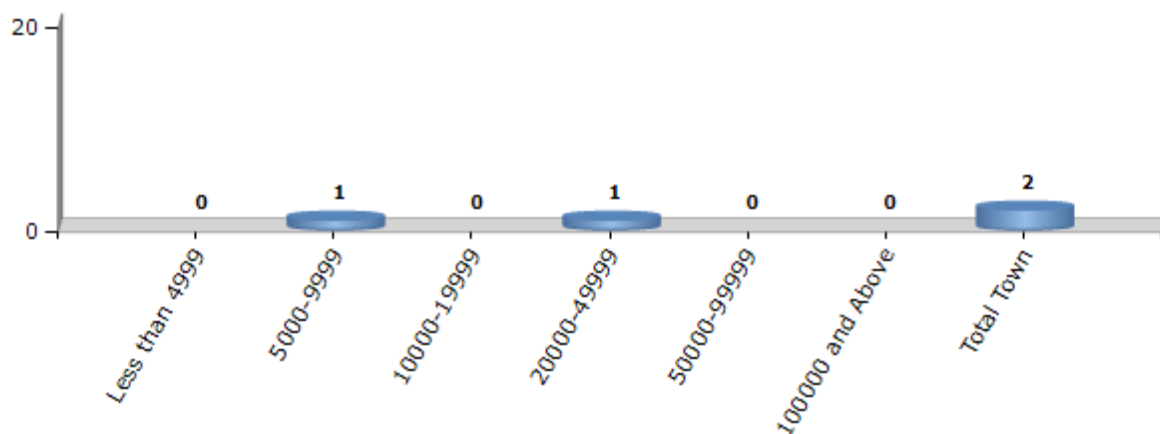
Number of Villages by Population Size - 2011



### Number of Towns by Population Size - 2011

Less than 4999	5000-9999	10000-19999	20000-49999	50000-99999	100000 and Above	Total Town
0	1	0	1	0	0	2

Number of Towns by Population Size - 2011

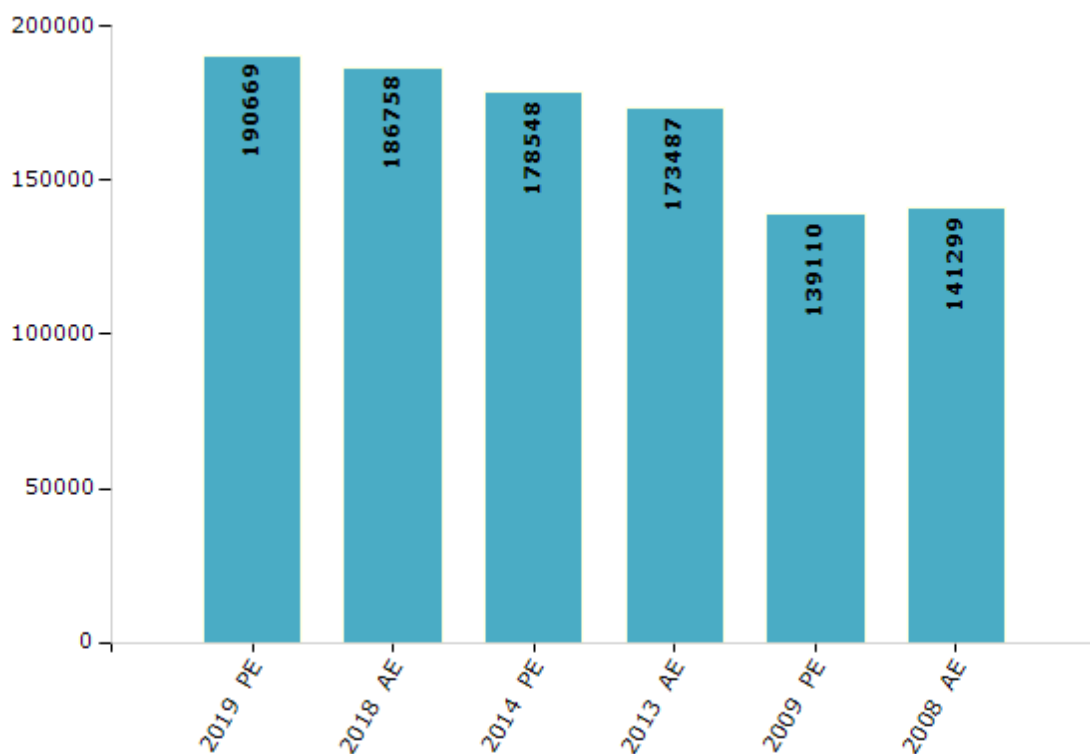


## Electoral Features

### Electors by Male & Female

Year	Male	Female	Others	Total	Year	Male	Female	Others	Total
2019 PE	101313	89353	3	190669	1993 AE	-	-	-	-
2018 AE	99453	87302	3	186758	1990 AE	-	-	-	-
2014 PE	95662	82880	6	178548	1985 AE	-	-	-	-
2013 AE	93219	80267	1	173487	1980 AE	-	-	-	-
2009 PE	74696	64414	-	139110	1977 AE	-	-	-	-
2008 AE	75421	65878	-	141299	1972 AE	-	-	-	-
2004 PE	-	-	-	-	1967 AE	-	-	-	-
2003 AE	-	-	-	-	1962 AE	-	-	-	-
1999 PE	-	-	-	-	1957 AE	-	-	-	-
1998 AE	-	-	-	-	1952 AE	-	-	-	-

Number of Electors



Note : AE : Assembly Election, PE : Assembly Segment of Parliamentary Election



## Historical Summary Election Results

### Summary Result of Assembly Election - 2013

Candidate Name	Party	Votes	Votes %
Anita-Sunil Nayak	BJP	51147	38.43
Brajendra Singh Rathore	INC	42520	31.95
Keshav Dev Morya	MD	12158	9.14
Sanjeev Kumar(Sanju Syawani)	SP	9257	6.96
Kailash Ghosh	BSP	4860	3.65
Ratanlal Ahirwar	IND	3044	2.29
Pappu Lal Rajak	CPI	2199	1.65
Rampal Ahirwar	IND	1186	0.89
Aadiwasi Jagdish	ABGP	1148	0.86
Jawahar Lal Babloo	IND	968	0.73
Thakur Vijay Raja	BA S D	600	0.45
Aneeta Devi	IND	547	0.41
Bharatram Pateriya	IND	523	0.39
Rajendra Singh Kushwaha	RSMD	490	0.37
Ahirwar Dinesh	IND	468	0.35
Brajendra Singh	IND	450	0.34
Soniram Raikwar	MNNS	429	0.32
Sanjeev	IND	338	0.25
	NOTA	752	0.57

## Polling Station Level Election Results

### Number and Name of Polling Stations (PS) (2018)

Number of Polling Stations	Name of Polling Stations	Number of Polling Stations	Name of Polling Stations
1	Panchayat Bhawan Digavarakala	22	Prathamik Pathshala Majara Shival
2	Prathamik Pathshala Digavar Khurd	23	Prathamik Pathshala Rampura
3	Prathamik Pathshala Vaishali Simarabhata	24	Madhyamik Shala Dakshini Bhag Simarakhas
4	Prathamik Pathshala Bhelasi	25	Kanya Ma. Shala Simara
5	Madhyamik Shala Todi	26	Madhyamik Shala Uttari Bhag Simarakhas
6	Prathamik Pathshala Majara Kachhar	27	Sa.Ma Shala Dakshini Mimra Khas
7	Prathamik Pathshala Diraguvan	28	Prathamik Pathshala Bodera Ka Khirak Simara Khas
8	Prathamik Pathshala Mudaini	29	Prathamik Pathshala Patariya
9	Ma.Sha. Mudaini	30	Manoranjan Bhawan Kachhiya Khera Patathan
10	Madhyamik Shala Mudaini	31	Prathamik Pathshala Lamata Chhevalamata
11	Prathamik Pathshala Mamoura	32	Prathamik Pathshala Jerabhata
12	Hayar Sekendari School Uttari Bhag Jeronakhalasa	33	Panchayat Bhawan Mahuavag
13	Hayar Sekendari School Dakshini Bhag Jeron Khalsa	34	Madhyamik Shala Jerakhas
14	Hayar Sekendri School Poorvi Bhag Jeron Khalsa	35	Madhyamik Shala Jerakhas
15	Prathamik Pathshala Ajayapar Khirak Jeron Khalsa	36	Prathamik Pathshala Jerakhas
16	Prathamik Pathshala Ajayapar Khirak Jeron Khalsa	37	Kanya Pra. Shala Jera Khas
17	Hayar Secoundry School Purvi Bhag Jeron Khalsa	38	Prathamik Pathshala Bhawan Bamarouli
18	Shaskiy Kanya Madhyamik Shala Jeron	39	Prathamik Pathshala Nayakhera
19	Prathamik Shala Nhawan Roter	40	Prathamik Pathshala Nayakhera
20	Prathamik Pathshala Tatarapura	41	Manoranjan Bhawan Bhopalapura
21	Prathamik Pathshala Tatarapura	42	Prathamik Shala Bhopalpura

Contd....

## Polling Station Level Election Results

### Polling Station-wise Votes Secured by Overall Top Five Parties in Prithvipur Assembly in Assembly Election (AE) under Tikamgarh Parliamentary Constituency in Madhya Pradesh (2018)

Number of Polling Station	Winner - Brajendra Singh Rathore (INC)	Runner-up - Dr. Shishupal Yadav (SP)	3rd - Kushwaha Nandram (BSP)	4th - Abhay Akhand Pratap Singh Yadav (BJP)	5th - Mukesh Bhadoriya (IND)	NOTA	Other	Total Votes Secured
36	264	212	164	12	7	3	58	720
37	89	242	85	5	4	0	14	439
38	240	266	20	7	1	0	32	566
39	334	117	12	50	4	2	51	570
40	230	62	2	9	0	3	32	338
41	229	115	171	19	4	0	30	568
42	177	309	7	31	1	2	26	553
43	163	220	0	22	1	0	25	431
44	242	23	262	4	8	1	38	578
45	236	24	143	1	4	2	45	455
46	98	327	9	9	1	0	12	456
47	192	137	66	42	2	2	31	472
48	384	307	5	37	3	1	49	786
49	244	285	63	11	1	0	20	624
50	289	173	99	4	1	2	32	600
51	203	119	372	11	11	1	25	742
52	186	255	31	13	1	1	14	501
53	249	101	34	9	0	1	38	432
54	277	183	351	11	17	3	55	897
55	273	183	230	44	6	1	22	759
56	196	222	111	13	2	0	14	558
57	191	91	222	8	8	0	14	534
58	158	28	263	2	16	1	27	495
59	214	160	168	5	13	0	31	591
60	186	168	237	5	14	1	30	641
61	327	200	136	29	8	0	56	756
62	194	11	298	20	13	1	34	571
63	265	336	120	19	2	4	41	787
64	167	123	132	26	6	0	26	480
65	192	108	209	14	5	1	11	540
66	255	299	89	85	4	7	57	796
67	250	61	170	16	5	0	49	551
68	164	350	95	36	4	3	53	705
69	418	124	214	70	6	1	151	984
70	350	71	54	80	5	0	27	587

Contd....

## Polling Station Level Election Results

### Winner, Runner-up and 3rd Party Position & Winning Margin According to Polling Stations in Prithvipur Assembly in Assembly Election (AE) under Tikamgarh Parliamentary Constituency in Madhya Pradesh (2018)

Polling Station Number	Winner Party	Winner Votes (%)	Runner-up Party	Runner-up Votes (%)	Winning Margin Votes (%)	Third Party	Third Party Votes (%)	Other Votes (%)
67	INC	250 (45.37)	BSP	170 (30.85)	80 (14.52)	SP	61 (11.07)	70 (12.7)
68	SP	350 (49.65)	INC	164 (23.26)	186 (26.39)	BSP	95 (13.48)	96 (13.62)
69	INC	418 (42.48)	BSP	214 (21.75)	204 (20.73)	SP	124 (12.6)	228 (23.17)
70	INC	350 (59.63)	BJP	80 (13.63)	270 (46)	SP	71 (12.1)	86 (14.65)
71	BSP	311 (56.34)	INC	153 (27.72)	158 (28.62)	SP	30 (5.43)	58 (10.51)
72	BSP	267 (49.91)	INC	178 (33.27)	89 (16.64)	BJP	26 (4.86)	64 (11.96)
73	INC	553 (76.7)	BSP	117 (16.23)	436 (60.47)	SP	16 (2.22)	35 (4.85)
74	INC	529 (81.51)	SP	25 (3.85)	504 (77.66)	BJP	25 (3.85)	70 (10.79)
75	INC	215 (35.07)	BSP	182 (29.69)	33 (5.38)	SP	162 (26.43)	54 (8.81)
76	INC	258 (47.25)	BSP	196 (35.9)	62 (11.35)	SP	62 (11.36)	30 (5.49)
77	INC	292 (68.54)	SP	68 (15.96)	224 (52.58)	BSP	21 (4.93)	45 (10.56)
78	INC	432 (49.43)	SP	361 (41.3)	71 (8.13)	BJP	16 (1.83)	65 (7.44)
79	INC	292 (65.47)	SP	78 (17.49)	214 (47.98)	BSP	48 (10.76)	28 (6.28)
80	INC	252 (53.16)	SP	164 (34.6)	88 (18.56)	BJP	11 (2.32)	47 (9.92)
81	SP	246 (57.75)	INC	111 (26.06)	135 (31.69)	BSP	29 (6.81)	40 (9.39)
82	BSP	312 (56.73)	INC	103 (18.73)	209 (38)	SP	76 (13.82)	59 (10.73)
83	SP	367 (82.84)	INC	53 (11.96)	314 (70.88)	BJP	8 (1.81)	15 (3.39)
84	INC	286 (35.18)	SP	221 (27.18)	65 (8)	BSP	203 (24.97)	103 (12.67)
85	SP	483 (54.39)	INC	215 (24.21)	268 (30.18)	BSP	91 (10.25)	99 (11.15)
86	BSP	424 (47.64)	INC	188 (21.12)	236 (26.52)	SP	175 (19.66)	103 (11.57)
87	INC	211 (42.12)	BSP	126 (25.15)	85 (16.97)	SP	103 (20.56)	61 (12.18)
88	INC	166 (48.26)	SP	96 (27.91)	70 (20.35)	BSP	45 (13.08)	37 (10.76)
89	INC	204 (36.56)	BSP	156 (27.96)	48 (8.6)	SP	104 (18.64)	94 (16.85)
90	INC	361 (51.79)	SP	184 (26.4)	177 (25.39)	BJP	77 (11.05)	75 (10.76)
91	INC	270 (42.39)	BSP	164 (25.75)	106 (16.64)	SP	147 (23.08)	56 (8.79)
92	INC	202 (46.87)	SP	126 (29.23)	76 (17.64)	BSP	56 (12.99)	47 (10.9)
93	INC	246 (54.67)	SP	166 (36.89)	80 (17.78)	BJP	21 (4.67)	17 (3.78)
94	INC	358 (44.64)	SP	343 (42.77)	15 (1.87)	BJP	61 (7.61)	40 (4.99)
95	INC	394 (51.98)	SP	148 (19.53)	246 (32.45)	BSP	130 (17.15)	86 (11.35)
96	INC	369 (65.08)	SP	95 (16.75)	274 (48.33)	BSP	49 (8.64)	54 (9.52)
97	INC	260 (48.42)	SP	140 (26.07)	120 (22.35)	BSP	62 (11.55)	75 (13.97)
98	INC	241 (45.13)	SP	175 (32.77)	66 (12.36)	BJP	90 (16.85)	28 (5.24)
99	INC	221 (42.66)	SP	157 (30.31)	64 (12.35)	BSP	94 (18.15)	46 (8.88)

Contd....

## Socio-Economic Amenities - Rural

### Access to Education Facilities

Particulars	Number of Village (% of Population)				
	Available	Not Available	If Not Available (Distance of Nearest Facility)		
			A	B	C
Govt. Primary School	154 (98)	28 (2)	25 (2)	1 (0)	0 (0)
Private Primary School	11 (13)	171 (87)	0 (0)	0 (0)	0 (0)
Govt. Middle School	88 (76)	94 (24)	66 (15)	15 (5)	3 (1)
Private Middle School	7 (9)	175 (91)	0 (0)	0 (0)	0 (0)
Govt. Secondary School	19 (29)	163 (71)	63 (27)	70 (30)	16 (7)
Private Secondary School	9 (15)	173 (85)	3 (0)	0 (0)	0 (0)
Govt. Senior Secondary School	11 (20)	171 (80)	38 (19)	57 (29)	67 (30)
Private Senior Secondary School	0 (0)	182 (100)	0 (0)	0 (0)	3 (1)
Govt. Arts and Science Degree College	0 (0)	182 (100)	16 (11)	14 (11)	134 (68)
Private Arts and Science Degree College	0 (0)	182 (100)	0 (0)	0 (0)	0 (0)
Govt. Engineering College	0 (0)	182 (100)	0 (0)	0 (0)	77 (43)
Private Engineering College	0 (0)	182 (100)	0 (0)	0 (0)	0 (0)
Govt. Medicine College	0 (0)	182 (100)	0 (0)	0 (0)	127 (69)
Private Medicine College	0 (0)	182 (100)	0 (0)	0 (0)	0 (0)
Govt. Management Institute	0 (0)	182 (100)	2 (1)	1 (1)	107 (60)
Private Management Institute	0 (0)	182 (100)	0 (0)	0 (0)	0 (0)
Govt. Polytechnic	0 (0)	182 (100)	0 (0)	1 (1)	180 (99)
Private Polytechnic	0 (0)	182 (100)	0 (0)	0 (0)	0 (0)
Govt. Vocational Training School/ITI	0 (0)	182 (100)	11 (5)	16 (10)	155 (85)
Private Vocational Training School/ITI	0 (0)	182 (100)	0 (0)	0 (0)	0 (0)
Govt. Non Formal Training Centre	0 (0)	182 (100)	2 (6)	5 (4)	175 (90)
Private Non Formal Training Centre	0 (0)	182 (100)	0 (0)	0 (0)	0 (0)
Govt. School For Disabled	0 (0)	182 (100)	8 (9)	1 (1)	81 (42)
Private School For Disabled	0 (0)	182 (100)	0 (0)	0 (0)	0 (0)
Government Others	0 (0)	182 (100)	0 (0)	1 (0)	181 (100)
Private Others	0 (0)	182 (100)	0 (0)	0 (0)	0 (0)

Note : Distance A : Less than 5 km; B : Between 5-10 km; C : 10+ km.; Source : Data Analysis is based on 2011 Census.

## DISCLAIMER

The Terms of Use and Disclaimer of Datanet India Private Limited (hereinafter referred to as "Datanet") for use of this analysis report of **Prithvipur Assembly Constituency (Prithvipur Vidhan Sabha)** :-

1. **Assembly Factbook™** is a Registered Trade Mark owned by Datanet.
2. All the maps are sketched and graphical representation only and have not been drawn to the scale and also not to represent the actual geographical area or boundary of the unit.
3. The data for the aforesaid analysis is based on authentic sources and has been culled from the various publications of Census, CSO and NSSO for district and block level data, various central and state government departments, Central & State Elections Commissions and the concerned Returning Officers' releases, Electoral Rolls, Election results and allied publications, internal assessment, surveys, estimates and analysis. Therefore, certain adjustment of data at micro level may have been done to arrive closer to the macro data.
4. Data have been provided on an "As Is" and "As AVAILABLE" basis
5. The colours shown in the maps or diagram and charts of a particular party, alliance or AC are indicative and do not represent them.
6. This publication which includes maps, sheets, graphs and data would be the property under copyright of Datanet only. The user may use these for its internal study, analysis and research purposes. It's public display, re-selling or any commercial uses by the user are not allowed.
7. Datanet has taken due care and caution in compilation and processing of data and allied information, but does not guarantee the accuracy, adequacy or completeness of any information/analysis and will be not responsible for any errors or omissions or for the results obtained from the use of such information/analysis.
8. All the contents for the publication have been culled from various authentic sources and Datanet reasonably believes such sources to be reliable, but does not make any representations, express or implied as to the accuracy or fitness of use of such information. The information or contents of the information/analysis do not constitute advice and should not be relied upon in making (or refraining from making) any decision. Any reliance placed upon the information provided by Datanet is the sole responsibility and strictly at the user's risk.
9. In no event will Datanet be liable for any damages (including, without limitation, damages for loss of business projects, or loss of profits) arising in contract, tort or otherwise from the use of or inability to use any of its contents, or from any action taken (or refrained from being taken) as a result of using the analysis or any of its contents. Datanet its directors, owners, editors, officials, employees, distributor and agents or any associate will not be liable for any errors in the information contained or any consequences arising from the use of the contents of the provided information/analysis.
10. If any provision of these terms and conditions is held invalid or illegal or unenforceable for any reason by any court of competent jurisdiction, such provision shall be severed and the remainder of provisions of the terms and conditions shall continue in full force and effect as if the Term of Use had been executed with the invalid, illegal or unenforceable provision eliminated.
11. If there are any discrepancies in the information provided, please bring it to attention of Datanet for suitable rectification measures.

**Buy Online This Complete Book At**  
**Datanet India eBooks Store**

[www.indiastatpublications.com](http://www.indiastatpublications.com)

or go directly at

[http://www.indiastatpublications.com/  
Assembly\\_factbook/Madhya\\_Pradesh/Tikamgarh/ Prithvipur](http://www.indiastatpublications.com/Assembly_factbook/Madhya_Pradesh/Tikamgarh/Prithvipur)

 **indiastat** elections

